

Hurricane Harvey Funding for Water Infrastructure

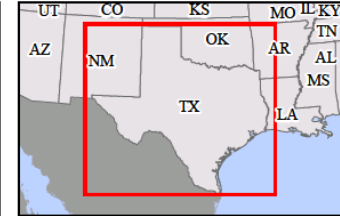
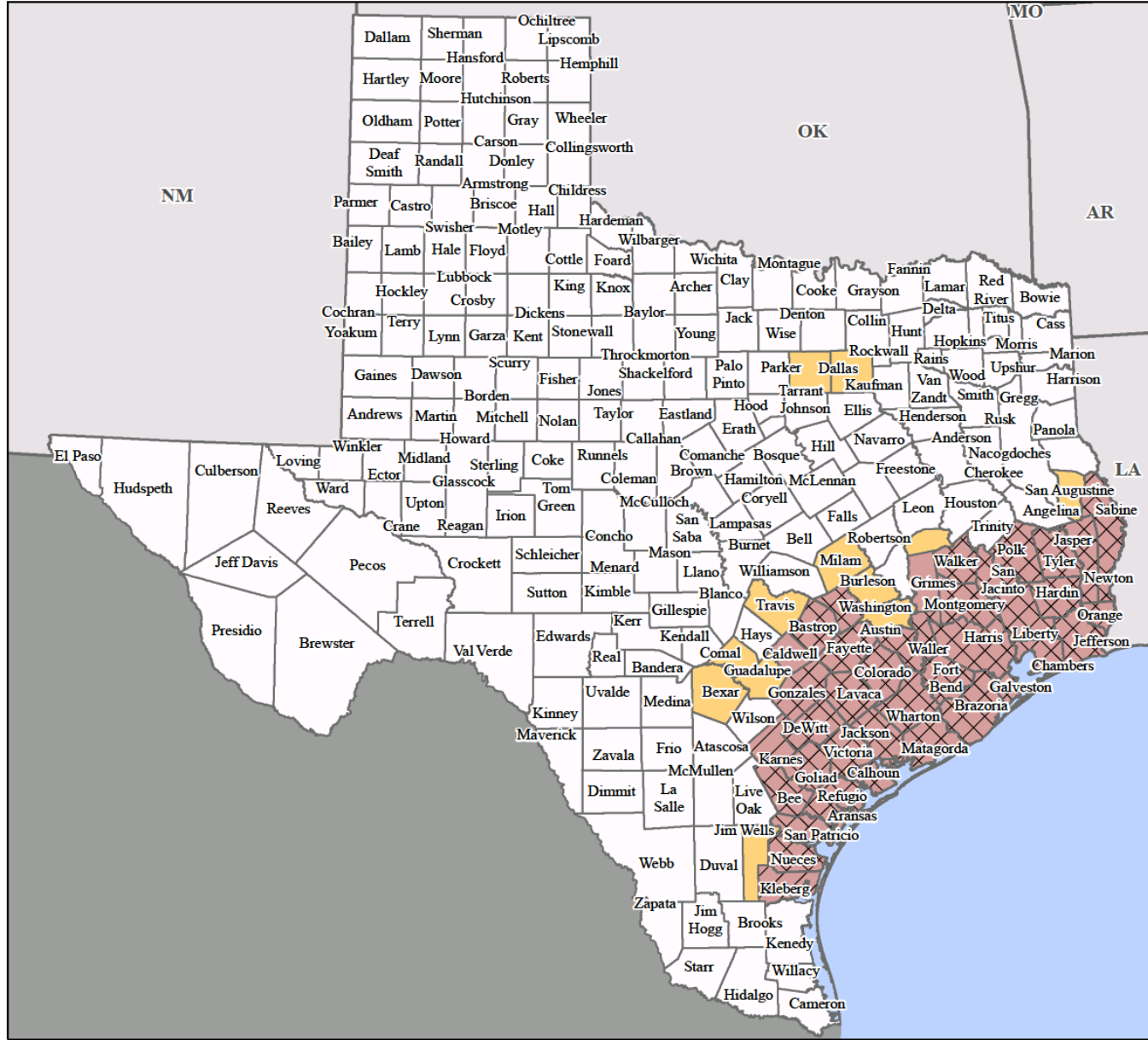
Clean Water Initiative Workshop

February 26, 2019

FEMA-4332-DR, Texas Disaster Declaration as of 10/11/2017



FEMA




Data Layer/Map Description:
The types of assistance that have been designated for selected areas in the State of Texas.

All designated areas in the State of Texas are eligible to apply for assistance under the Hazard Mitigation Grant Program.

Designated Counties

- No Designation
- Public Assistance
- Individual Assistance and Public Assistance
- Public Assistance (Category B)
- Individual Assistance and Public Assistance (Categories A and B)
- Individual Assistance and Public Assistance (Categories A - G)



Data Sources:

FEMA, ESRI;
Initial Declaration: 08/25/2017
Disaster Federal Registry Notice:
Amendment #10 - 10/11/2017
Datum: North American 1983
Projection: Lambert Conformal Conic





U. S. ECONOMIC DEVELOPMENT ADMINISTRATION

Economic Development Administration Contacts

Lydia Ortiz

512-381-8140

LOrtiz@eda.gov

Lucas Martin

512-381-8146

LMartin@eda.gov



General Land Office Contact

Cynthia Hudson

1-844-893-8937

cdr@recovery.texas.gov



Texas Department of Agriculture Contact

Kristin Lambrecht

713-677-9321

Kristin.Lambrecht@TexasAgriculture.gov

Joshua Owens

Senior Planner

Joshua.Owens@h-gac.com

832.681.2613