



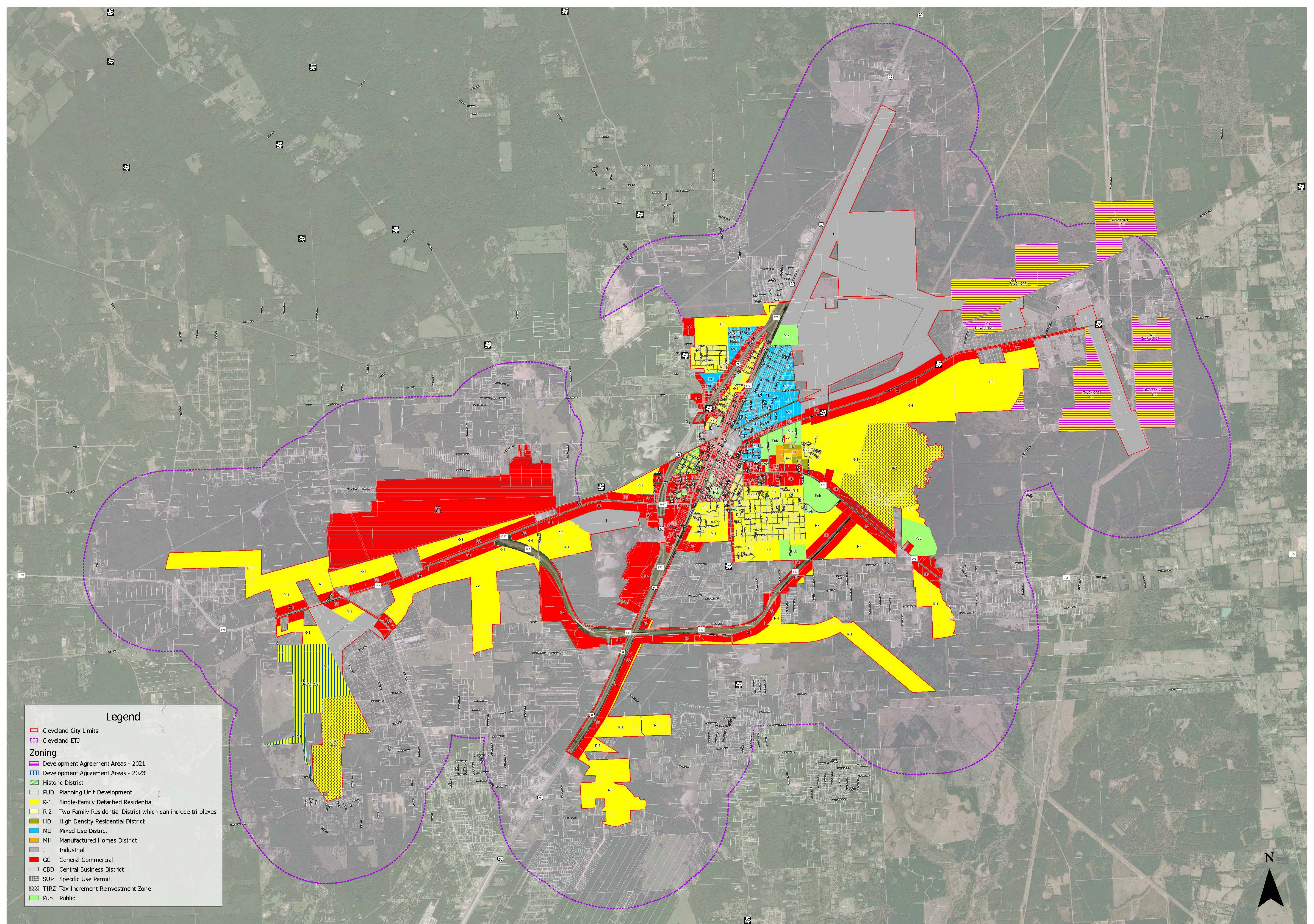
Data Collection



PAGE INTENTIONALLY LEFT BLANK



City of Cleveland Zoning Map



Legend

- Cleveland City Limits
- Cleveland ETJ
- Zoning**
- Development Agreement Areas - 2021
- Development Agreement Areas - 2023
- Historic District
- PUD Planning Unit Development
- R-1 Single-Family Detached Residential
- R-2 Two Family Residential District which can include tri-plexes
- HD High Density Residential District
- MU Mixed Use District
- MH Manufactured Homes District
- I Industrial
- GC General Commercial
- CBD Central Business District
- SUP Specific Use Permit
- TIRZ Tax Increment Reinvestment Zone
- Pub Public



1 inch = 1,750 feet



Raw Volume Data (TMC)

Bowie Street at Edgewood - TMC

Wed Apr 21, 2021

Full Length (6:30 AM-8:30 AM, 4:30 PM-6:30 PM)

All Classes (Lights, Articulated Trucks, Buses and Single-Unit Trucks, Pedestrians, Bicycles on Crosswalk)

All Movements

ID: 829766, Location: 30.071092, -94.802616



Provided by: C. J. Hensch & Associates Inc.
5215 Sycamore Ave., Pasadena, TX, 77503, US

Leg Direction	North Southbound						Edgewood Westbound						Bowie Street Northbound						Edgewood Eastbound						Int
	R	T	L	U	App	Ped*	R	T	L	U	App	Ped*	R	T	L	U	App	Ped*	R	T	L	U	App	Ped*	
2021-04-21 6:30AM	0	0	0	0	0	0	0	0	8	0	8	0	1	0	0	0	1	0	0	0	0	0	0	0	9
6:45AM	0	0	0	0	0	0	1	0	12	0	13	0	2	2	0	0	4	0	3	1	0	0	4	0	21
Hourly Total	0	0	0	0	0	0	1	0	20	0	21	0	3	2	0	0	5	0	3	1	0	0	4	0	30
7:00AM	0	0	0	0	0	0	2	0	17	0	19	0	3	1	0	0	4	0	2	1	0	0	3	0	26
7:15AM	0	0	0	0	0	0	2	0	18	0	20	0	21	0	0	0	21	0	5	1	0	0	6	0	47
7:30AM	0	0	0	0	0	0	1	0	30	0	31	0	25	0	0	0	25	0	1	1	0	0	2	0	58
7:45AM	0	0	0	0	0	0	1	0	7	0	8	0	6	1	0	0	7	0	2	2	0	0	4	0	19
Hourly Total	0	0	0	0	0	0	6	0	72	0	78	0	55	2	0	0	57	0	10	5	0	0	15	0	150
8:00AM	0	0	0	0	0	1	0	0	3	0	3	0	8	0	1	0	9	0	0	1	0	0	1	1	13
8:15AM	0	0	0	0	0	0	0	0	4	0	4	0	4	0	0	0	4	0	0	0	0	0	0	0	8
Hourly Total	0	0	0	0	0	1	0	0	7	0	7	0	12	0	1	0	13	0	0	1	0	0	1	1	21
4:30PM	0	0	0	0	0	0	1	0	4	0	5	0	14	0	0	0	14	0	1	0	0	0	1	0	20
4:45PM	0	0	0	0	0	0	0	0	5	0	5	0	10	2	0	0	12	0	2	4	0	0	6	0	23
Hourly Total	0	0	0	0	0	0	1	0	9	0	10	0	24	2	0	0	26	0	3	4	0	0	7	0	43
5:00PM	0	0	0	0	0	0	0	0	3	0	3	0	16	1	0	0	17	0	2	0	0	0	2	1	22
5:15PM	0	0	1	0	1	0	1	0	10	1	12	0	17	0	0	0	17	0	0	0	0	0	0	0	30
5:30PM	0	0	0	0	0	1	4	0	7	0	11	0	14	0	0	0	14	0	1	2	0	0	3	0	28
5:45PM	0	0	0	0	0	0	1	0	4	0	5	0	10	2	0	0	12	0	0	1	0	0	1	0	18
Hourly Total	0	0	1	0	1	1	6	0	24	1	31	0	57	3	0	0	60	0	3	3	0	0	6	1	98
6:00PM	0	0	0	0	0	0	1	0	5	0	6	0	6	0	0	0	6	0	0	0	0	0	0	0	12
6:15PM	0	0	0	0	0	0	1	0	6	0	7	0	12	0	0	0	12	0	0	1	0	0	1	0	20
Hourly Total	0	0	0	0	0	0	2	0	11	0	13	0	18	0	0	0	18	0	0	1	0	0	1	0	32
Total	0	0	1	0	1	2	16	0	143	1	160	0	169	9	1	0	179	0	19	15	0	0	34	2	374
% Approach	0%	0%	100%	0%	-	-	10.0%	0%	89.4%	0.6%	-	-	94.4%	5.0%	0.6%	0%	-	-	55.9%	44.1%	0%	0%	-	-	-
% Total	0%	0%	0.3%	0%	0.3%	-	4.3%	0%	38.2%	0.3%	42.8%	-	45.2%	2.4%	0.3%	0%	47.9%	-	5.1%	4.0%	0%	0%	9.1%	-	-
Lights	0	0	1	0	1	-	16	0	141	1	158	-	166	9	0	0	175	-	19	14	0	0	33	-	367
% Lights	0%	0%	100%	0%	100%	-	100%	0%	98.6%	100%	98.8%	-	98.2%	100%	0%	0%	97.8%	-	100%	93.3%	0%	0%	97.1%	-	98.1%
Articulated Trucks	0	0	0	0	0	-	0	0	0	0	0	-	0	0	0	0	0	-	0	0	0	0	0	-	0
% Articulated Trucks	0%	0%	0%	0%	0%	-	0%	0%	0%	0%	0%	-	0%	0%	0%	0%	0%	-	0%	0%	0%	0%	0%	-	0%
Buses and Single-Unit Trucks	0	0	0	0	0	-	0	0	2	0	2	-	3	0	1	0	4	-	0	1	0	0	1	-	7
% Buses and Single-Unit Trucks	0%	0%	0%	0%	0%	-	0%	0%	1.4%	0%	1.3%	-	1.8%	0%	100%	0%	2.2%	-	0%	6.7%	0%	0%	2.9%	-	1.9%
Pedestrians	-	-	-	-	-	1	-	-	-	-	-	0	-	-	-	-	-	0	-	-	-	-	-	1	-
% Pedestrians	-	-	-	-	-	50.0%	-	-	-	-	-	-	-	-	-	-	-	-	-	-	-	-	-	50.0%	-
Bicycles on Crosswalk	-	-	-	-	-	1	-	-	-	-	-	0	-	-	-	-	-	0	-	-	-	-	-	1	-
% Bicycles on Crosswalk	-	-	-	-	-	50.0%	-	-	-	-	-	-	-	-	-	-	-	-	-	-	-	-	-	50.0%	-

*Pedestrians and Bicycles on Crosswalk. L: Left, R: Right, T: Thru, U: U-Turn

Bowie Street at Grand Avenue - TMC

Wed Apr 21, 2021

Full Length (6:30 AM-8:30 AM, 4:30 PM-6:30 PM)

All Classes (Lights, Articulated Trucks, Buses and Single-Unit Trucks, Pedestrians, Bicycles on Crosswalk)

All Movements

ID: 829767, Location: 30.062985, -94.802137



Provided by: C. J. Hensch & Associates Inc.
5215 Sycamore Ave., Pasadena, TX, 77503, US

Leg Direction	Bowie Street Southbound					Grand Avenue Westbound					Bowie Street Northbound					Int
	T	L	U	App	Ped*	R	L	U	App	Ped*	R	T	U	App	Ped*	
2021-04-21 6:30AM	10	0	0	10	0	1	4	0	5	0	4	3	0	7	0	22
6:45AM	14	0	0	14	1	3	5	0	8	0	5	13	0	18	0	40
Hourly Total	24	0	0	24	1	4	9	0	13	0	9	16	0	25	0	62
7:00AM	10	0	0	10	0	5	10	0	15	0	12	17	0	29	0	54
7:15AM	14	30	0	44	0	25	16	0	41	0	19	19	0	38	0	123
7:30AM	22	29	0	51	0	15	24	0	39	0	29	26	0	55	0	145
7:45AM	11	7	0	18	0	5	17	0	22	0	8	15	0	23	0	63
Hourly Total	57	66	0	123	0	50	67	0	117	0	68	77	0	145	0	385
8:00AM	9	3	0	12	0	8	10	0	18	0	9	8	0	17	0	47
8:15AM	6	5	0	11	0	4	11	0	15	0	6	8	0	14	0	40
Hourly Total	15	8	0	23	0	12	21	0	33	0	15	16	0	31	0	87
4:30PM	21	4	0	25	0	2	14	0	16	0	15	18	0	33	0	74
4:45PM	6	5	0	11	0	6	23	0	29	0	19	8	0	27	0	67
Hourly Total	27	9	0	36	0	8	37	0	45	0	34	26	0	60	0	141
5:00PM	20	1	0	21	0	3	31	0	34	0	8	16	0	24	0	79
5:15PM	9	1	0	10	0	0	23	0	23	0	13	17	0	30	0	63
5:30PM	15	0	0	15	0	4	18	0	22	0	17	12	0	29	0	66
5:45PM	13	0	0	13	0	1	11	0	12	0	6	16	0	22	0	47
Hourly Total	57	2	0	59	0	8	83	0	91	0	44	61	0	105	0	255
6:00PM	8	1	0	9	0	2	9	0	11	0	9	8	0	17	0	37
6:15PM	7	3	0	10	0	2	11	0	13	0	6	10	0	16	0	39
Hourly Total	15	4	0	19	0	4	20	0	24	0	15	18	0	33	0	76
Total	195	89	0	284	1	86	237	0	323	0	185	214	0	399	0	1006
% Approach	68.7%	31.3%	0%	-	-	26.6%	73.4%	0%	-	-	46.4%	53.6%	0%	-	-	-
% Total	19.4%	8.8%	0%	28.2%	-	8.5%	23.6%	0%	32.1%	-	18.4%	21.3%	0%	39.7%	-	-
Lights	190	68	0	258	-	66	235	0	301	-	181	208	0	389	-	948
% Lights	97.4%	76.4%	0%	90.8%	-	76.7%	99.2%	0%	93.2%	-	97.8%	97.2%	0%	97.5%	-	94.2%
Articulated Trucks	1	0	0	1	-	0	0	0	0	-	0	2	0	2	-	3
% Articulated Trucks	0.5%	0%	0%	0.4%	-	0%	0%	0%	0%	-	0%	0.9%	0%	0.5%	-	0.3%
Buses and Single-Unit Trucks	4	21	0	25	-	20	2	0	22	-	4	4	0	8	-	55
% Buses and Single-Unit Trucks	2.1%	23.6%	0%	8.8%	-	23.3%	0.8%	0%	6.8%	-	2.2%	1.9%	0%	2.0%	-	5.5%
Pedestrians	-	-	-	-	1	-	-	-	-	0	-	-	-	-	0	-
% Pedestrians	-	-	-	-	100%	-	-	-	-	-	-	-	-	-	-	-
Bicycles on Crosswalk	-	-	-	-	0	-	-	-	-	0	-	-	-	-	0	-
% Bicycles on Crosswalk	-	-	-	-	0%	-	-	-	-	-	-	-	-	-	-	-

*Pedestrians and Bicycles on Crosswalk. L: Left, R: Right, T: Thru, U: U-Turn

Bowie Street at Grand Avenue - TMC

Wed Apr 21, 2021

Full Length (6:30 AM-8:30 AM, 4:30 PM-6:30 PM)

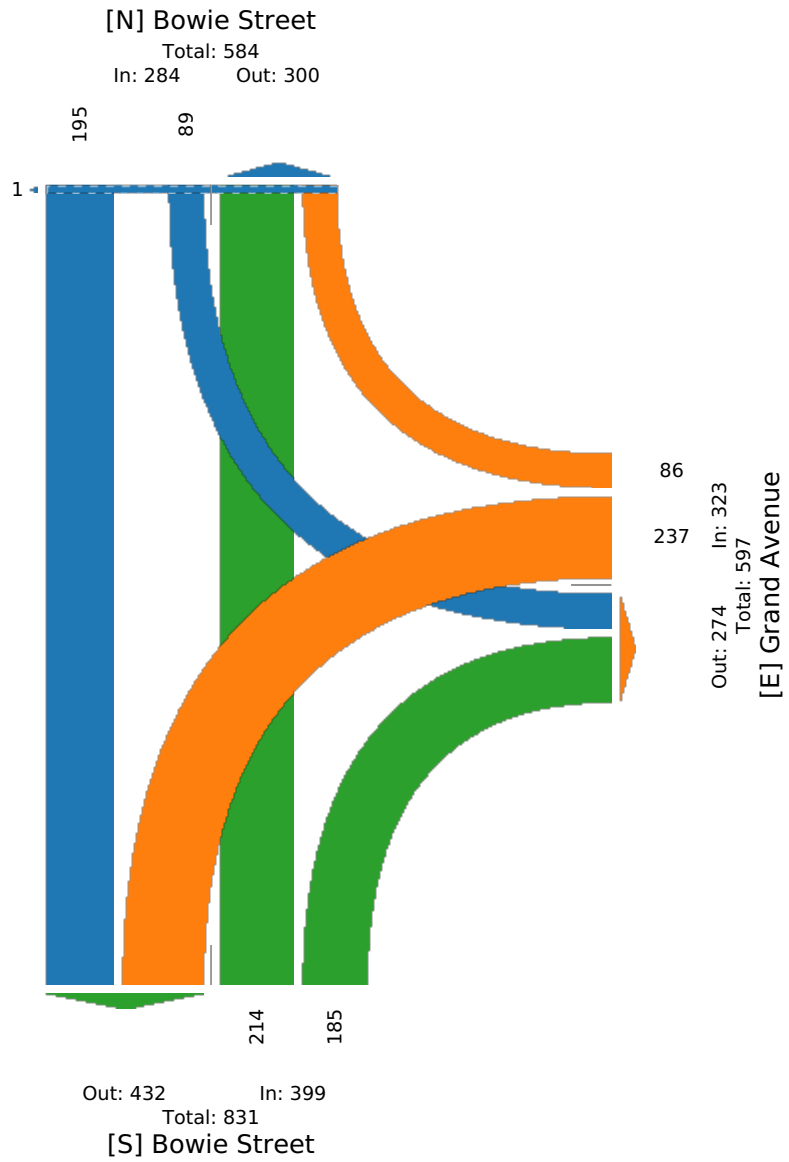
All Classes (Lights, Articulated Trucks, Buses and Single-Unit Trucks, Pedestrians, Bicycles on Crosswalk)

All Movements

ID: 829767, Location: 30.062985, -94.802137



Provided by: C. J. Hensch & Associates Inc.
5215 Sycamore Ave., Pasadena, TX, 77503, US



Bowie Street at Grand Avenue - TMC

Wed Apr 21, 2021

AM Peak (7 AM - 8 AM) - Overall Peak Hour

All Classes (Lights, Articulated Trucks, Buses and Single-Unit Trucks, Pedestrians, Bicycles on Crosswalk)

All Movements

ID: 829767, Location: 30.062985, -94.802137



Provided by: C. J. Hensch & Associates Inc.
5215 Sycamore Ave., Pasadena, TX, 77503, US

Leg Direction	Bowie Street Southbound					Grand Avenue Westbound					Bowie Street Northbound					Int
	T	L	U	App	Ped*	R	L	U	App	Ped*	R	T	U	App	Ped*	
Time																
2021-04-21 7:00AM	10	0	0	10	0	5	10	0	15	0	12	17	0	29	0	54
7:15AM	14	30	0	44	0	25	16	0	41	0	19	19	0	38	0	123
7:30AM	22	29	0	51	0	15	24	0	39	0	29	26	0	55	0	145
7:45AM	11	7	0	18	0	5	17	0	22	0	8	15	0	23	0	63
Total	57	66	0	123	0	50	67	0	117	0	68	77	0	145	0	385
% Approach	46.3%	53.7%	0%	-	-	42.7%	57.3%	0%	-	-	46.9%	53.1%	0%	-	-	-
% Total	14.8%	17.1%	0%	31.9%	-	13.0%	17.4%	0%	30.4%	-	17.7%	20.0%	0%	37.7%	-	-
PHF	0.648	0.550	-	0.603	-	0.500	0.698	-	0.713	-	0.586	0.740	-	0.659	-	0.664
Lights	57	45	0	102	-	31	66	0	97	-	64	74	0	138	-	337
% Lights	100%	68.2%	0%	82.9%	-	62.0%	98.5%	0%	82.9%	-	94.1%	96.1%	0%	95.2%	-	87.5%
Articulated Trucks	0	0	0	0	-	0	0	0	0	-	0	0	0	0	-	0
% Articulated Trucks	0%	0%	0%	0%	-	0%	0%	0%	0%	-	0%	0%	0%	0%	-	0%
Buses and Single-Unit Trucks	0	21	0	21	-	19	1	0	20	-	4	3	0	7	-	48
% Buses and Single-Unit Trucks	0%	31.8%	0%	17.1%	-	38.0%	1.5%	0%	17.1%	-	5.9%	3.9%	0%	4.8%	-	12.5%
Pedestrians	-	-	-	-	0	-	-	-	-	0	-	-	-	-	0	-
% Pedestrians	-	-	-	-	-	-	-	-	-	-	-	-	-	-	-	-
Bicycles on Crosswalk	-	-	-	-	0	-	-	-	-	0	-	-	-	-	0	-
% Bicycles on Crosswalk	-	-	-	-	-	-	-	-	-	-	-	-	-	-	-	-

*Pedestrians and Bicycles on Crosswalk. L: Left, R: Right, T: Thru, U: U-Turn

Bowie Street at Grand Avenue - TMC

Wed Apr 21, 2021

AM Peak (7 AM - 8 AM) - Overall Peak Hour

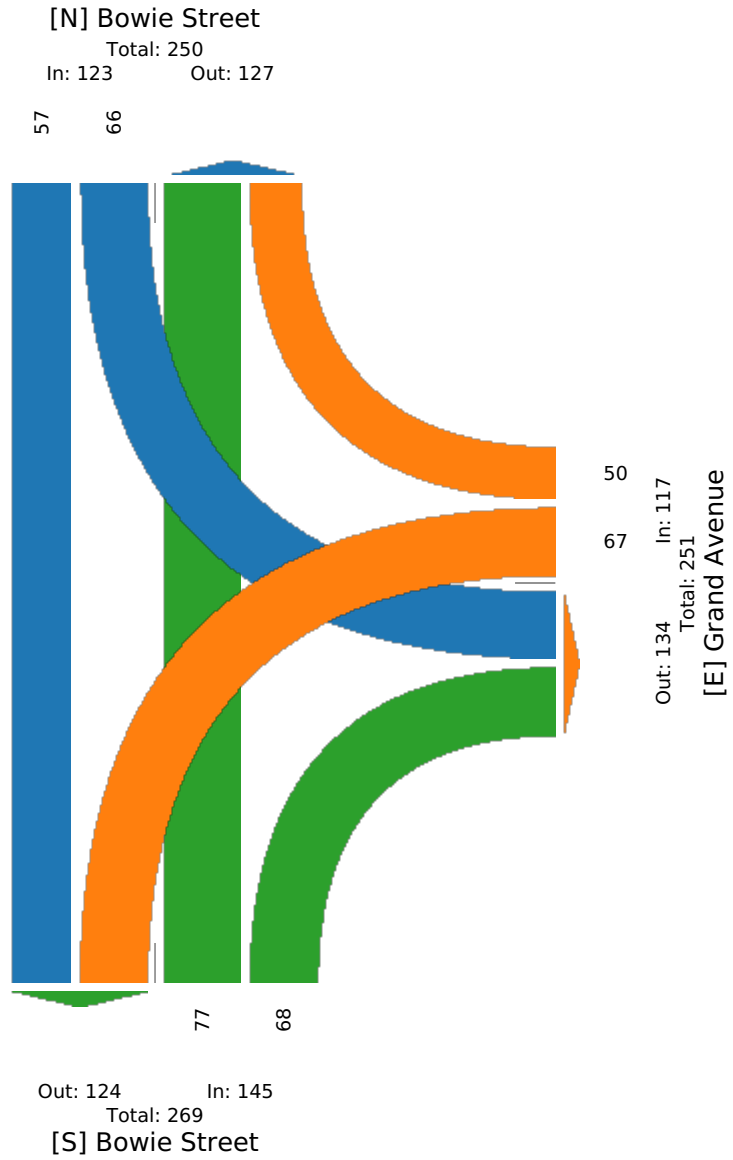
All Classes (Lights, Articulated Trucks, Buses and Single-Unit Trucks, Pedestrians, Bicycles on Crosswalk)

All Movements

ID: 829767, Location: 30.062985, -94.802137



Provided by: C. J. Hensch & Associates Inc.
5215 Sycamore Ave., Pasadena, TX, 77503, US



Bowie Street at Grand Avenue - TMC

Wed Apr 21, 2021

PM Peak (4:30 PM - 5:30 PM)

All Classes (Lights, Articulated Trucks, Buses and Single-Unit Trucks, Pedestrians, Bicycles on Crosswalk)

All Movements

ID: 829767, Location: 30.062985, -94.802137



Provided by: C. J. Hensch & Associates Inc.
5215 Sycamore Ave., Pasadena, TX, 77503, US

Leg Direction	Bowie Street Southbound					Grand Avenue Westbound					Bowie Street Northbound					Int
	T	L	U	App	Ped*	R	L	U	App	Ped*	R	T	U	App	Ped*	
Time																
2021-04-21 4:30PM	21	4	0	25	0	2	14	0	16	0	15	18	0	33	0	74
4:45PM	6	5	0	11	0	6	23	0	29	0	19	8	0	27	0	67
5:00PM	20	1	0	21	0	3	31	0	34	0	8	16	0	24	0	79
5:15PM	9	1	0	10	0	0	23	0	23	0	13	17	0	30	0	63
Total	56	11	0	67	0	11	91	0	102	0	55	59	0	114	0	283
% Approach	83.6%	16.4%	0%	-	-	10.8%	89.2%	0%	-	-	48.2%	51.8%	0%	-	-	-
% Total	19.8%	3.9%	0%	23.7%	-	3.9%	32.2%	0%	36.0%	-	19.4%	20.8%	0%	40.3%	-	-
PHF	0.667	0.550	-	0.670	-	0.458	0.734	-	0.750	-	0.724	0.819	-	0.864	-	0.896
Lights	55	11	0	66	-	10	90	0	100	-	55	57	0	112	-	278
% Lights	98.2%	100%	0%	98.5%	-	90.9%	98.9%	0%	98.0%	-	100%	96.6%	0%	98.2%	-	98.2%
Articulated Trucks	0	0	0	0	-	0	0	0	0	-	0	1	0	1	-	1
% Articulated Trucks	0%	0%	0%	0%	-	0%	0%	0%	0%	-	0%	1.7%	0%	0.9%	-	0.4%
Buses and Single-Unit Trucks	1	0	0	1	-	1	1	0	2	-	0	1	0	1	-	4
% Buses and Single-Unit Trucks	1.8%	0%	0%	1.5%	-	9.1%	1.1%	0%	2.0%	-	0%	1.7%	0%	0.9%	-	1.4%
Pedestrians	-	-	-	-	0	-	-	-	-	0	-	-	-	-	0	0
% Pedestrians	-	-	-	-	-	-	-	-	-	-	-	-	-	-	-	-
Bicycles on Crosswalk	-	-	-	-	0	-	-	-	-	0	-	-	-	-	0	0
% Bicycles on Crosswalk	-	-	-	-	-	-	-	-	-	-	-	-	-	-	-	-

*Pedestrians and Bicycles on Crosswalk. L: Left, R: Right, T: Thru, U: U-Turn

Bowie Street at Grand Avenue - TMC

Wed Apr 21, 2021

PM Peak (4:30 PM - 5:30 PM)

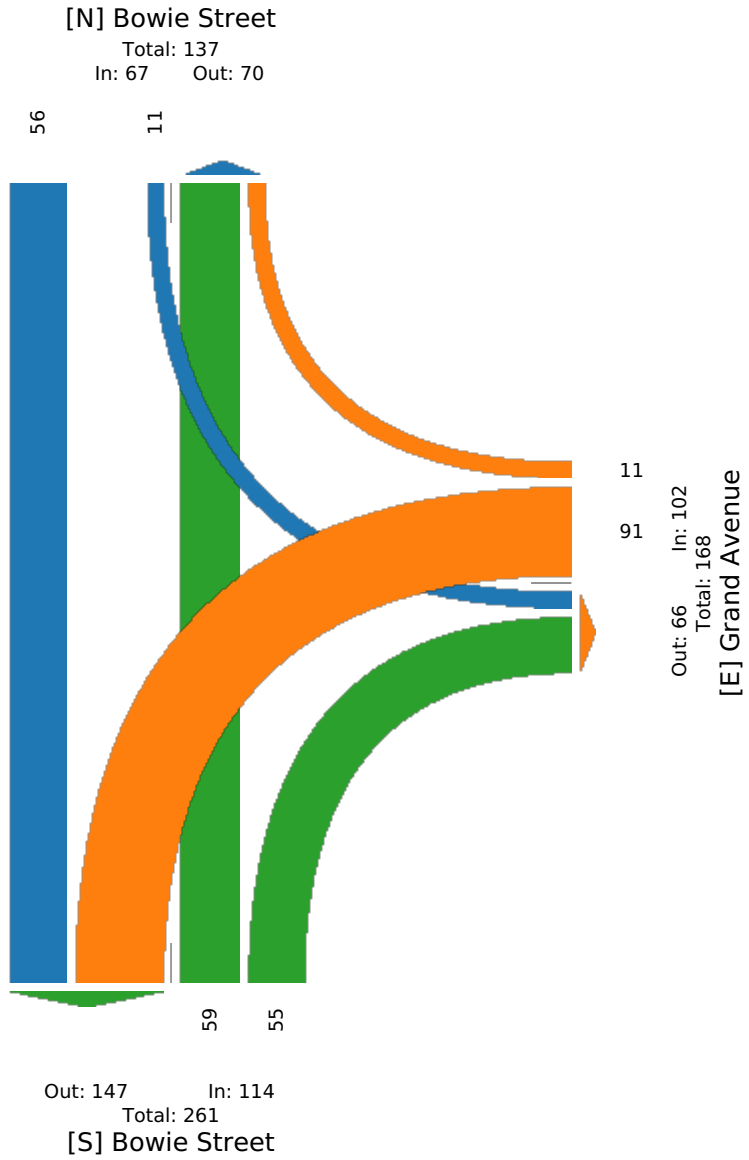
All Classes (Lights, Articulated Trucks, Buses and Single-Unit Trucks, Pedestrians, Bicycles on Crosswalk)

All Movements

ID: 829767, Location: 30.062985, -94.802137



Provided by: C. J. Hensch & Associates Inc.
5215 Sycamore Ave., Pasadena, TX, 77503, US



Bowie Street at Monta Street - TMC

Wed Apr 21, 2021

Full Length (6:30 AM-8:30 AM, 4:30 PM-6:30 PM)

All Classes (Lights, Articulated Trucks, Buses and Single-Unit Trucks, Pedestrians, Bicycles on Crosswalk)

All Movements

ID: 829768, Location: 30.06708, -94.802547



Provided by: C. J. Hensch & Associates Inc.
5215 Sycamore Ave., Pasadena, TX, 77503, US

Leg Direction	Bowie Street Southbound						Monta Street Westbound						Bowie Street Northbound						Monta Street Eastbound						Int		
	R	T	L	U	App	Ped*	R	T	L	U	App	Ped*	R	T	L	U	App	Ped*	R	T	L	U	App	Ped*			
2021-04-21 6:30AM	0	8	2	0	10	0	0	0	2	0	2	0	3	0	0	0	3	0	0	0	0	0	0	0	0	0	15
6:45AM	0	14	1	0	15	0	0	0	2	0	2	1	4	8	0	0	12	0	0	0	0	0	0	0	0	0	29
Hourly Total	0	22	3	0	25	0	0	0	4	0	4	1	7	8	0	0	15	0	0	0	0	0	0	0	0	0	44
7:00AM	0	9	14	0	23	0	0	0	0	0	0	0	15	6	0	0	21	0	0	0	0	0	0	0	0	0	44
7:15AM	0	10	46	0	56	0	29	0	20	0	49	0	12	7	0	0	19	0	0	0	0	0	0	0	0	0	124
7:30AM	0	7	54	0	61	0	39	0	39	0	78	0	22	11	0	0	33	0	0	0	0	0	0	0	0	0	172
7:45AM	0	13	1	0	14	0	2	0	6	0	8	0	6	10	0	0	16	0	0	0	0	0	0	0	0	0	38
Hourly Total	0	39	115	0	154	0	70	0	65	0	135	0	55	34	0	0	89	0	0	0	0	0	0	0	0	0	378
8:00AM	0	11	0	0	11	0	0	0	1	0	1	0	5	9	0	0	14	0	0	0	0	0	0	0	0	0	26
8:15AM	0	9	0	0	9	0	0	0	1	0	1	0	1	7	1	0	9	0	1	0	0	0	0	0	1	0	20
Hourly Total	0	20	0	0	20	0	0	0	2	0	2	0	6	16	1	0	23	0	1	0	0	0	0	0	1	0	46
4:30PM	0	11	0	0	11	0	0	1	10	0	11	0	3	17	0	0	20	0	0	0	0	0	0	0	0	0	42
4:45PM	0	8	2	0	10	0	0	0	2	0	2	0	0	12	0	0	12	0	0	0	1	0	0	0	0	0	25
Hourly Total	0	19	2	0	21	0	0	1	12	0	13	0	3	29	0	0	32	0	0	0	1	0	0	0	0	0	67
5:00PM	0	9	0	0	9	0	1	0	9	0	10	0	0	20	0	0	20	0	0	0	0	0	0	0	0	0	39
5:15PM	0	10	0	0	10	0	0	0	1	0	1	0	1	18	0	0	19	0	0	0	0	0	0	0	0	0	30
5:30PM	0	13	0	0	13	0	1	0	0	0	1	0	1	13	0	0	14	0	0	0	0	0	0	0	0	1	28
5:45PM	0	7	0	0	7	0	1	0	2	0	3	0	0	17	0	0	17	0	1	0	0	0	0	0	1	0	28
Hourly Total	0	39	0	0	39	0	3	0	12	0	15	0	2	68	0	0	70	0	1	0	0	0	0	0	1	1	125
6:00PM	0	5	0	0	5	0	0	2	1	0	3	0	1	10	0	0	11	0	0	0	0	0	0	0	0	0	19
6:15PM	0	9	0	0	9	0	1	0	0	0	1	0	0	10	0	0	10	0	0	0	0	0	0	0	0	0	20
Hourly Total	0	14	0	0	14	0	1	2	1	0	4	0	1	20	0	0	21	0	0	0	0	0	0	0	0	0	39
Total	0	153	120	0	273	0	74	3	96	0	173	1	74	175	1	0	250	0	2	0	1	0	3	1	699		
% Approach	0%	56.0%	44.0%	0%	-	-	42.8%	1.7%	55.5%	0%	-	-	29.6%	70.0%	0.4%	0%	-	-	66.7%	0%	33.3%	0%	-	-	-		
% Total	0%	21.9%	17.2%	0%	39.1%	-	10.6%	0.4%	13.7%	0%	24.7%	-	10.6%	25.0%	0.1%	0%	35.8%	-	0.3%	0%	0.1%	0%	0.4%	-	-		
Lights	0	152	120	0	272	-	74	3	96	0	173	-	74	172	1	0	247	-	1	0	1	0	2	-	694		
% Lights	0%	99.3%	100%	0%	99.6%	-	100%	100%	100%	0%	100%	-	100%	98.3%	100%	0%	98.8%	-	50.0%	0%	100%	0%	66.7%	-	99.3%		
Articulated Trucks	0	0	0	0	0	-	0	0	0	0	0	-	0	0	0	0	0	-	0	0	0	0	0	-	0		
% Articulated Trucks	0%	0%	0%	0%	0%	-	0%	0%	0%	0%	0%	-	0%	0%	0%	0%	0%	-	0%	0%	0%	0%	0%	-	0%		
Buses and Single-Unit Trucks	0	1	0	0	1	-	0	0	0	0	0	-	0	3	0	0	3	-	1	0	0	0	1	-	5		
% Buses and Single-Unit Trucks	0%	0.7%	0%	0%	0.4%	-	0%	0%	0%	0%	0%	-	0%	1.7%	0%	0%	1.2%	-	50.0%	0%	0%	0%	33.3%	-	0.7%		
Pedestrians	-	-	-	-	-	0	-	-	-	-	-	1	-	-	-	-	-	0	-	-	-	-	-	0	-		
% Pedestrians	-	-	-	-	-	-	-	-	-	-	-	100%	-	-	-	-	-	-	-	-	-	-	-	0%	-		
Bicycles on Crosswalk	-	-	-	-	-	0	-	-	-	-	-	0	-	-	-	-	-	0	-	-	-	-	-	0	-		
% Bicycles on Crosswalk	-	-	-	-	-	-	-	-	-	-	-	0%	-	-	-	-	-	-	-	-	-	-	-	100%	-		

*Pedestrians and Bicycles on Crosswalk. L: Left, R: Right, T: Thru, U: U-Turn

Bowie Street at Monta Street - TMC

Wed Apr 21, 2021

Full Length (6:30 AM-8:30 AM, 4:30 PM-6:30 PM)

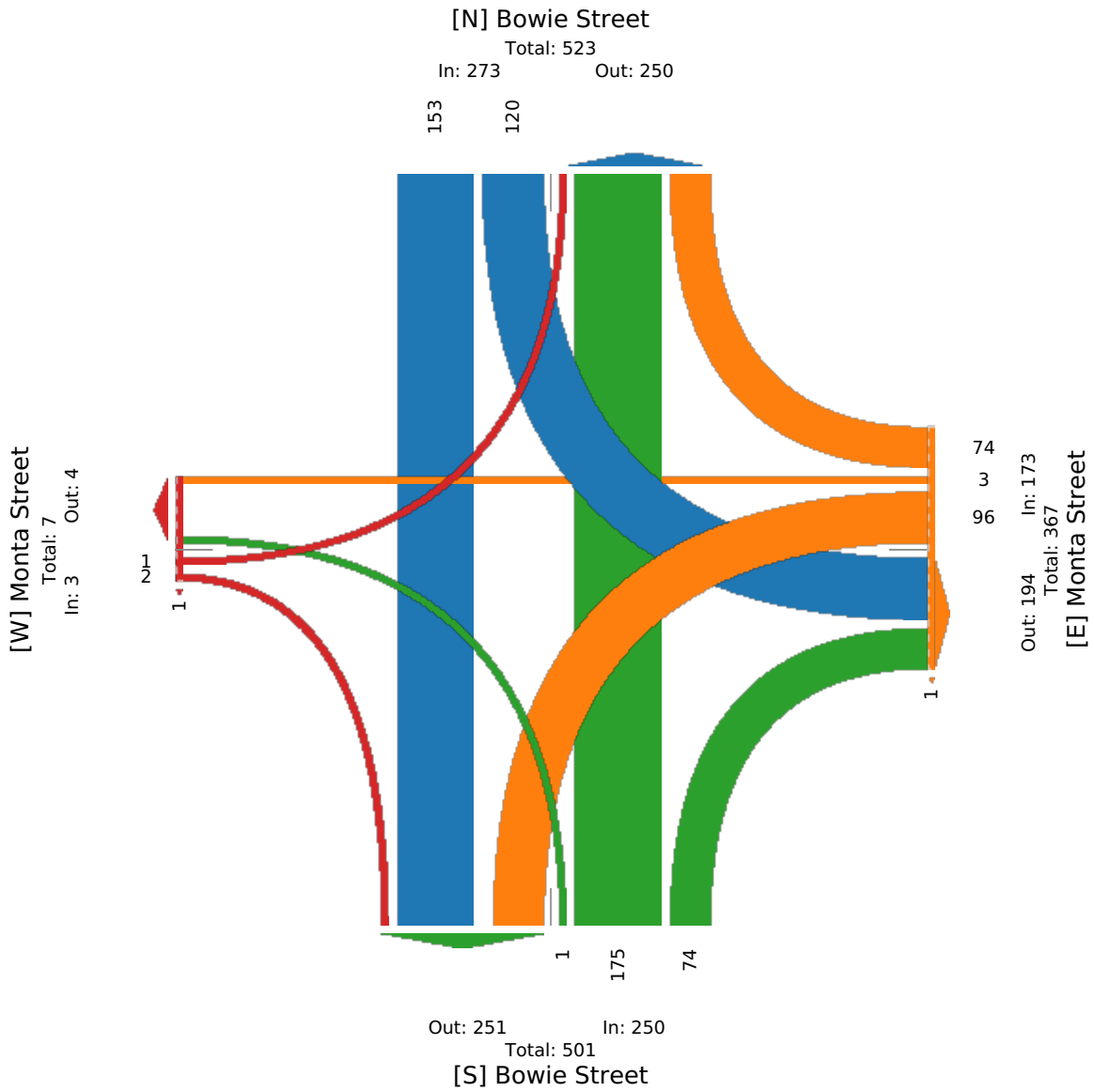
All Classes (Lights, Articulated Trucks, Buses and Single-Unit Trucks, Pedestrians, Bicycles on Crosswalk)

All Movements

ID: 829768, Location: 30.06708, -94.802547



Provided by: C. J. Hensch & Associates Inc.
5215 Sycamore Ave., Pasadena, TX, 77503, US



Bowie Street at Monta Street - TMC

Wed Apr 21, 2021

AM Peak (7 AM - 8 AM) - Overall Peak Hour

All Classes (Lights, Articulated Trucks, Buses and Single-Unit Trucks, Pedestrians, Bicycles on Crosswalk)

All Movements

ID: 829768, Location: 30.06708, -94.802547



Provided by: C. J. Hensch & Associates Inc.
5215 Sycamore Ave., Pasadena, TX, 77503, US

Leg Direction	Bowie Street Southbound						Monta Street Westbound						Bowie Street Northbound						Monta Street Eastbound						Int						
	R	T	L	U	App	Ped*	R	T	L	U	App	Ped*	R	T	L	U	App	Ped*	R	T	L	U	App	Ped*							
Time																															
2021-04-21 7:00AM	0	9	14	0	23	0	0	0	0	0	0	0	15	6	0	0	21	0	0	0	0	0	0	0	0	0	0	0	0	0	44
7:15AM	0	10	46	0	56	0	29	0	20	0	49	0	12	7	0	0	19	0	0	0	0	0	0	0	0	0	0	0	0	0	124
7:30AM	0	7	54	0	61	0	39	0	39	0	78	0	22	11	0	0	33	0	0	0	0	0	0	0	0	0	0	0	0	0	172
7:45AM	0	13	1	0	14	0	2	0	6	0	8	0	6	10	0	0	16	0	0	0	0	0	0	0	0	0	0	0	0	0	38
Total	0	39	115	0	154	0	70	0	65	0	135	0	55	34	0	0	89	0	0	0	0	0	0	0	0	0	0	0	0	0	378
% Approach	0%	25.3%	74.7%	0%	-	-	51.9%	0%	48.1%	0%	-	-	61.8%	38.2%	0%	0%	-	-	0%	0%	0%	0%	-	-	0%	0%	0%	0%	-	-	-
% Total	0%	10.3%	30.4%	0%	40.7%	-	18.5%	0%	17.2%	0%	35.7%	-	14.6%	9.0%	0%	0%	23.5%	-	0%	0%	0%	0%	0%	-	0%	0%	0%	0%	-	-	-
PHF	-	0.750	0.532	-	0.631	-	0.449	-	0.417	-	0.433	-	0.625	0.773	-	-	0.674	-	-	-	-	-	-	-	-	-	-	-	-	-	0.549
Lights	0	38	115	0	153	-	70	0	65	0	135	-	55	33	0	0	88	-	0	0	0	0	0	-	0	0	0	0	0	-	376
% Lights	0%	97.4%	100%	0%	99.4%	-	100%	0%	100%	0%	100%	-	100%	97.1%	0%	0%	98.9%	-	0%	0%	0%	0%	-	-	0%	0%	0%	0%	-	-	99.5%
Articulated Trucks	0	0	0	0	0	-	0	0	0	0	0	-	0	0	0	0	0	-	0	0	0	0	0	-	0	0	0	0	0	-	0
% Articulated Trucks	0%	0%	0%	0%	0%	-	0%	0%	0%	0%	0%	-	0%	0%	0%	0%	0%	-	0%	0%	0%	0%	0%	-	0%	0%	0%	0%	-	-	0%
Buses and Single-Unit Trucks	0	1	0	0	1	-	0	0	0	0	0	-	0	1	0	0	1	-	0	0	0	0	0	-	0	0	0	0	0	-	2
% Buses and Single-Unit Trucks	0%	2.6%	0%	0%	0.6%	-	0%	0%	0%	0%	0%	-	0%	2.9%	0%	0%	1.1%	-	0%	0%	0%	0%	-	-	0%	0%	0%	0%	-	-	0.5%
Pedestrians	-	-	-	-	-	0	-	-	-	-	-	0	-	-	-	-	-	0	-	-	-	-	-	0	-	-	-	-	-	0	-
% Pedestrians	-	-	-	-	-	-	-	-	-	-	-	-	-	-	-	-	-	-	-	-	-	-	-	-	-	-	-	-	-	-	-
Bicycles on Crosswalk	-	-	-	-	-	0	-	-	-	-	-	0	-	-	-	-	-	0	-	-	-	-	-	0	-	-	-	-	-	0	-
% Bicycles on Crosswalk	-	-	-	-	-	-	-	-	-	-	-	-	-	-	-	-	-	-	-	-	-	-	-	-	-	-	-	-	-	-	-

*Pedestrians and Bicycles on Crosswalk. L: Left, R: Right, T: Thru, U: U-Turn

Bowie Street at Monta Street - TMC

Wed Apr 21, 2021

AM Peak (7 AM - 8 AM) - Overall Peak Hour

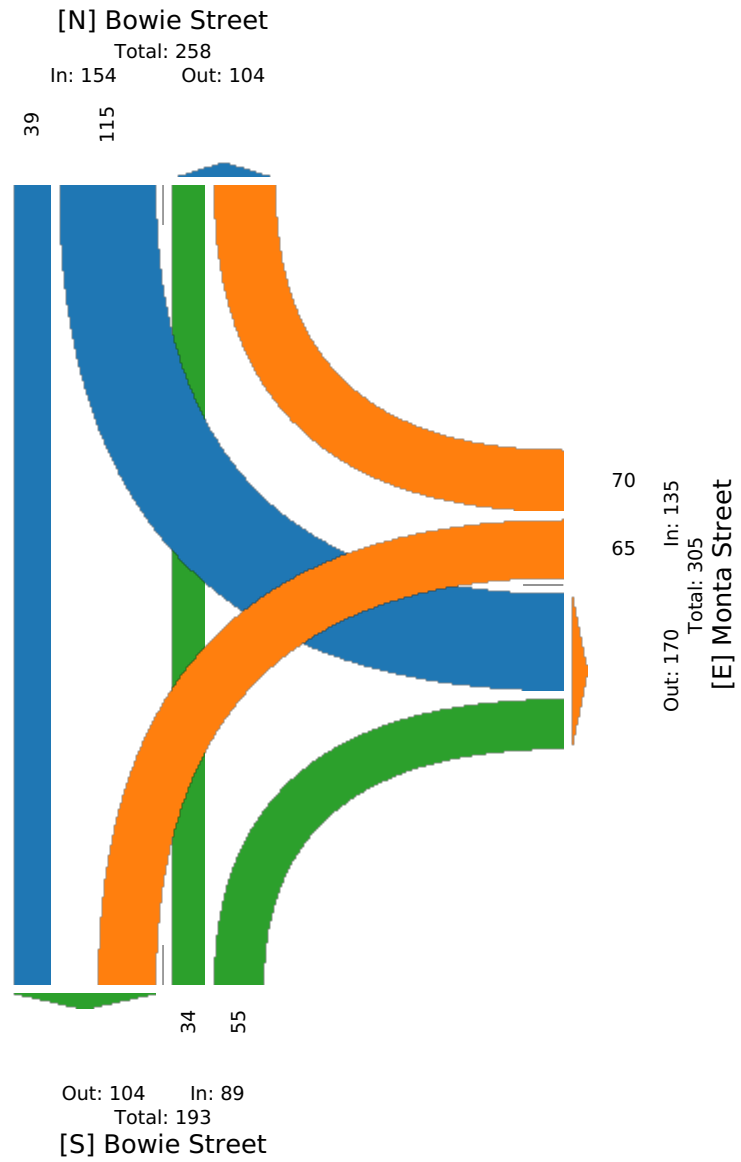
All Classes (Lights, Articulated Trucks, Buses and Single-Unit Trucks, Pedestrians, Bicycles on Crosswalk)

All Movements

ID: 829768, Location: 30.06708, -94.802547



Provided by: C. J. Hensch & Associates Inc.
5215 Sycamore Ave., Pasadena, TX, 77503, US



Bowie Street at Monta Street - TMC

Wed Apr 21, 2021

PM Peak (4:30 PM - 5:30 PM)

All Classes (Lights, Articulated Trucks, Buses and Single-Unit Trucks, Pedestrians, Bicycles on Crosswalk)

All Movements

ID: 829768, Location: 30.06708, -94.802547



Provided by: C. J. Hensch & Associates Inc.
5215 Sycamore Ave., Pasadena, TX, 77503, US

Leg Direction	Bowie Street Southbound						Monta Street Westbound						Bowie Street Northbound						Monta Street Eastbound						Int
	R	T	L	U	App	Ped*	R	T	L	U	App	Ped*	R	T	L	U	App	Ped*	R	T	L	U	App	Ped*	
2021-04-21 4:30PM	0	11	0	0	11	0	0	1	10	0	11	0	3	17	0	0	20	0	0	0	0	0	0	0	42
4:45PM	0	8	2	0	10	0	0	0	2	0	2	0	0	12	0	0	12	0	0	0	1	0	1	0	25
5:00PM	0	9	0	0	9	0	1	0	9	0	10	0	0	20	0	0	20	0	0	0	0	0	0	0	39
5:15PM	0	10	0	0	10	0	0	0	1	0	1	0	1	18	0	0	19	0	0	0	0	0	0	0	30
Total	0	38	2	0	40	0	1	1	22	0	24	0	4	67	0	0	71	0	0	0	1	0	1	0	136
% Approach	0%	95.0%	5.0%	0%	-	-	4.2%	4.2%	91.7%	0%	-	-	5.6%	94.4%	0%	0%	-	-	0%	0%	100%	0%	-	-	-
% Total	0%	27.9%	1.5%	0%	29.4%	-	0.7%	0.7%	16.2%	0%	17.6%	-	2.9%	49.3%	0%	0%	52.2%	-	0%	0%	0.7%	0%	0.7%	-	-
PHF	-	0.864	0.250	-	0.909	-	0.250	0.250	0.550	-	0.545	-	0.333	0.838	-	-	0.888	-	-	-	0.250	-	0.250	-	0.810
Lights	0	38	2	0	40	-	1	1	22	0	24	-	4	65	0	0	69	-	0	0	1	0	1	-	134
% Lights	0%	100%	100%	0%	100%	-	100%	100%	100%	0%	100%	-	100%	97.0%	0%	0%	97.2%	-	0%	0%	100%	0%	100%	-	98.5%
Articulated Trucks	0	0	0	0	0	-	0	0	0	0	0	-	0	0	0	0	0	-	0	0	0	0	0	-	0
% Articulated Trucks	0%	0%	0%	0%	0%	-	0%	0%	0%	0%	0%	-	0%	0%	0%	0%	0%	-	0%	0%	0%	0%	0%	-	0%
Buses and Single-Unit Trucks	0	0	0	0	0	-	0	0	0	0	0	-	0	2	0	0	2	-	0	0	0	0	0	-	2
% Buses and Single-Unit Trucks	0%	0%	0%	0%	0%	-	0%	0%	0%	0%	0%	-	0%	3.0%	0%	0%	2.8%	-	0%	0%	0%	0%	0%	-	1.5%
Pedestrians	-	-	-	-	-	0	-	-	-	-	-	0	-	-	-	-	-	0	-	-	-	-	-	0	-
% Pedestrians	-	-	-	-	-	-	-	-	-	-	-	-	-	-	-	-	-	-	-	-	-	-	-	-	-
Bicycles on Crosswalk	-	-	-	-	-	0	-	-	-	-	-	0	-	-	-	-	-	0	-	-	-	-	-	0	-
% Bicycles on Crosswalk	-	-	-	-	-	-	-	-	-	-	-	-	-	-	-	-	-	-	-	-	-	-	-	-	-

*Pedestrians and Bicycles on Crosswalk. L: Left, R: Right, T: Thru, U: U-Turn

Bowie Street at Monta Street - TMC

Wed Apr 21, 2021

PM Peak (4:30 PM - 5:30 PM)

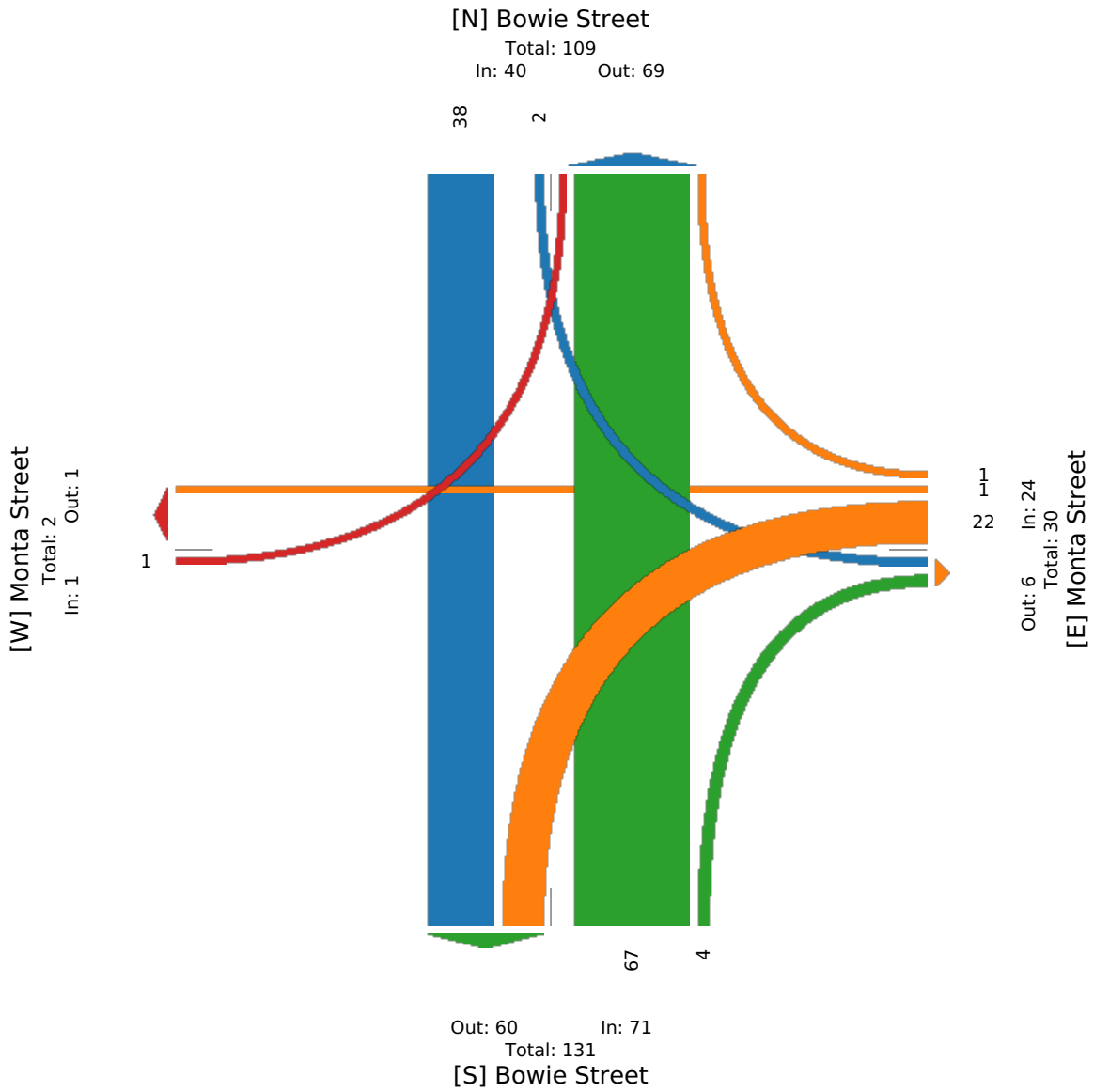
All Classes (Lights, Articulated Trucks, Buses and Single-Unit Trucks, Pedestrians, Bicycles on Crosswalk)

All Movements

ID: 829768, Location: 30.06708, -94.802547



Provided by: C. J. Hensch & Associates Inc.
5215 Sycamore Ave., Pasadena, TX, 77503, US



N Main Street at Cook Road - TMC

Wed Apr 21, 2021

Full Length (6:30 AM-8:30 AM, 4:30 PM-6:30 PM)

All Classes (Lights, Articulated Trucks, Buses and Single-Unit Trucks, Pedestrians, Bicycles on Crosswalk)

All Movements

ID: 829769, Location: 30.075152, -94.781243



Provided by: C. J. Hensch & Associates Inc.
5215 Sycamore Ave., Pasadena, TX, 77503, US

Leg Direction	N Main Street Southbound					N Main Street Northbound					Cook Road Eastbound					Int
	R	T	U	App	Ped*	T	L	U	App	Ped*	R	L	U	App	Ped*	
2021-04-21 6:30AM	1	61	0	62	0	24	1	0	25	0	4	2	0	6	0	93
6:45AM	1	87	0	88	0	31	2	0	33	0	5	1	0	6	0	127
Hourly Total	2	148	0	150	0	55	3	0	58	0	9	3	0	12	0	220
7:00AM	6	108	0	114	0	34	1	0	35	0	13	3	0	16	0	165
7:15AM	2	171	0	173	0	74	1	0	75	0	12	2	0	14	0	262
7:30AM	5	151	0	156	0	88	13	0	101	0	10	1	0	11	0	268
7:45AM	3	122	0	125	0	99	6	0	105	0	11	2	0	13	0	243
Hourly Total	16	552	0	568	0	295	21	0	316	0	46	8	0	54	0	938
8:00AM	5	96	0	101	0	65	5	0	70	0	5	3	0	8	0	179
8:15AM	1	82	0	83	0	42	1	0	43	0	6	7	0	13	0	139
Hourly Total	6	178	0	184	0	107	6	0	113	0	11	10	0	21	0	318
4:30PM	5	98	0	103	0	135	9	0	144	0	13	10	0	23	0	270
4:45PM	5	83	0	88	0	138	13	0	151	0	6	8	0	14	0	253
Hourly Total	10	181	0	191	0	273	22	0	295	0	19	18	0	37	0	523
5:00PM	20	120	0	140	0	138	7	0	145	0	13	22	0	35	0	320
5:15PM	7	120	0	127	0	147	6	0	153	0	4	11	0	15	0	295
5:30PM	12	85	0	97	0	125	8	0	133	0	10	18	0	28	0	258
5:45PM	15	80	0	95	0	113	21	0	134	0	11	12	0	23	0	252
Hourly Total	54	405	0	459	0	523	42	0	565	0	38	63	0	101	0	1125
6:00PM	14	85	0	99	0	115	14	0	129	0	16	21	0	37	0	265
6:15PM	10	98	0	108	0	117	6	0	123	0	12	10	0	22	0	253
Hourly Total	24	183	0	207	0	232	20	0	252	0	28	31	0	59	0	518
Total	112	1647	0	1759	0	1485	114	0	1599	0	151	133	0	284	0	3642
% Approach	6.4%	93.6%	0%	-	-	92.9%	7.1%	0%	-	-	53.2%	46.8%	0%	-	-	-
% Total	3.1%	45.2%	0%	48.3%	-	40.8%	3.1%	0%	43.9%	-	4.1%	3.7%	0%	7.8%	-	-
Lights	111	1627	0	1738	-	1466	113	0	1579	-	148	133	0	281	-	3598
% Lights	99.1%	98.8%	0%	98.8%	-	98.7%	99.1%	0%	98.7%	-	98.0%	100%	0%	98.9%	-	98.8%
Articulated Trucks	1	3	0	4	-	4	0	0	4	-	0	0	0	0	-	8
% Articulated Trucks	0.9%	0.2%	0%	0.2%	-	0.3%	0%	0%	0.3%	-	0%	0%	0%	0%	-	0.2%
Buses and Single-Unit Trucks	0	17	0	17	-	15	1	0	16	-	3	0	0	3	-	36
% Buses and Single-Unit Trucks	0%	1.0%	0%	1.0%	-	1.0%	0.9%	0%	1.0%	-	2.0%	0%	0%	1.1%	-	1.0%
Pedestrians	-	-	-	-	0	-	-	-	-	0	-	-	-	-	-	0
% Pedestrians	-	-	-	-	-	-	-	-	-	-	-	-	-	-	-	-
Bicycles on Crosswalk	-	-	-	-	0	-	-	-	-	0	-	-	-	-	-	0
% Bicycles on Crosswalk	-	-	-	-	-	-	-	-	-	-	-	-	-	-	-	-

*Pedestrians and Bicycles on Crosswalk. L: Left, R: Right, T: Thru, U: U-Turn

N Main Street at Cook Road - TMC

Wed Apr 21, 2021

Full Length (6:30 AM-8:30 AM, 4:30 PM-6:30 PM)

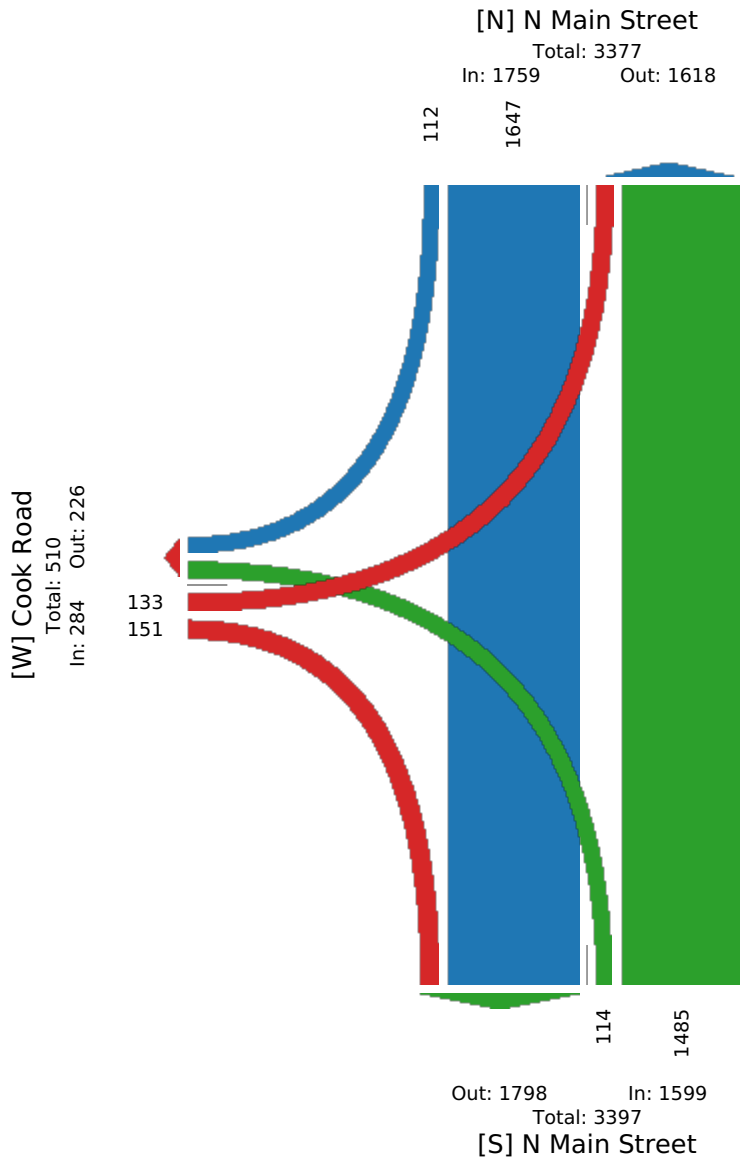
All Classes (Lights, Articulated Trucks, Buses and Single-Unit Trucks, Pedestrians, Bicycles on Crosswalk)

All Movements

ID: 829769, Location: 30.075152, -94.781243



Provided by: C. J. Hensch & Associates Inc.
5215 Sycamore Ave., Pasadena, TX, 77503, US



N Main Street at Cook Road - TMC

Wed Apr 21, 2021

AM Peak (7:15 AM - 8:15 AM)

All Classes (Lights, Articulated Trucks, Buses and Single-Unit Trucks, Pedestrians, Bicycles on Crosswalk)

All Movements

ID: 829769, Location: 30.075152, -94.781243



Provided by: C. J. Hensch & Associates Inc.
5215 Sycamore Ave., Pasadena, TX, 77503, US

Leg Direction	N Main Street Southbound					N Main Street Northbound					Cook Road Eastbound					Int
	R	T	U	App	Ped*	T	L	U	App	Ped*	R	L	U	App	Ped*	
2021-04-21 7:15AM	2	171	0	173	0	74	1	0	75	0	12	2	0	14	0	262
7:30AM	5	151	0	156	0	88	13	0	101	0	10	1	0	11	0	268
7:45AM	3	122	0	125	0	99	6	0	105	0	11	2	0	13	0	243
8:00AM	5	96	0	101	0	65	5	0	70	0	5	3	0	8	0	179
Total	15	540	0	555	0	326	25	0	351	0	38	8	0	46	0	952
% Approach	2.7%	97.3%	0%	-	-	92.9%	7.1%	0%	-	-	82.6%	17.4%	0%	-	-	-
% Total	1.6%	56.7%	0%	58.3%	-	34.2%	2.6%	0%	36.9%	-	4.0%	0.8%	0%	4.8%	-	-
PHF	0.750	0.789	-	0.802	-	0.823	0.481	-	0.836	-	0.792	0.667	-	0.821	-	0.888
Lights	14	534	0	548	-	322	25	0	347	-	37	8	0	45	-	940
% Lights	93.3%	98.9%	0%	98.7%	-	98.8%	100%	0%	98.9%	-	97.4%	100%	0%	97.8%	-	98.7%
Articulated Trucks	1	1	0	2	-	1	0	0	1	-	0	0	0	0	-	3
% Articulated Trucks	6.7%	0.2%	0%	0.4%	-	0.3%	0%	0%	0.3%	-	0%	0%	0%	0%	-	0.3%
Buses and Single-Unit Trucks	0	5	0	5	-	3	0	0	3	-	1	0	0	1	-	9
% Buses and Single-Unit Trucks	0%	0.9%	0%	0.9%	-	0.9%	0%	0%	0.9%	-	2.6%	0%	0%	2.2%	-	0.9%
Pedestrians	-	-	-	-	0	-	-	-	-	0	-	-	-	-	0	-
% Pedestrians	-	-	-	-	-	-	-	-	-	-	-	-	-	-	-	-
Bicycles on Crosswalk	-	-	-	-	0	-	-	-	-	0	-	-	-	-	0	-
% Bicycles on Crosswalk	-	-	-	-	-	-	-	-	-	-	-	-	-	-	-	-

*Pedestrians and Bicycles on Crosswalk. L: Left, R: Right, T: Thru, U: U-Turn

N Main Street at Cook Road - TMC

Wed Apr 21, 2021

AM Peak (7:15 AM - 8:15 AM)

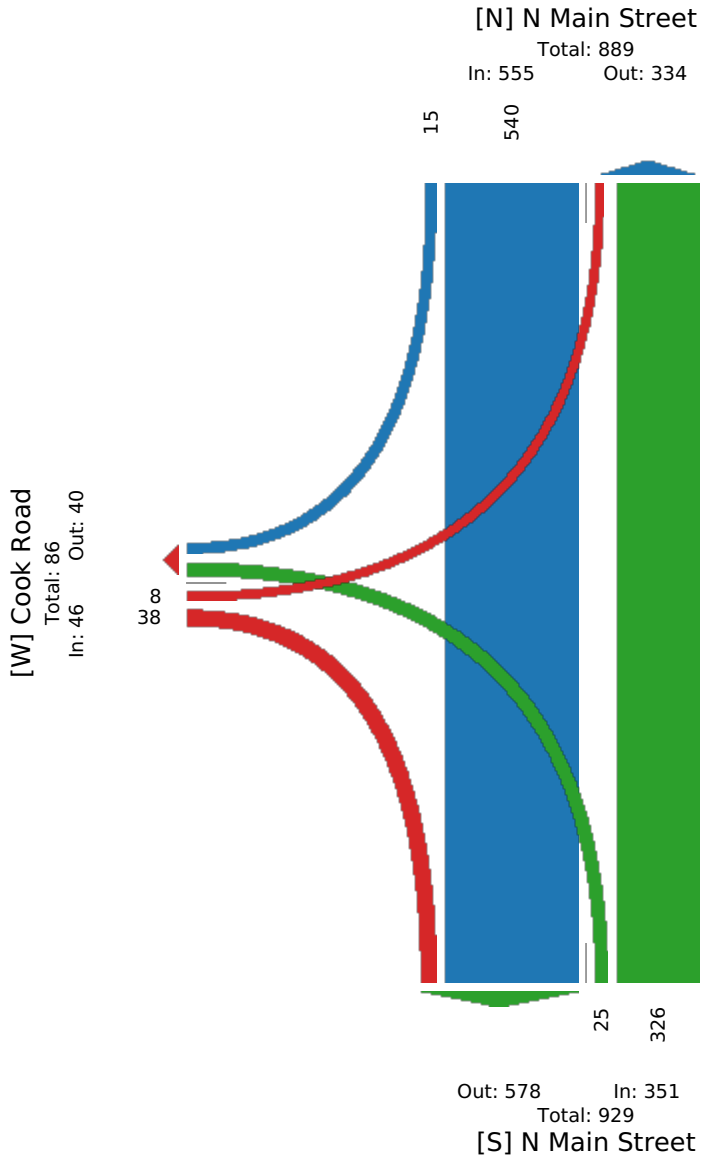
All Classes (Lights, Articulated Trucks, Buses and Single-Unit Trucks, Pedestrians, Bicycles on Crosswalk)

All Movements

ID: 829769, Location: 30.075152, -94.781243



Provided by: C. J. Hensch & Associates Inc.
5215 Sycamore Ave., Pasadena, TX, 77503, US



N Main Street at Cook Road - TMC

Wed Apr 21, 2021

PM Peak (4:30 PM - 5:30 PM) - Overall Peak Hour

All Classes (Lights, Articulated Trucks, Buses and Single-Unit Trucks, Pedestrians, Bicycles on Crosswalk)

All Movements

ID: 829769, Location: 30.075152, -94.781243



Provided by: C. J. Hensch & Associates Inc.
5215 Sycamore Ave., Pasadena, TX, 77503, US

Leg Direction	N Main Street Southbound					N Main Street Northbound					Cook Road Eastbound					Int
	R	T	U	App	Ped*	T	L	U	App	Ped*	R	L	U	App	Ped*	
2021-04-21 4:30PM	5	98	0	103	0	135	9	0	144	0	13	10	0	23	0	270
4:45PM	5	83	0	88	0	138	13	0	151	0	6	8	0	14	0	253
5:00PM	20	120	0	140	0	138	7	0	145	0	13	22	0	35	0	320
5:15PM	7	120	0	127	0	147	6	0	153	0	4	11	0	15	0	295
Total	37	421	0	458	0	558	35	0	593	0	36	51	0	87	0	1138
% Approach	8.1%	91.9%	0%	-	-	94.1%	5.9%	0%	-	-	41.4%	58.6%	0%	-	-	-
% Total	3.3%	37.0%	0%	40.2%	-	49.0%	3.1%	0%	52.1%	-	3.2%	4.5%	0%	7.6%	-	-
PHF	0.463	0.877	-	0.818	-	0.949	0.673	-	0.969	-	0.692	0.580	-	0.621	-	0.889
Lights	37	414	0	451	-	554	35	0	589	-	36	51	0	87	-	1127
% Lights	100%	98.3%	0%	98.5%	-	99.3%	100%	0%	99.3%	-	100%	100%	0%	100%	-	99.0%
Articulated Trucks	0	2	0	2	-	1	0	0	1	-	0	0	0	0	-	3
% Articulated Trucks	0%	0.5%	0%	0.4%	-	0.2%	0%	0%	0.2%	-	0%	0%	0%	0%	-	0.3%
Buses and Single-Unit Trucks	0	5	0	5	-	3	0	0	3	-	0	0	0	0	-	8
% Buses and Single-Unit Trucks	0%	1.2%	0%	1.1%	-	0.5%	0%	0%	0.5%	-	0%	0%	0%	0%	-	0.7%
Pedestrians	-	-	-	-	0	-	-	-	-	0	-	-	-	-	-	0
% Pedestrians	-	-	-	-	-	-	-	-	-	-	-	-	-	-	-	-
Bicycles on Crosswalk	-	-	-	-	0	-	-	-	-	0	-	-	-	-	-	0
% Bicycles on Crosswalk	-	-	-	-	-	-	-	-	-	-	-	-	-	-	-	-

*Pedestrians and Bicycles on Crosswalk. L: Left, R: Right, T: Thru, U: U-Turn

N Main Street at Cook Road - TMC

Wed Apr 21, 2021

PM Peak (4:30 PM - 5:30 PM) - Overall Peak Hour

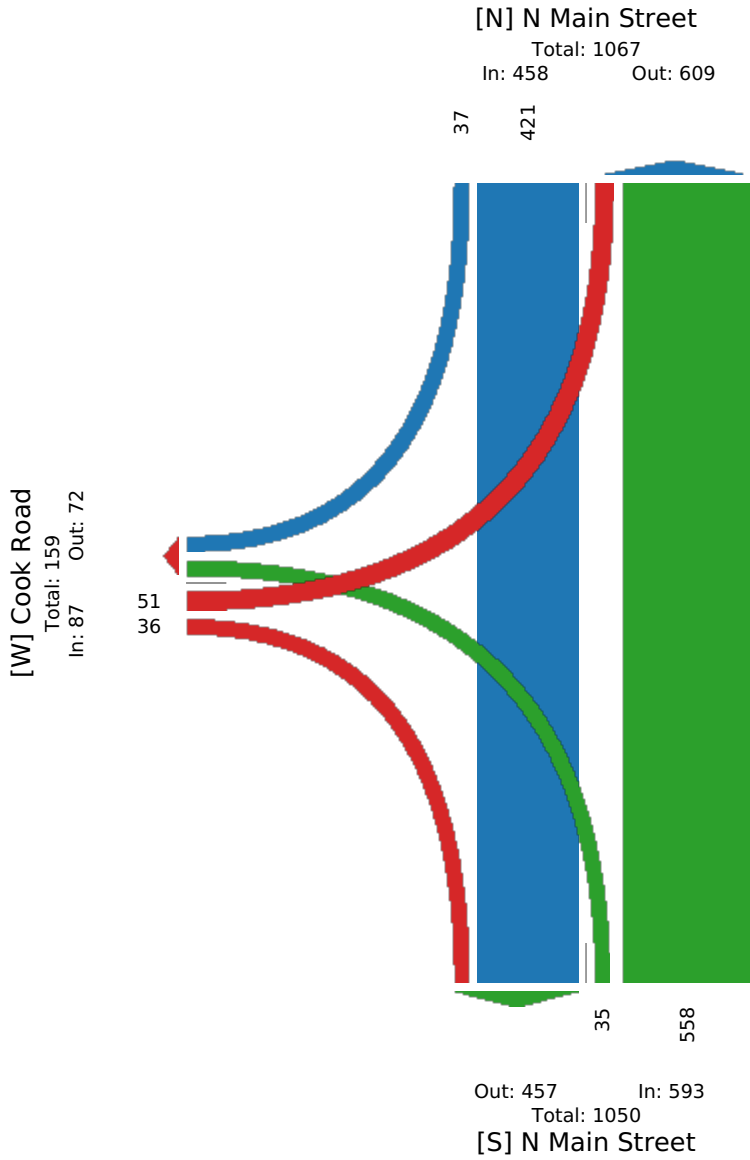
All Classes (Lights, Articulated Trucks, Buses and Single-Unit Trucks, Pedestrians, Bicycles on Crosswalk)

All Movements

ID: 829769, Location: 30.075152, -94.781243



Provided by: C. J. Hensch & Associates Inc.
5215 Sycamore Ave., Pasadena, TX, 77503, US



FM 321 at Linney Street - TMC

Wed May 5, 2021

Full Length (6:30 AM-8:30 AM, 4:30 PM-6:30 PM)

All Classes (Lights, Articulated Trucks, Buses and Single-Unit Trucks, Pedestrians, Bicycles on Crosswalk)

All Movements

ID: 829770, Location: 30.053578, -94.896415



Provided by: C. J. Hensch & Associates Inc.
5215 Sycamore Ave., Pasadena, TX, 77503, US

Leg Direction	FM 321 Southbound						Linney Street Westbound						FM 321 Northbound						Linney Street Eastbound						Int
	R	T	L	U	App	Ped*	R	T	L	U	App	Ped*	R	T	L	U	App	Ped*	R	T	L	U	App	Ped*	
2021-05-05 6:30AM	5	185	0	0	190	0	8	3	0	0	11	0	2	145	0	0	147	1	5	1	19	0	25	0	373
6:45AM	15	193	5	0	213	0	7	6	6	0	19	0	5	137	3	0	145	0	6	1	27	0	34	0	411
Hourly Total	20	378	5	0	403	0	15	9	6	0	30	0	7	282	3	0	292	1	11	2	46	0	59	0	784
7:00AM	7	136	2	0	145	0	4	1	5	0	10	0	2	85	2	0	89	0	12	1	7	0	20	0	264
7:15AM	5	168	3	1	177	0	4	7	2	0	13	0	2	87	1	0	90	0	4	3	9	0	16	0	296
7:30AM	7	154	3	0	164	0	7	7	2	0	16	0	8	98	2	0	108	0	8	1	6	0	15	0	303
7:45AM	5	165	1	0	171	0	6	5	8	0	19	0	10	109	1	0	120	0	11	2	12	0	25	0	335
Hourly Total	24	623	9	1	657	0	21	20	17	0	58	0	22	379	6	0	407	0	35	7	34	0	76	0	1198
8:00AM	8	148	4	0	160	0	10	8	6	0	24	0	1	101	6	0	108	2	8	2	5	0	15	0	307
8:15AM	6	118	0	0	124	0	5	0	3	0	8	0	6	106	1	0	113	0	3	2	2	0	7	0	252
Hourly Total	14	266	4	0	284	0	15	8	9	0	32	0	7	207	7	0	221	2	11	4	7	0	22	0	559
4:30PM	5	122	1	0	128	0	22	9	4	0	35	0	4	175	4	0	183	0	1	0	11	0	12	0	358
4:45PM	6	110	2	0	118	0	14	4	3	0	21	0	1	224	8	0	233	0	5	2	24	0	31	0	403
Hourly Total	11	232	3	0	246	0	36	13	7	0	56	0	5	399	12	0	416	0	6	2	35	0	43	0	761
5:00PM	5	166	4	0	175	0	11	10	3	0	24	0	8	181	4	0	193	0	3	4	14	0	21	0	413
5:15PM	6	107	2	0	115	0	14	7	2	0	23	0	6	179	4	0	189	0	5	5	14	0	24	0	351
5:30PM	7	115	3	0	125	0	14	4	2	0	20	0	2	195	2	0	199	0	5	6	16	0	27	0	371
5:45PM	4	92	5	0	101	0	7	2	4	0	13	0	3	181	1	0	185	0	7	2	18	0	27	0	326
Hourly Total	22	480	14	0	516	0	46	23	11	0	80	0	19	736	11	0	766	0	20	17	62	0	99	0	1461
6:00PM	2	111	2	0	115	0	6	4	0	0	10	0	0	175	4	0	179	0	4	4	8	0	16	0	320
6:15PM	11	126	3	0	140	0	2	10	4	0	16	0	3	150	8	0	161	0	8	5	13	0	26	0	343
Hourly Total	13	237	5	0	255	0	8	14	4	0	26	0	3	325	12	0	340	0	12	9	21	0	42	0	663
Total	104	2216	40	1	2361	0	141	87	54	0	282	0	63	2328	51	0	2442	3	95	41	205	0	341	0	5426
% Approach	4.4%	93.9%	1.7%	0%	-	-	50.0%	30.9%	19.1%	0%	-	-	2.6%	95.3%	2.1%	0%	-	-	27.9%	12.0%	60.1%	0%	-	-	-
% Total	1.9%	40.8%	0.7%	0%	43.5%	-	2.6%	1.6%	1.0%	0%	5.2%	-	1.2%	42.9%	0.9%	0%	45.0%	-	1.8%	0.8%	3.8%	0%	6.3%	-	-
Lights	104	2069	40	1	2214	-	136	83	50	0	269	-	62	2213	51	0	2326	-	94	41	201	0	336	-	5145
% Lights	100%	93.4%	100%	100%	93.8%	-	96.5%	95.4%	92.6%	0%	95.4%	-	98.4%	95.1%	100%	0%	95.2%	-	98.9%	100%	98.0%	0%	98.5%	-	94.8%
Articulated Trucks	0	66	0	0	66	-	0	0	0	0	0	-	0	65	0	0	65	-	0	0	1	0	1	-	132
% Articulated Trucks	0%	3.0%	0%	0%	2.8%	-	0%	0%	0%	0%	0%	-	0%	2.8%	0%	0%	2.7%	-	0%	0%	0.5%	0%	0.3%	-	2.4%
Buses and Single-Unit Trucks	0	81	0	0	81	-	5	4	4	0	13	-	1	50	0	0	51	-	1	0	3	0	4	-	149
% Buses and Single-Unit Trucks	0%	3.7%	0%	0%	3.4%	-	3.5%	4.6%	7.4%	0%	4.6%	-	1.6%	2.1%	0%	0%	2.1%	-	1.1%	0%	1.5%	0%	1.2%	-	2.7%
Pedestrians	-	-	-	-	-	0	-	-	-	-	-	0	-	-	-	-	-	3	-	-	-	-	-	0	-
% Pedestrians	-	-	-	-	-	-	-	-	-	-	-	-	-	-	-	-	-	100%	-	-	-	-	-	-	-
Bicycles on Crosswalk	-	-	-	-	-	0	-	-	-	-	-	0	-	-	-	-	-	0	-	-	-	-	-	0	-
% Bicycles on Crosswalk	-	-	-	-	-	-	-	-	-	-	-	-	-	-	-	-	-	0%	-	-	-	-	-	-	-

*Pedestrians and Bicycles on Crosswalk. L: Left, R: Right, T: Thru, U: U-Turn

FM 321 at Linney Street - TMC

Wed May 5, 2021

Full Length (6:30 AM-8:30 AM, 4:30 PM-6:30 PM)

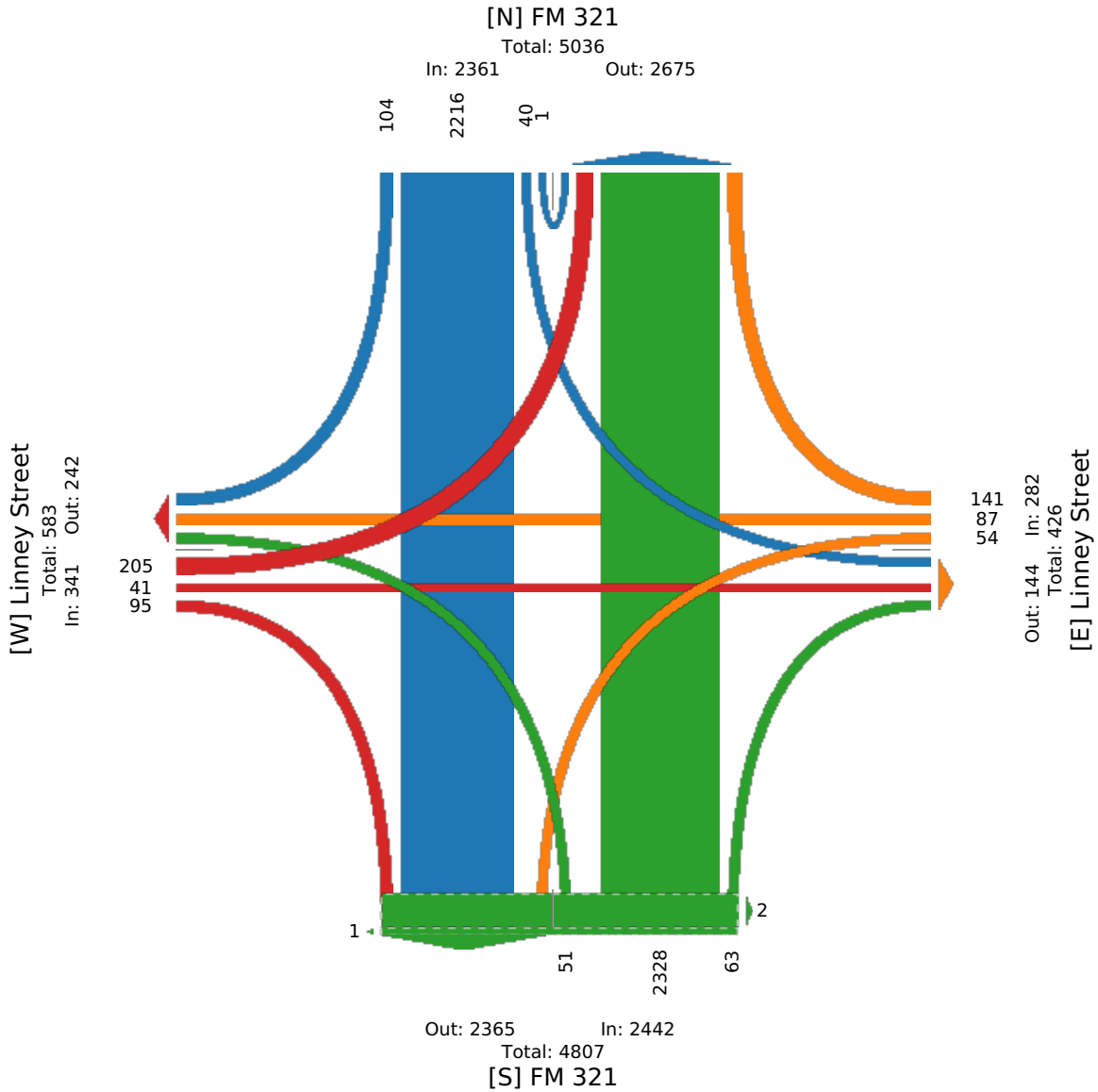
All Classes (Lights, Articulated Trucks, Buses and Single-Unit Trucks, Pedestrians, Bicycles on Crosswalk)

All Movements

ID: 829770, Location: 30.053578, -94.896415



Provided by: C. J. Hensch & Associates Inc.
5215 Sycamore Ave., Pasadena, TX, 77503, US



FM 321 at Linney Street - TMC

Wed May 5, 2021

AM Peak (6:30 AM - 7:30 AM)

All Classes (Lights, Articulated Trucks, Buses and Single-Unit Trucks, Pedestrians, Bicycles on Crosswalk)

All Movements

ID: 829770, Location: 30.053578, -94.896415



Provided by: C. J. Hensch & Associates Inc.
5215 Sycamore Ave., Pasadena, TX, 77503, US

Leg Direction	FM 321 Southbound						Linney Street Westbound						FM 321 Northbound						Linney Street Eastbound						Int
	R	T	L	U	App	Ped*	R	T	L	U	App	Ped*	R	T	L	U	App	Ped*	R	T	L	U	App	Ped*	
2021-05-05 6:30AM	5	185	0	0	190	0	8	3	0	0	11	0	2	145	0	0	147	1	5	1	19	0	25	0	373
6:45AM	15	193	5	0	213	0	7	6	6	0	19	0	5	137	3	0	145	0	6	1	27	0	34	0	411
7:00AM	7	136	2	0	145	0	4	1	5	0	10	0	2	85	2	0	89	0	12	1	7	0	20	0	264
7:15AM	5	168	3	1	177	0	4	7	2	0	13	0	2	87	1	0	90	0	4	3	9	0	16	0	296
Total	32	682	10	1	725	0	23	17	13	0	53	0	11	454	6	0	471	1	27	6	62	0	95	0	1344
% Approach	4.4%	94.1%	1.4%	0.1%	-	-	43.4%	32.1%	24.5%	0%	-	-	2.3%	96.4%	1.3%	0%	-	-	28.4%	6.3%	65.3%	0%	-	-	-
% Total	2.4%	50.7%	0.7%	0.1%	53.9%	-	1.7%	1.3%	1.0%	0%	3.9%	-	0.8%	33.8%	0.4%	0%	35.0%	-	2.0%	0.4%	4.6%	0%	7.1%	-	-
PHF	0.533	0.883	0.500	0.250	0.851	-	0.719	0.607	0.542	-	0.697	-	0.550	0.783	0.500	-	0.801	-	0.563	0.500	0.574	-	0.699	-	0.818
Lights	32	626	10	1	669	-	22	14	13	0	49	-	11	417	6	0	434	-	27	6	62	0	95	-	1247
% Lights	100%	91.8%	100%	100%	92.3%	-	95.7%	82.4%	100%	0%	92.5%	-	100%	91.9%	100%	0%	92.1%	-	100%	100%	100%	0%	100%	-	92.8%
Articulated Trucks	0	18	0	0	18	-	0	0	0	0	0	-	0	14	0	0	14	-	0	0	0	0	0	-	32
% Articulated Trucks	0%	2.6%	0%	0%	2.5%	-	0%	0%	0%	0%	0%	-	0%	3.1%	0%	0%	3.0%	-	0%	0%	0%	0%	0%	-	2.4%
Buses and Single-Unit Trucks	0	38	0	0	38	-	1	3	0	0	4	-	0	23	0	0	23	-	0	0	0	0	0	-	65
% Buses and Single-Unit Trucks	0%	5.6%	0%	0%	5.2%	-	4.3%	17.6%	0%	0%	7.5%	-	0%	5.1%	0%	0%	4.9%	-	0%	0%	0%	0%	0%	-	4.8%
Pedestrians	-	-	-	-	-	0	-	-	-	-	-	0	-	-	-	-	-	1	-	-	-	-	-	0	-
% Pedestrians	-	-	-	-	-	-	-	-	-	-	-	-	-	-	-	-	-	100%	-	-	-	-	-	-	-
Bicycles on Crosswalk	-	-	-	-	-	0	-	-	-	-	-	0	-	-	-	-	-	0	-	-	-	-	-	0	-
% Bicycles on Crosswalk	-	-	-	-	-	-	-	-	-	-	-	-	-	-	-	-	-	0%	-	-	-	-	-	-	-

*Pedestrians and Bicycles on Crosswalk. L: Left, R: Right, T: Thru, U: U-Turn

FM 321 at Linney Street - TMC

Wed May 5, 2021

AM Peak (6:30 AM - 7:30 AM)

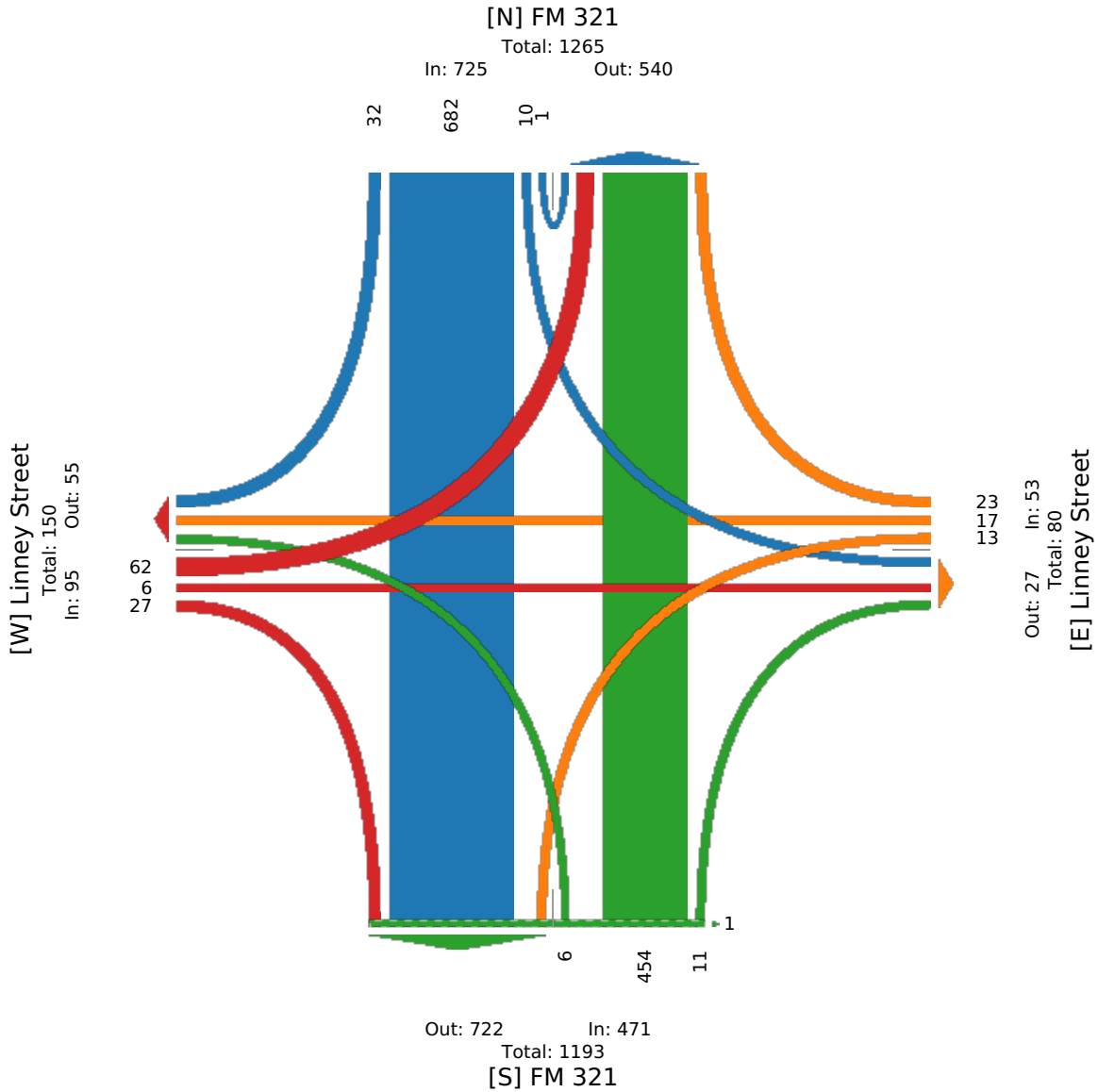
All Classes (Lights, Articulated Trucks, Buses and Single-Unit Trucks, Pedestrians, Bicycles on Crosswalk)

All Movements

ID: 829770, Location: 30.053578, -94.896415



Provided by: C. J. Hensch & Associates Inc.
5215 Sycamore Ave., Pasadena, TX, 77503, US



FM 321 at Linney Street - TMC

Wed May 5, 2021

PM Peak (4:45 PM - 5:45 PM) - Overall Peak Hour

All Classes (Lights, Articulated Trucks, Buses and Single-Unit Trucks, Pedestrians, Bicycles on Crosswalk)

All Movements

ID: 829770, Location: 30.053578, -94.896415



Provided by: C. J. Hensch & Associates Inc.
5215 Sycamore Ave., Pasadena, TX, 77503, US

Leg Direction	FM 321 Southbound					Linney Street Westbound					FM 321 Northbound					Linney Street Eastbound					Int				
	R	T	L	U	App Ped*	R	T	L	U	App Ped*	R	T	L	U	App Ped*	R	T	L	U	App Ped*					
2021-05-05 4:45PM	6	110	2	0	118	0	14	4	3	0	21	0	1	224	8	0	233	0	5	2	24	0	31	0	403
5:00PM	5	166	4	0	175	0	11	10	3	0	24	0	8	181	4	0	193	0	3	4	14	0	21	0	413
5:15PM	6	107	2	0	115	0	14	7	2	0	23	0	6	179	4	0	189	0	5	5	14	0	24	0	351
5:30PM	7	115	3	0	125	0	14	4	2	0	20	0	2	195	2	0	199	0	5	6	16	0	27	0	371
Total	24	498	11	0	533	0	53	25	10	0	88	0	17	779	18	0	814	0	18	17	68	0	103	0	1538
% Approach	4.5%	93.4%	2.1%	0%	-	-	60.2%	28.4%	11.4%	0%	-	-	2.1%	95.7%	2.2%	0%	-	-	17.5%	16.5%	66.0%	0%	-	-	-
% Total	1.6%	32.4%	0.7%	0%	34.7%	-	3.4%	1.6%	0.7%	0%	5.7%	-	1.1%	50.7%	1.2%	0%	52.9%	-	1.2%	1.1%	4.4%	0%	6.7%	-	-
PHF	0.857	0.750	0.688	-	0.761	-	0.946	0.625	0.833	-	0.917	-	0.531	0.869	0.563	-	0.873	-	0.900	0.708	0.708	-	0.831	-	0.931
Lights	24	468	11	0	503	-	52	25	8	0	85	-	17	751	18	0	786	-	18	17	67	0	102	-	1476
% Lights	100%	94.0%	100%	0%	94.4%	-	98.1%	100%	80.0%	0%	96.6%	-	100%	96.4%	100%	0%	96.6%	-	100%	100%	98.5%	0%	99.0%	-	96.0%
Articulated Trucks	0	16	0	0	16	-	0	0	0	0	0	-	0	23	0	0	23	-	0	0	0	0	0	-	39
% Articulated Trucks	0%	3.2%	0%	0%	3.0%	-	0%	0%	0%	0%	0%	-	0%	3.0%	0%	0%	2.8%	-	0%	0%	0%	0%	0%	-	2.5%
Buses and Single-Unit Trucks	0	14	0	0	14	-	1	0	2	0	3	-	0	5	0	0	5	-	0	0	1	0	1	-	23
% Buses and Single-Unit Trucks	0%	2.8%	0%	0%	2.6%	-	1.9%	0%	20.0%	0%	3.4%	-	0%	0.6%	0%	0%	0.6%	-	0%	0%	1.5%	0%	1.0%	-	1.5%
Pedestrians	-	-	-	-	0	-	-	-	-	-	0	-	-	-	-	-	0	-	-	-	-	-	-	0	-
% Pedestrians	-	-	-	-	-	-	-	-	-	-	-	-	-	-	-	-	-	-	-	-	-	-	-	-	-
Bicycles on Crosswalk	-	-	-	-	0	-	-	-	-	-	0	-	-	-	-	-	0	-	-	-	-	-	-	0	-
% Bicycles on Crosswalk	-	-	-	-	-	-	-	-	-	-	-	-	-	-	-	-	-	-	-	-	-	-	-	-	-

*Pedestrians and Bicycles on Crosswalk. L: Left, R: Right, T: Thru, U: U-Turn

FM 321 at Linney Street - TMC

Wed May 5, 2021

PM Peak (4:45 PM - 5:45 PM) - Overall Peak Hour

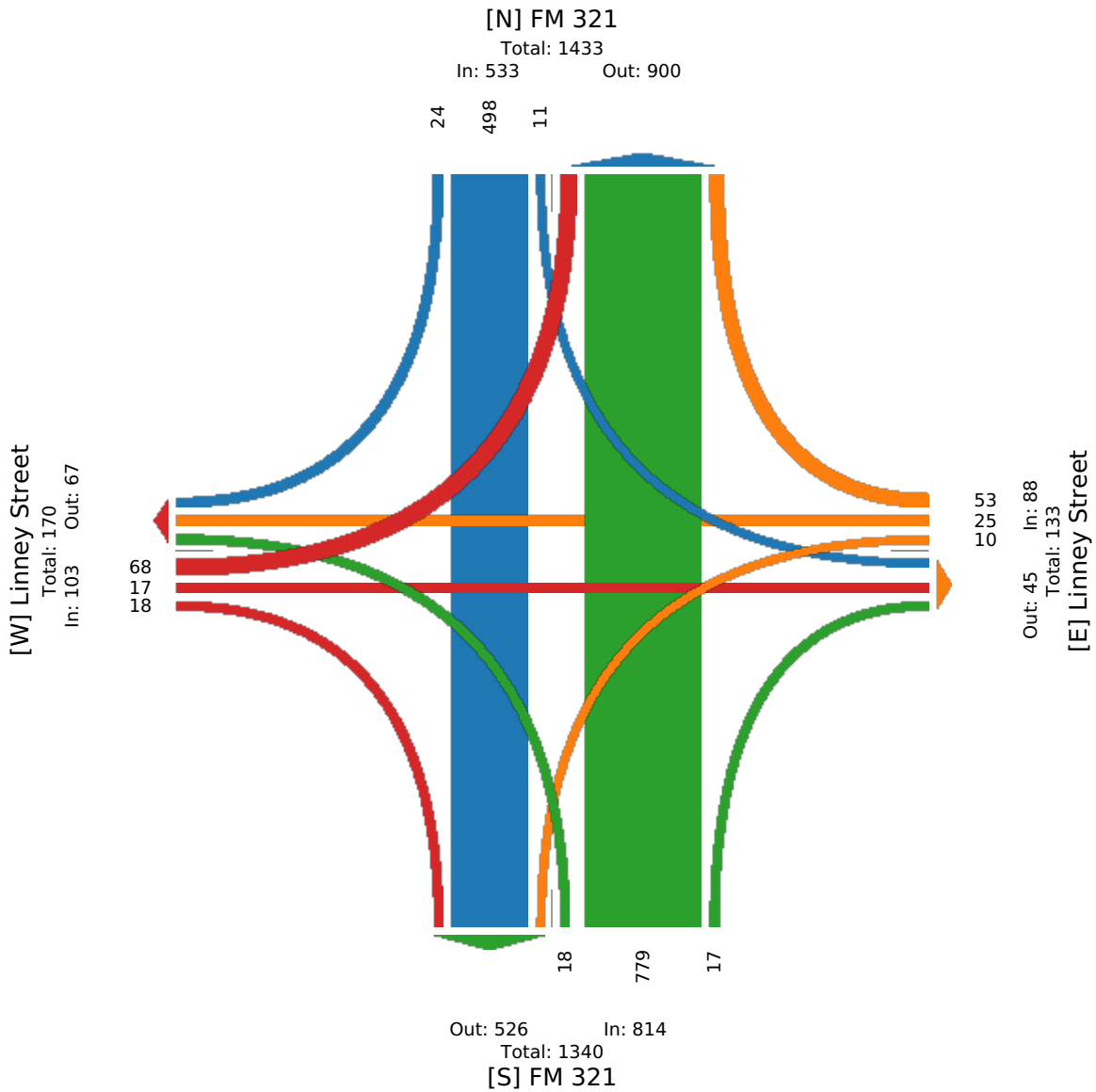
All Classes (Lights, Articulated Trucks, Buses and Single-Unit Trucks, Pedestrians, Bicycles on Crosswalk)

All Movements

ID: 829770, Location: 30.053578, -94.896415



Provided by: C. J. Hensch & Associates Inc.
5215 Sycamore Ave., Pasadena, TX, 77503, US



FM 1960 at SH 321 - TMC

Thu Apr 22, 2021

Full Length (6:30 AM-8:30 AM, 4:30 PM-6:30 PM)

All Classes (Lights, Articulated Trucks, Buses and Single-Unit Trucks, Pedestrians, Bicycles on Crosswalk)

All Movements

ID: 829771, Location: 30.046398, -94.89174



Provided by: C. J. Hensch & Associates Inc.
5215 Sycamore Ave., Pasadena, TX, 77503, US

Leg Direction	SH 321 Southbound					FM 1960 Westbound					SH 321 Northbound					FM 1960 Eastbound					Int				
	R	T	L	U	App Ped*	R	T	L	U	App Ped*	R	T	L	U	App Ped*	R	T	L	U	App Ped*					
2021-04-22 6:30AM	12	166	1	0	179	0	7	41	14	0	62	0	5	86	31	0	122	0	111	11	24	0	146	0	509
6:45AM	17	165	5	0	187	0	10	48	16	0	74	0	6	101	35	0	142	0	86	15	45	0	146	0	549
Hourly Total	29	331	6	0	366	0	17	89	30	0	136	0	11	187	66	0	264	0	197	26	69	0	292	0	1058
7:00AM	31	148	5	0	184	0	4	60	10	0	74	0	10	69	46	0	125	0	71	21	28	0	120	0	503
7:15AM	9	156	2	0	167	0	6	37	9	0	52	0	6	60	46	0	112	0	89	22	17	0	128	0	459
7:30AM	19	145	3	0	167	0	7	33	10	0	50	0	11	42	38	0	91	0	109	18	30	0	157	0	465
7:45AM	25	124	2	0	151	0	7	46	8	0	61	0	11	70	78	0	159	0	117	32	38	0	187	0	558
Hourly Total	84	573	12	0	669	0	24	176	37	0	237	0	38	241	208	0	487	0	386	93	113	0	592	0	1985
8:00AM	14	124	9	0	147	0	9	53	12	1	75	0	7	58	72	0	137	0	103	26	28	0	157	0	516
8:15AM	20	113	9	0	142	0	13	36	8	0	57	0	13	68	81	0	162	0	96	31	20	0	147	0	508
Hourly Total	34	237	18	0	289	0	22	89	20	1	132	0	20	126	153	0	299	0	199	57	48	0	304	0	1024
4:30PM	21	111	5	0	137	0	7	65	10	0	82	0	8	120	76	0	204	0	64	56	56	0	176	0	599
4:45PM	30	120	2	0	152	0	11	38	6	0	55	0	13	156	82	0	251	0	71	55	49	0	175	0	633
Hourly Total	51	231	7	0	289	0	18	103	16	0	137	0	21	276	158	0	455	0	135	111	105	0	351	0	1232
5:00PM	26	109	6	0	141	0	9	54	9	0	72	0	13	137	76	0	226	0	94	56	59	0	209	0	648
5:15PM	28	103	7	0	138	0	7	50	11	0	68	0	11	153	85	0	249	0	87	66	51	0	204	0	659
5:30PM	21	99	10	0	130	0	6	47	10	0	63	0	6	139	68	0	213	0	88	64	58	0	210	0	616
5:45PM	14	76	13	0	103	0	4	46	13	0	63	0	17	189	92	0	298	0	85	54	44	0	183	1	647
Hourly Total	89	387	36	0	512	0	26	197	43	0	266	0	47	618	321	0	986	0	354	240	212	0	806	1	2570
6:00PM	17	73	6	0	96	0	8	46	9	0	63	0	10	111	69	0	190	0	90	49	42	0	181	0	530
6:15PM	23	94	5	0	122	0	6	53	5	0	64	0	10	99	76	0	185	0	74	15	27	0	116	0	487
Hourly Total	40	167	11	0	218	0	14	99	14	0	127	0	20	210	145	0	375	0	164	64	69	0	297	0	1017
Total	327	1926	90	0	2343	0	121	753	160	1	1035	0	157	1658	1051	0	2866	0	1435	591	616	0	2642	1	8886
% Approach	14.0%	82.2%	3.8%	0%	-	-	11.7%	72.8%	15.5%	0.1%	-	-	5.5%	57.9%	36.7%	0%	-	-	54.3%	22.4%	23.3%	0%	-	-	-
% Total	3.7%	21.7%	1.0%	0%	26.4%	-	1.4%	8.5%	1.8%	0%	11.6%	-	1.8%	18.7%	11.8%	0%	32.3%	-	16.1%	6.7%	6.9%	0%	29.7%	-	-
Lights	315	1772	90	0	2177	-	116	744	134	1	995	-	123	1555	984	0	2662	-	1362	585	588	0	2535	-	8369
% Lights	96.3%	92.0%	100%	0%	92.9%	-	95.9%	98.8%	83.8%	100%	96.1%	-	78.3%	93.8%	93.6%	0%	92.9%	-	94.9%	99.0%	95.5%	0%	96.0%	-	94.2%
Articulated Trucks	3	84	0	0	87	-	2	2	4	0	8	-	7	59	15	0	81	-	21	2	7	0	30	-	206
% Articulated Trucks	0.9%	4.4%	0%	0%	3.7%	-	1.7%	0.3%	2.5%	0%	0.8%	-	4.5%	3.6%	1.4%	0%	2.8%	-	1.5%	0.3%	1.1%	0%	1.1%	-	2.3%
Buses and Single-Unit Trucks	9	70	0	0	79	-	3	7	22	0	32	-	27	44	52	0	123	-	52	4	21	0	77	-	311
% Buses and Single-Unit Trucks	2.8%	3.6%	0%	0%	3.4%	-	2.5%	0.9%	13.8%	0%	3.1%	-	17.2%	2.7%	4.9%	0%	4.3%	-	3.6%	0.7%	3.4%	0%	2.9%	-	3.5%
Pedestrians	-	-	-	-	0	-	-	-	-	-	0	-	-	-	-	-	0	-	-	-	-	-	-	1	-
% Pedestrians	-	-	-	-	-	-	-	-	-	-	-	-	-	-	-	-	-	-	-	-	-	-	-	100%	-
Bicycles on Crosswalk	-	-	-	-	0	-	-	-	-	-	0	-	-	-	-	-	0	-	-	-	-	-	-	-	0
% Bicycles on Crosswalk	-	-	-	-	-	-	-	-	-	-	-	-	-	-	-	-	-	-	-	-	-	-	-	0%	-

*Pedestrians and Bicycles on Crosswalk. L: Left, R: Right, T: Thru, U: U-Turn

FM 1960 at SH 321 - TMC

Thu Apr 22, 2021

Full Length (6:30 AM-8:30 AM, 4:30 PM-6:30 PM)

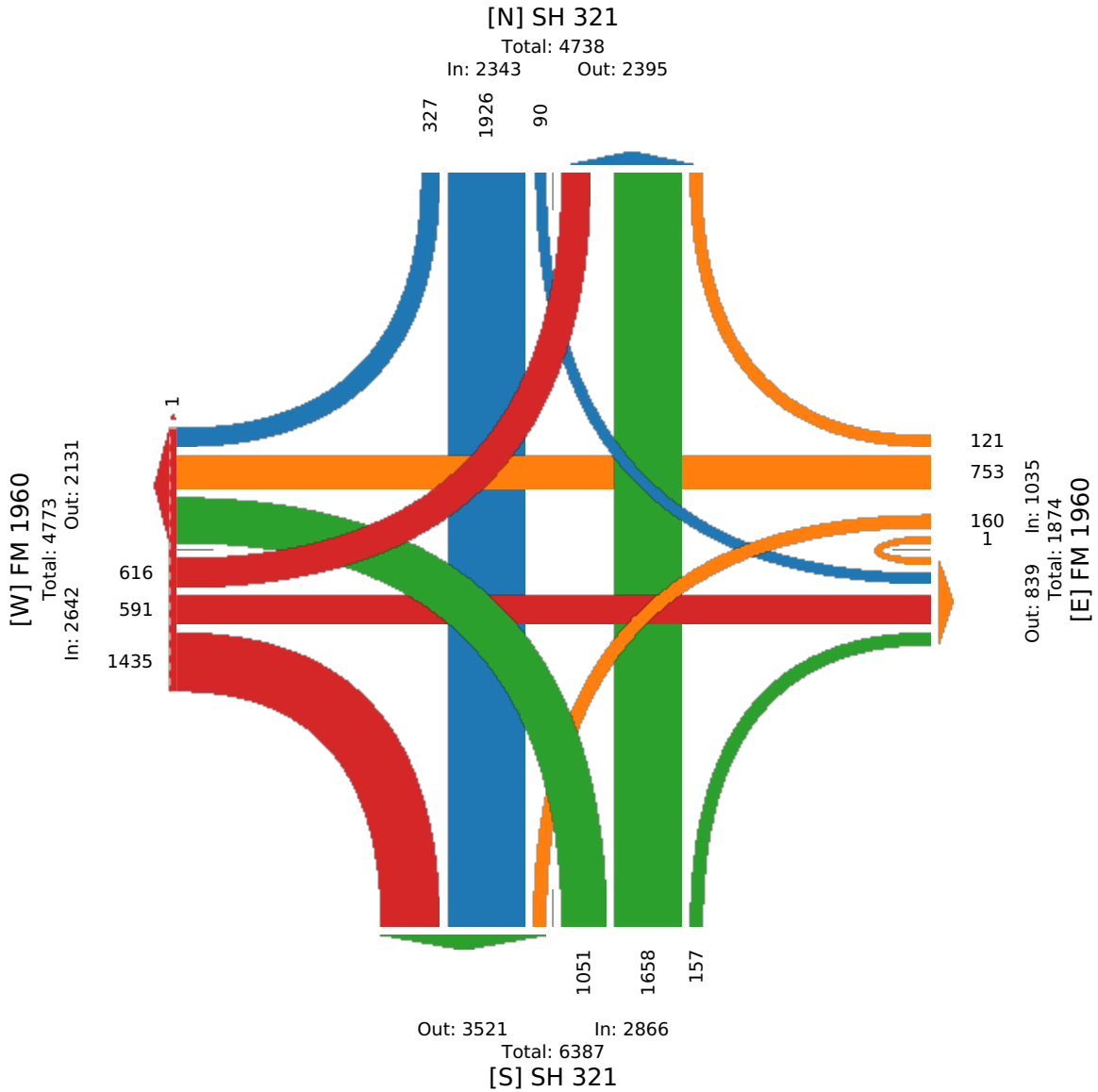
All Classes (Lights, Articulated Trucks, Buses and Single-Unit Trucks, Pedestrians, Bicycles on Crosswalk)

All Movements

ID: 829771, Location: 30.046398, -94.89174



Provided by: C. J. Hensch & Associates Inc.
5215 Sycamore Ave., Pasadena, TX, 77503, US



FM 1960 at SH 321 - TMC

Thu Apr 22, 2021

AM Peak (7:30 AM - 8:30 AM)

All Classes (Lights, Articulated Trucks, Buses and Single-Unit Trucks, Pedestrians, Bicycles on Crosswalk)

All Movements

ID: 829771, Location: 30.046398, -94.89174



Provided by: C. J. Hensch & Associates Inc.
5215 Sycamore Ave., Pasadena, TX, 77503, US

Leg Direction	SH 321 Southbound						FM 1960 Westbound						SH 321 Northbound						FM 1960 Eastbound						Int
	R	T	L	U	App	Ped*	R	T	L	U	App	Ped*	R	T	L	U	App	Ped*	R	T	L	U	App	Ped*	
2021-04-22 7:30AM	19	145	3	0	167	0	7	33	10	0	50	0	11	42	38	0	91	0	109	18	30	0	157	0	465
7:45AM	25	124	2	0	151	0	7	46	8	0	61	0	11	70	78	0	159	0	117	32	38	0	187	0	558
8:00AM	14	124	9	0	147	0	9	53	12	1	75	0	7	58	72	0	137	0	103	26	28	0	157	0	516
8:15AM	20	113	9	0	142	0	13	36	8	0	57	0	13	68	81	0	162	0	96	31	20	0	147	0	508
Total	78	506	23	0	607	0	36	168	38	1	243	0	42	238	269	0	549	0	425	107	116	0	648	0	2047
% Approach	12.9%	83.4%	3.8%	0%	-	-	14.8%	69.1%	15.6%	0.4%	-	-	7.7%	43.4%	49.0%	0%	-	-	65.6%	16.5%	17.9%	0%	-	-	-
% Total	3.8%	24.7%	1.1%	0%	29.7%	-	1.8%	8.2%	1.9%	0%	11.9%	-	2.1%	11.6%	13.1%	0%	26.8%	-	20.8%	5.2%	5.7%	0%	31.7%	-	-
PHF	0.780	0.872	0.639	-	0.909	-	0.692	0.792	0.792	0.250	0.810	-	0.808	0.850	0.830	-	0.847	-	0.908	0.836	0.763	-	0.866	-	0.917
Lights	72	475	23	0	570	-	34	167	27	1	229	-	30	213	237	0	480	-	394	103	103	0	600	-	1879
% Lights	92.3%	93.9%	100%	0%	93.9%	-	94.4%	99.4%	71.1%	100%	94.2%	-	71.4%	89.5%	88.1%	0%	87.4%	-	92.7%	96.3%	88.8%	0%	92.6%	-	91.8%
Articulated Trucks	2	21	0	0	23	-	1	0	1	0	2	-	2	14	10	0	26	-	8	1	2	0	11	-	62
% Articulated Trucks	2.6%	4.2%	0%	0%	3.8%	-	2.8%	0%	2.6%	0%	0.8%	-	4.8%	5.9%	3.7%	0%	4.7%	-	1.9%	0.9%	1.7%	0%	1.7%	-	3.0%
Buses and Single-Unit Trucks	4	10	0	0	14	-	1	1	10	0	12	-	10	11	22	0	43	-	23	3	11	0	37	-	106
% Buses and Single-Unit Trucks	5.1%	2.0%	0%	0%	2.3%	-	2.8%	0.6%	26.3%	0%	4.9%	-	23.8%	4.6%	8.2%	0%	7.8%	-	5.4%	2.8%	9.5%	0%	5.7%	-	5.2%
Pedestrians	-	-	-	-	-	0	-	-	-	-	-	0	-	-	-	-	-	0	-	-	-	-	-	0	-
% Pedestrians	-	-	-	-	-	-	-	-	-	-	-	-	-	-	-	-	-	-	-	-	-	-	-	-	-
Bicycles on Crosswalk	-	-	-	-	-	0	-	-	-	-	-	0	-	-	-	-	-	0	-	-	-	-	-	0	-
% Bicycles on Crosswalk	-	-	-	-	-	-	-	-	-	-	-	-	-	-	-	-	-	-	-	-	-	-	-	-	-

*Pedestrians and Bicycles on Crosswalk. L: Left, R: Right, T: Thru, U: U-Turn

FM 1960 at SH 321 - TMC

Thu Apr 22, 2021

AM Peak (7:30 AM - 8:30 AM)

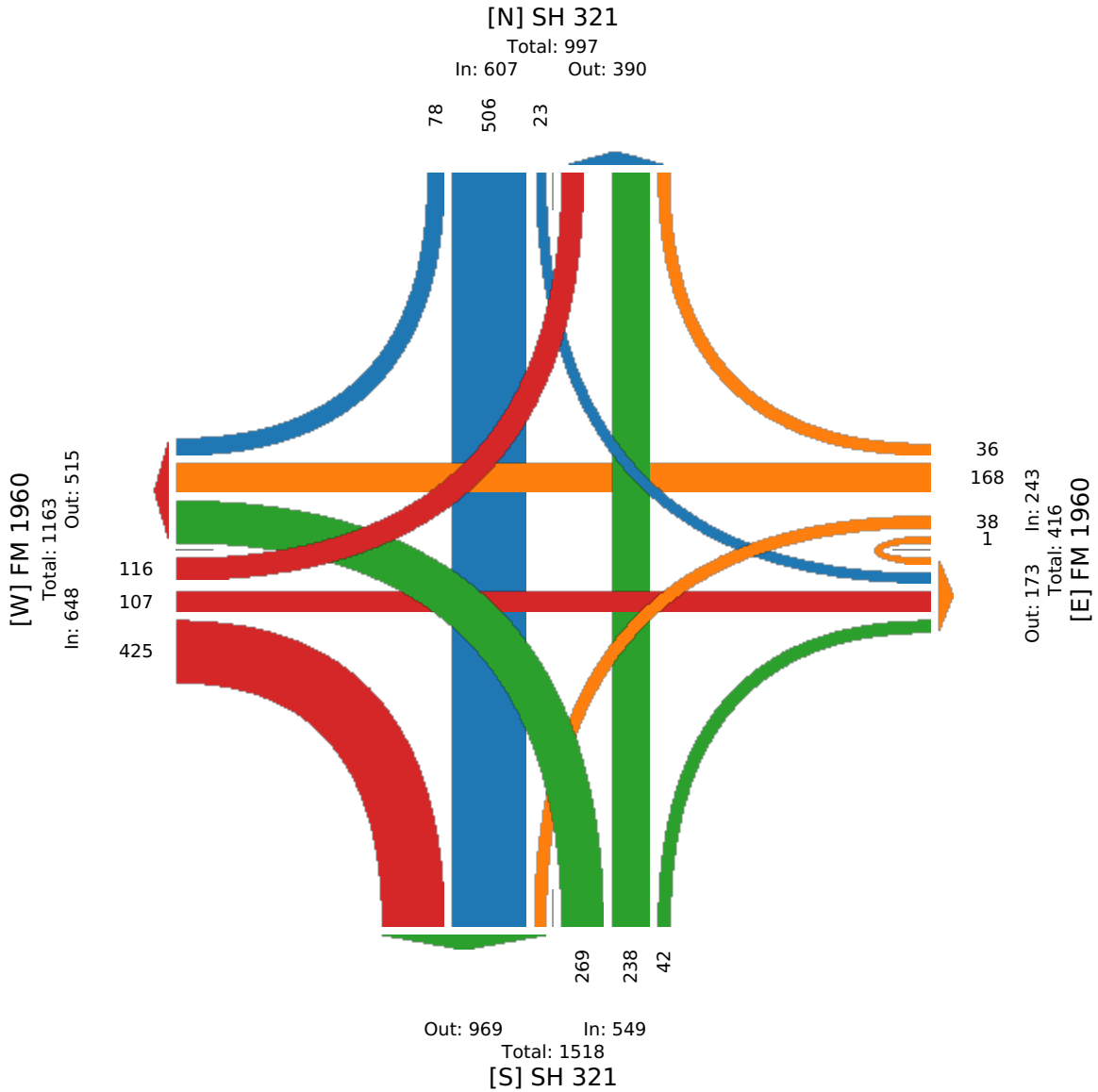
All Classes (Lights, Articulated Trucks, Buses and Single-Unit Trucks, Pedestrians, Bicycles on Crosswalk)

All Movements

ID: 829771, Location: 30.046398, -94.89174



Provided by: C. J. Hensch & Associates Inc.
5215 Sycamore Ave., Pasadena, TX, 77503, US



FM 1960 at SH 321 - TMC

Thu Apr 22, 2021

PM Peak (5 PM - 6 PM) - Overall Peak Hour

All Classes (Lights, Articulated Trucks, Buses and Single-Unit Trucks, Pedestrians, Bicycles on Crosswalk)

All Movements

ID: 829771, Location: 30.046398, -94.89174



Provided by: C. J. Hensch & Associates Inc.
5215 Sycamore Ave., Pasadena, TX, 77503, US

Leg Direction	SH 321 Southbound					FM 1960 Westbound					SH 321 Northbound					FM 1960 Eastbound					Int				
	R	T	L	U	App Ped*	R	T	L	U	App Ped*	R	T	L	U	App Ped*	R	T	L	U	App Ped*					
2021-04-22 5:00PM	26	109	6	0	141	0	9	54	9	0	72	0	13	137	76	0	226	0	94	56	59	0	209	0	648
5:15PM	28	103	7	0	138	0	7	50	11	0	68	0	11	153	85	0	249	0	87	66	51	0	204	0	659
5:30PM	21	99	10	0	130	0	6	47	10	0	63	0	6	139	68	0	213	0	88	64	58	0	210	0	616
5:45PM	14	76	13	0	103	0	4	46	13	0	63	0	17	189	92	0	298	0	85	54	44	0	183	1	647
Total	89	387	36	0	512	0	26	197	43	0	266	0	47	618	321	0	986	0	354	240	212	0	806	1	2570
% Approach	17.4%	75.6%	7.0%	0%	-	-	9.8%	74.1%	16.2%	0%	-	-	4.8%	62.7%	32.6%	0%	-	-	43.9%	29.8%	26.3%	0%	-	-	-
% Total	3.5%	15.1%	1.4%	0%	19.9%	-	1.0%	7.7%	1.7%	0%	10.4%	-	1.8%	24.0%	12.5%	0%	38.4%	-	13.8%	9.3%	8.2%	0%	31.4%	-	-
PHF	0.795	0.888	0.692	-	0.908	-	0.722	0.912	0.827	-	0.924	-	0.691	0.817	0.872	-	0.827	-	0.941	0.909	0.898	-	0.960	-	0.975
Lights	87	356	36	0	479	-	25	194	35	0	254	-	45	604	309	0	958	-	344	239	206	0	789	-	2480
% Lights	97.8%	92.0%	100%	0%	93.6%	-	96.2%	98.5%	81.4%	0%	95.5%	-	95.7%	97.7%	96.3%	0%	97.2%	-	97.2%	99.6%	97.2%	0%	97.9%	-	96.5%
Articulated Trucks	1	20	0	0	21	-	0	0	1	0	1	-	2	11	4	0	17	-	2	0	2	0	4	-	43
% Articulated Trucks	1.1%	5.2%	0%	0%	4.1%	-	0%	0%	2.3%	0%	0.4%	-	4.3%	1.8%	1.2%	0%	1.7%	-	0.6%	0%	0.9%	0%	0.5%	-	1.7%
Buses and Single-Unit Trucks	1	11	0	0	12	-	1	3	7	0	11	-	0	3	8	0	11	-	8	1	4	0	13	-	47
% Buses and Single-Unit Trucks	1.1%	2.8%	0%	0%	2.3%	-	3.8%	1.5%	16.3%	0%	4.1%	-	0%	0.5%	2.5%	0%	1.1%	-	2.3%	0.4%	1.9%	0%	1.6%	-	1.8%
Pedestrians	-	-	-	-	0	-	-	-	-	-	0	-	-	-	-	-	0	-	-	-	-	-	-	1	-
% Pedestrians	-	-	-	-	-	-	-	-	-	-	-	-	-	-	-	-	-	-	-	-	-	-	-	100%	-
Bicycles on Crosswalk	-	-	-	-	0	-	-	-	-	-	0	-	-	-	-	-	0	-	-	-	-	-	-	0	-
% Bicycles on Crosswalk	-	-	-	-	-	-	-	-	-	-	-	-	-	-	-	-	-	-	-	-	-	-	-	0%	-

*Pedestrians and Bicycles on Crosswalk. L: Left, R: Right, T: Thru, U: U-Turn

FM 1960 at SH 321 - TMC

Thu Apr 22, 2021

PM Peak (5 PM - 6 PM) - Overall Peak Hour

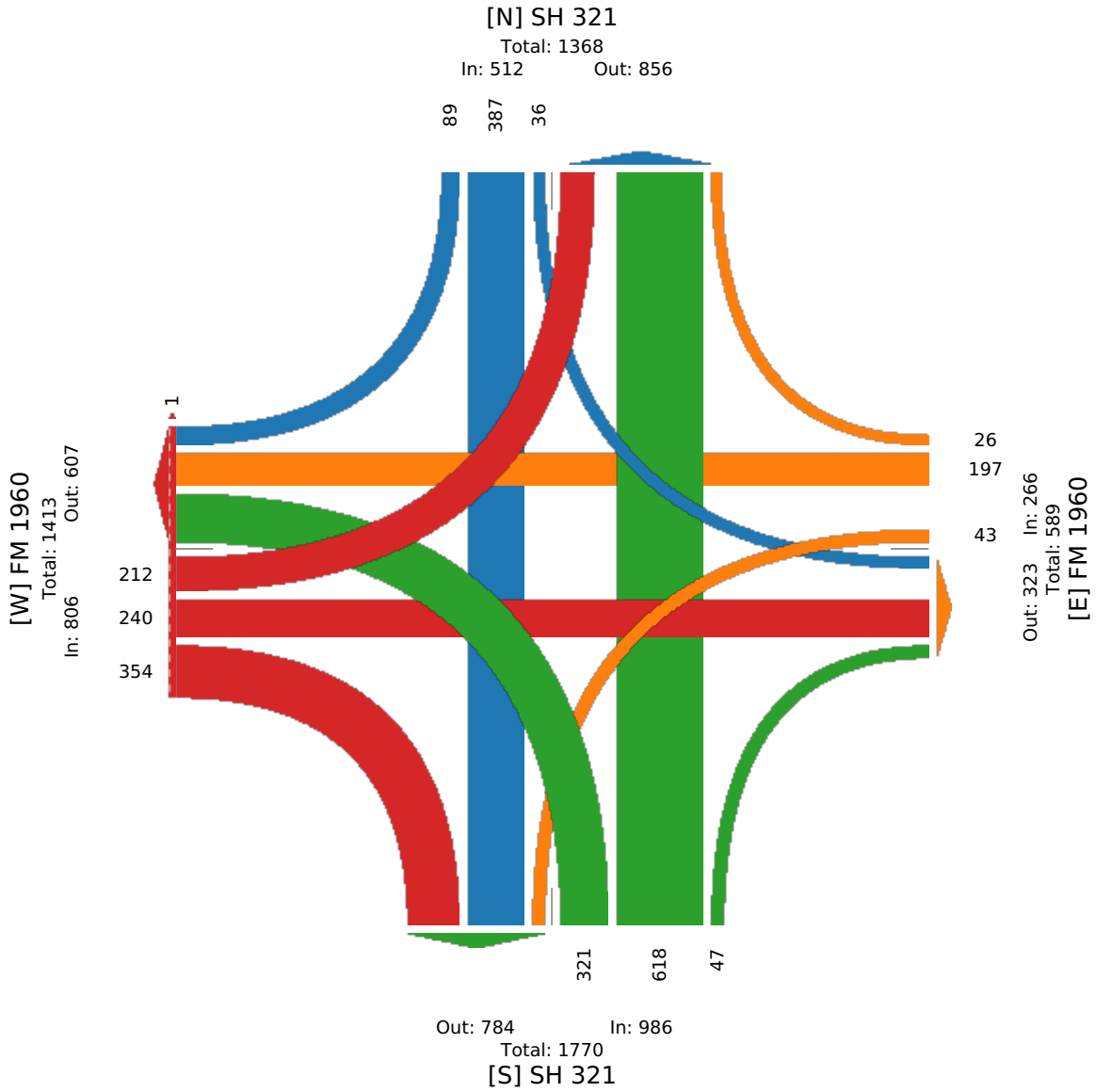
All Classes (Lights, Articulated Trucks, Buses and Single-Unit Trucks, Pedestrians, Bicycles on Crosswalk)

All Movements

ID: 829771, Location: 30.046398, -94.89174



Provided by: C. J. Hensch & Associates Inc.
5215 Sycamore Ave., Pasadena, TX, 77503, US



FM 2025 at NBFR US 59 - TMC

Wed Apr 21, 2021

Full Length (6:30 AM-8:30 AM, 4:30 PM-6:30 PM)

All Classes (Lights, Articulated Trucks, Buses and Single-Unit Trucks, Pedestrians, Bicycles on Crosswalk)

All Movements

ID: 829772, Location: 30.352274, -95.089407



Provided by: C. J. Hensch & Associates Inc.
5215 Sycamore Ave., Pasadena, TX, 77503, US

Leg Direction	NBFR US 59 Southbound					FM 2025 Westbound					NBFR US 59 Northbound					FM 2025 Eastbound					Int		
	R	T	L	U	App	R	T	L	U	App	R	T	L	U	App	R	T	L	U	App			
2021-04-21 6:30AM	0	0	0	0	0	0	0	0	0	0	17	0	44	0	61	0	0	40	5	0	45	0	139
6:45AM	0	0	0	0	0	1	55	0	0	56	8	0	39	0	47	0	0	48	8	0	56	0	159
Hourly Total	0	0	0	0	0	1	88	0	0	89	25	0	83	0	108	0	0	88	13	0	101	0	298
7:00AM	0	0	0	0	0	6	34	0	0	40	23	0	35	0	58	0	0	36	17	0	53	0	151
7:15AM	0	0	0	0	0	1	26	0	0	27	10	0	36	0	46	0	0	40	19	0	59	0	132
7:30AM	0	0	0	0	0	4	30	0	0	34	16	3	33	0	52	0	0	50	19	0	69	0	155
7:45AM	0	0	0	0	0	5	43	0	0	48	15	0	40	0	55	0	0	61	12	0	73	0	176
Hourly Total	0	0	0	0	0	16	133	0	0	149	64	3	144	0	211	0	0	187	67	0	254	0	614
8:00AM	0	0	0	0	0	6	61	0	0	67	27	5	46	0	78	0	0	59	13	0	72	0	217
8:15AM	0	0	0	0	0	6	70	0	0	76	25	2	39	0	66	0	0	64	14	0	78	0	220
Hourly Total	0	0	0	0	0	12	131	0	0	143	52	7	85	0	144	0	0	123	27	0	150	0	437
4:30PM	0	0	0	0	0	2	63	0	0	65	22	4	64	0	90	0	0	37	16	0	53	0	208
4:45PM	0	0	0	0	0	8	62	0	0	70	28	9	66	0	103	0	0	55	14	0	69	0	242
Hourly Total	0	0	0	0	0	10	125	0	0	135	50	13	130	0	193	0	0	92	30	0	122	0	450
5:00PM	0	0	0	0	0	6	69	0	0	75	14	9	71	0	94	0	0	38	16	0	54	0	223
5:15PM	0	0	0	0	0	6	63	0	0	69	23	5	74	0	102	0	0	53	16	0	69	0	240
5:30PM	0	0	0	0	0	8	68	0	0	76	15	4	65	0	84	0	0	47	15	0	62	0	222
5:45PM	0	0	0	0	0	5	64	0	0	69	20	10	72	0	102	0	0	44	17	0	61	0	232
Hourly Total	0	0	0	0	0	25	264	0	0	289	72	28	282	0	382	0	0	182	64	0	246	0	917
6:00PM	0	0	0	0	0	7	62	0	0	69	22	4	66	0	92	0	0	39	19	0	58	0	219
6:15PM	0	0	0	0	0	2	64	0	0	66	19	8	74	0	101	0	0	37	18	0	55	0	222
Hourly Total	0	0	0	0	0	9	126	0	0	135	41	12	140	0	193	0	0	76	37	0	113	0	441
Total	0	0	0	0	0	73	867	0	0	940	304	63	864	0	1231	0	0	748	238	0	986	0	3157
% Approach	0%	0%	0%	0%	0%	7.8%	92.2%	0%	0%	-	24.7%	5.1%	70.2%	0%	-	0%	75.9%	24.1%	0%	-	-	-	-
% Total	0%	0%	0%	0%	0%	2.3%	27.5%	0%	0%	29.8%	9.6%	2.0%	27.4%	0%	39.0%	0%	23.7%	7.5%	0%	31.2%	-	-	-
Lights	0	0	0	0	0	71	837	0	0	908	294	60	738	0	1092	0	728	174	0	902	-	-	2902
% Lights	0%	0%	0%	0%	0%	97.3%	96.5%	0%	0%	96.6%	96.7%	95.2%	85.4%	0%	88.7%	0%	97.3%	73.1%	0%	91.5%	-	-	91.9%
Articulated Trucks	0	0	0	0	0	1	17	0	0	18	2	2	87	0	91	0	8	53	0	61	-	-	170
% Articulated Trucks	0%	0%	0%	0%	0%	1.4%	2.0%	0%	0%	1.9%	0.7%	3.2%	10.1%	0%	7.4%	0%	1.1%	22.3%	0%	6.2%	-	-	5.4%
Buses and Single-Unit Trucks	0	0	0	0	0	1	13	0	0	14	8	1	39	0	48	0	12	11	0	23	-	-	85
% Buses and Single-Unit Trucks	0%	0%	0%	0%	0%	1.4%	1.5%	0%	0%	1.5%	2.6%	1.6%	4.5%	0%	3.9%	0%	1.6%	4.6%	0%	2.3%	-	-	2.7%
Pedestrians	-	-	-	-	-	-	-	-	-	-	-	-	-	-	-	-	-	-	-	-	-	-	-
% Pedestrians	-	-	-	-	-	-	-	-	-	-	-	-	-	-	-	-	-	-	-	-	-	-	-
Bicycles on Crosswalk	-	-	-	-	-	-	-	-	-	-	-	-	-	-	-	-	-	-	-	-	-	-	-
% Bicycles on Crosswalk	-	-	-	-	-	-	-	-	-	-	-	-	-	-	-	-	-	-	-	-	-	-	-

*Pedestrians and Bicycles on Crosswalk. L: Left, R: Right, T: Thru, U: U-Turn

FM 2025 at NBFR US 59 - TMC

Wed Apr 21, 2021

Full Length (6:30 AM-8:30 AM, 4:30 PM-6:30 PM)

All Classes (Lights, Articulated Trucks, Buses and Single-Unit Trucks, Pedestrians, Bicycles on Crosswalk)

All Movements

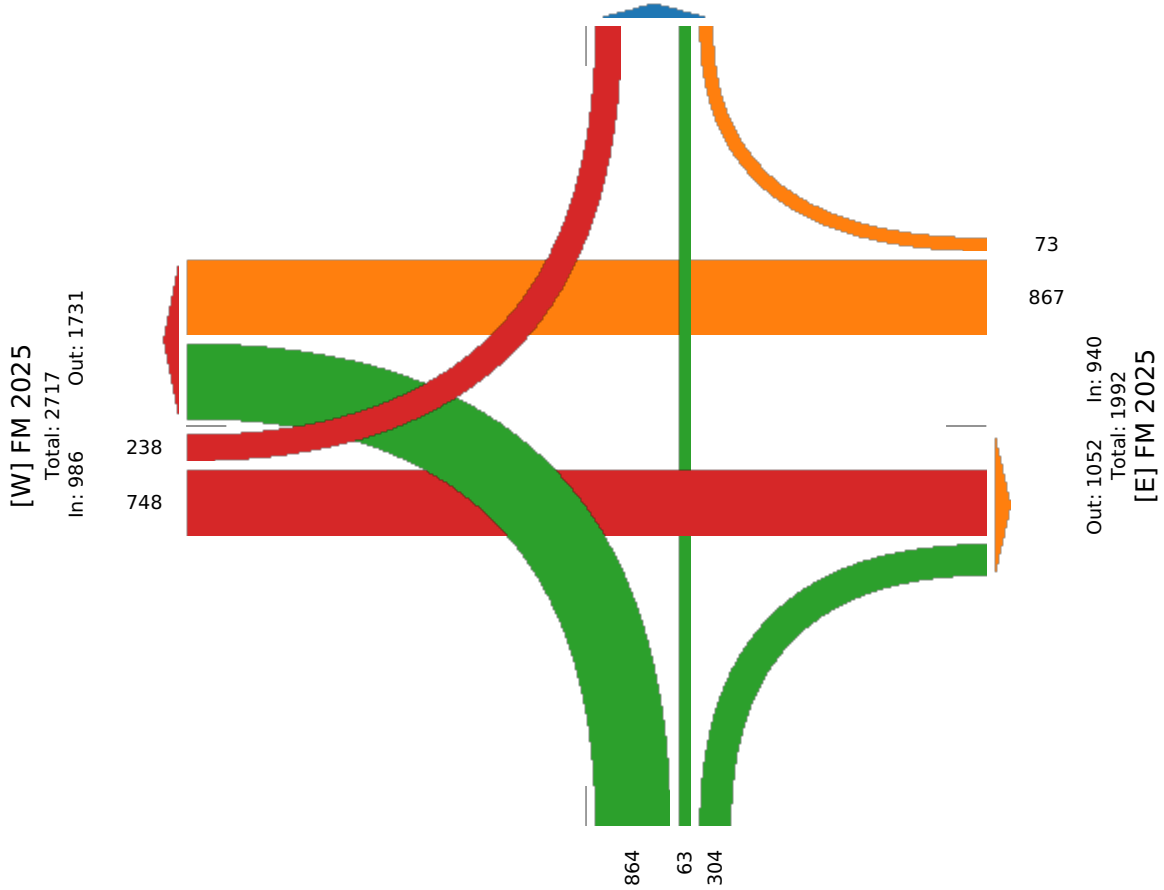
ID: 829772, Location: 30.352274, -95.089407



Provided by: C. J. Hensch & Associates Inc.
5215 Sycamore Ave., Pasadena, TX, 77503, US

[N] NBFR US 59

Total: 374
In: 0 Out: 374



Out: 0 In: 1231
Total: 1231
[S] NBFR US 59

FM 2025 at NBFR US 59 - TMC

Wed Apr 21, 2021

AM Peak (7:30 AM - 8:30 AM)

All Classes (Lights, Articulated Trucks, Buses and Single-Unit Trucks, Pedestrians, Bicycles on Crosswalk)

All Movements

ID: 829772, Location: 30.352274, -95.089407



Provided by: C. J. Hensch & Associates Inc.
5215 Sycamore Ave., Pasadena, TX, 77503, US

Leg Direction	NBFR US 59 Southbound						FM 2025 Westbound						NBFR US 59 Northbound						FM 2025 Eastbound						Int
	R	T	L	U	App	Ped*	R	T	L	U	App	Ped*	R	T	L	U	App	Ped*	R	T	L	U	App	Ped*	
2021-04-21 7:30AM	0	0	0	0	0	0	4	30	0	0	34	0	16	3	33	0	52	0	0	50	19	0	69	0	155
7:45AM	0	0	0	0	0	0	5	43	0	0	48	0	15	0	40	0	55	0	0	61	12	0	73	0	176
8:00AM	0	0	0	0	0	0	6	61	0	0	67	0	27	5	46	0	78	0	0	59	13	0	72	0	217
8:15AM	0	0	0	0	0	0	6	70	0	0	76	0	25	2	39	0	66	0	0	64	14	0	78	0	220
Total	0	0	0	0	0	0	21	204	0	0	225	0	83	10	158	0	251	0	0	234	58	0	292	0	768
% Approach	0%	0%	0%	0%	-	-	9.3%	90.7%	0%	0%	-	-	33.1%	4.0%	62.9%	0%	-	-	0%	80.1%	19.9%	0%	-	-	-
% Total	0%	0%	0%	0%	0%	-	2.7%	26.6%	0%	0%	29.3%	-	10.8%	1.3%	20.6%	0%	32.7%	-	0%	30.5%	7.6%	0%	38.0%	-	-
PHF	-	-	-	-	-	-	0.875	0.729	-	-	0.740	-	0.769	0.500	0.859	-	0.804	-	-	0.914	0.763	-	0.936	-	0.873
Lights	0	0	0	0	0	-	20	202	0	0	222	-	79	10	114	0	203	-	0	228	39	0	267	-	692
% Lights	0%	0%	0%	0%	-	-	95.2%	99.0%	0%	0%	98.7%	-	95.2%	100%	72.2%	0%	80.9%	-	0%	97.4%	67.2%	0%	91.4%	-	90.1%
Articulated Trucks	0	0	0	0	0	-	0	1	0	0	1	-	0	0	26	0	26	-	0	2	16	0	18	-	45
% Articulated Trucks	0%	0%	0%	0%	-	-	0%	0.5%	0%	0%	0.4%	-	0%	0%	16.5%	0%	10.4%	-	0%	0.9%	27.6%	0%	6.2%	-	5.9%
Buses and Single-Unit Trucks	0	0	0	0	0	-	1	1	0	0	2	-	4	0	18	0	22	-	0	4	3	0	7	-	31
% Buses and Single-Unit Trucks	0%	0%	0%	0%	-	-	4.8%	0.5%	0%	0%	0.9%	-	4.8%	0%	11.4%	0%	8.8%	-	0%	1.7%	5.2%	0%	2.4%	-	4.0%
Pedestrians	-	-	-	-	-	0	-	-	-	-	-	0	-	-	-	-	-	0	-	-	-	-	-	0	-
% Pedestrians	-	-	-	-	-	-	-	-	-	-	-	-	-	-	-	-	-	-	-	-	-	-	-	-	-
Bicycles on Crosswalk	-	-	-	-	-	0	-	-	-	-	-	0	-	-	-	-	-	0	-	-	-	-	-	0	-
% Bicycles on Crosswalk	-	-	-	-	-	-	-	-	-	-	-	-	-	-	-	-	-	-	-	-	-	-	-	-	-

*Pedestrians and Bicycles on Crosswalk. L: Left, R: Right, T: Thru, U: U-Turn

FM 2025 at NBFR US 59 - TMC

Wed Apr 21, 2021

AM Peak (7:30 AM - 8:30 AM)

All Classes (Lights, Articulated Trucks, Buses and Single-Unit Trucks, Pedestrians, Bicycles on Crosswalk)

All Movements

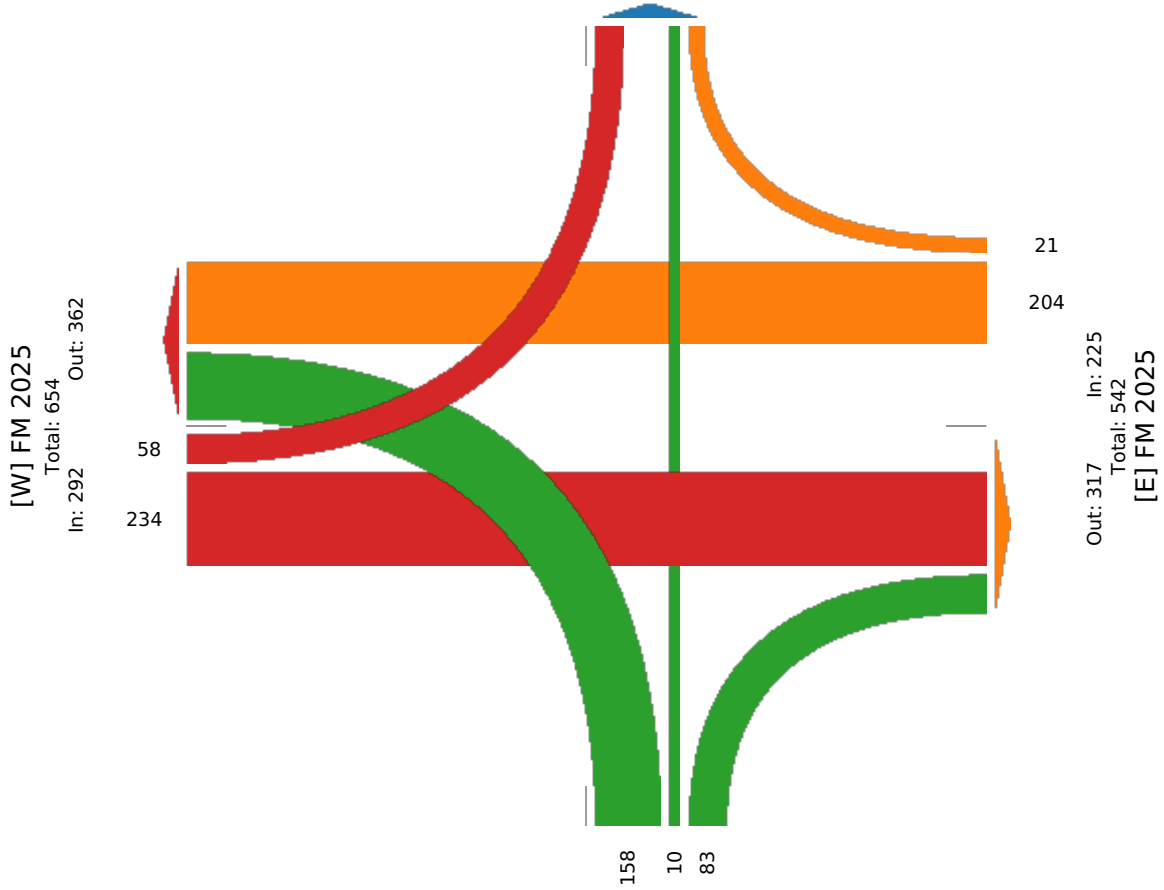
ID: 829772, Location: 30.352274, -95.089407



Provided by: C. J. Hensch & Associates Inc.
5215 Sycamore Ave., Pasadena, TX, 77503, US

[N] NBFR US 59

Total: 89
In: 0 Out: 89



Out: 0 In: 251
Total: 251
[S] NBFR US 59

FM 2025 at NBFR US 59 - TMC

Wed Apr 21, 2021

PM Peak (4:45 PM - 5:45 PM) - Overall Peak Hour

All Classes (Lights, Articulated Trucks, Buses and Single-Unit Trucks, Pedestrians, Bicycles on Crosswalk)

All Movements

ID: 829772, Location: 30.352274, -95.089407



Provided by: C. J. Hensch & Associates Inc.
5215 Sycamore Ave., Pasadena, TX, 77503, US

Leg Direction	NBFR US 59 Southbound					FM 2025 Westbound					NBFR US 59 Northbound					FM 2025 Eastbound					Int				
	R	T	L	U	App	Ped*	R	T	L	U	App	Ped*	R	T	L	U	App	Ped*	R	T		L	U	App	Ped*
2021-04-21 4:45PM	0	0	0	0	0	0	8	62	0	0	70	0	28	9	66	0	103	0	0	55	14	0	69	0	242
5:00PM	0	0	0	0	0	0	6	69	0	0	75	0	14	9	71	0	94	0	0	38	16	0	54	0	223
5:15PM	0	0	0	0	0	0	6	63	0	0	69	0	23	5	74	0	102	0	0	53	16	0	69	0	240
5:30PM	0	0	0	0	0	0	8	68	0	0	76	0	15	4	65	0	84	0	0	47	15	0	62	0	222
Total	0	0	0	0	0	0	28	262	0	0	290	0	80	27	276	0	383	0	0	193	61	0	254	0	927
% Approach	0%	0%	0%	0%	-	-	9.7%	90.3%	0%	0%	-	-	20.9%	7.0%	72.1%	0%	-	-	0%	76.0%	24.0%	0%	-	-	-
% Total	0%	0%	0%	0%	0%	-	3.0%	28.3%	0%	0%	31.3%	-	8.6%	2.9%	29.8%	0%	41.3%	-	0%	20.8%	6.6%	0%	27.4%	-	-
PHF	-	-	-	-	-	-	0.875	0.949	-	-	0.954	-	0.714	0.750	0.932	-	0.930	-	-	0.877	0.953	-	0.920	-	0.958
Lights	0	0	0	0	0	0	27	252	0	0	279	-	78	25	252	0	355	-	0	187	45	0	232	-	866
% Lights	0%	0%	0%	0%	-	-	96.4%	96.2%	0%	0%	96.2%	-	97.5%	92.6%	91.3%	0%	92.7%	-	0%	96.9%	73.8%	0%	91.3%	-	93.4%
Articulated Trucks	0	0	0	0	0	0	1	5	0	0	6	-	1	2	18	0	21	-	0	2	12	0	14	-	41
% Articulated Trucks	0%	0%	0%	0%	-	-	3.6%	1.9%	0%	0%	2.1%	-	1.3%	7.4%	6.5%	0%	5.5%	-	0%	1.0%	19.7%	0%	5.5%	-	4.4%
Buses and Single-Unit Trucks	0	0	0	0	0	0	0	5	0	0	5	-	1	0	6	0	7	-	0	4	4	0	8	-	20
% Buses and Single-Unit Trucks	0%	0%	0%	0%	-	-	0%	1.9%	0%	0%	1.7%	-	1.3%	0%	2.2%	0%	1.8%	-	0%	2.1%	6.6%	0%	3.1%	-	2.2%
Pedestrians	-	-	-	-	-	0	-	-	-	-	-	0	-	-	-	-	-	0	-	-	-	-	-	0	-
% Pedestrians	-	-	-	-	-	-	-	-	-	-	-	-	-	-	-	-	-	-	-	-	-	-	-	-	-
Bicycles on Crosswalk	-	-	-	-	-	0	-	-	-	-	-	0	-	-	-	-	-	0	-	-	-	-	-	0	-
% Bicycles on Crosswalk	-	-	-	-	-	-	-	-	-	-	-	-	-	-	-	-	-	-	-	-	-	-	-	-	-

*Pedestrians and Bicycles on Crosswalk. L: Left, R: Right, T: Thru, U: U-Turn

FM 2025 at NBFR US 59 - TMC

Wed Apr 21, 2021

PM Peak (4:45 PM - 5:45 PM) - Overall Peak Hour

All Classes (Lights, Articulated Trucks, Buses and Single-Unit Trucks, Pedestrians, Bicycles on Crosswalk)

All Movements

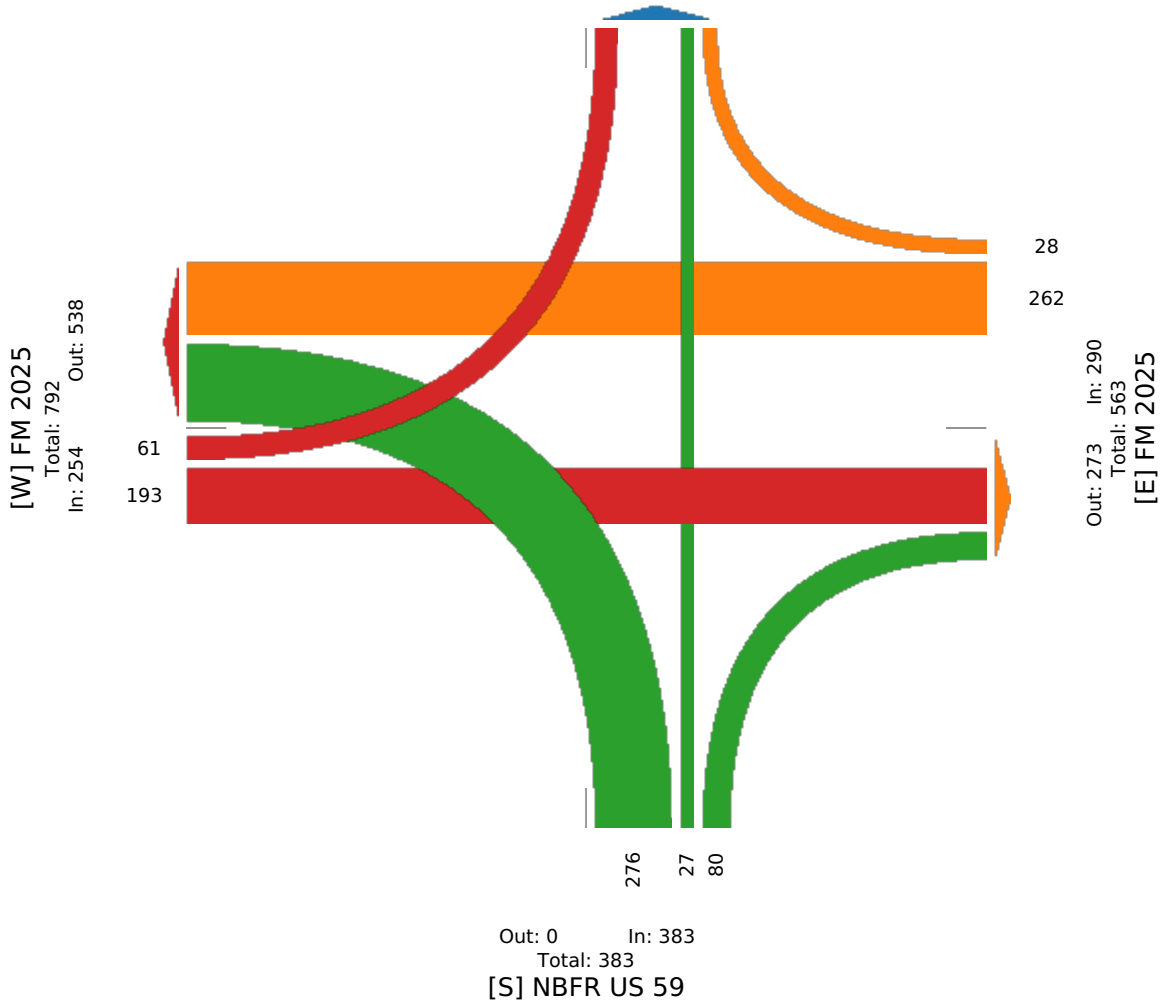
ID: 829772, Location: 30.352274, -95.089407



Provided by: C. J. Hensch & Associates Inc.
5215 Sycamore Ave., Pasadena, TX, 77503, US

[N] NBFR US 59

Total: 116
In: 0 Out: 116



Jefferson Drive at Main Street - TMC

Wed Apr 21, 2021

Full Length (6:30 AM-8:30 AM, 4:30 PM-6:30 PM)

All Classes (Lights, Articulated Trucks, Buses and Single-Unit Trucks, Pedestrians, Bicycles on Crosswalk)

All Movements

ID: 829773, Location: 30.07335, -94.784316



Provided by: C. J. Hensch & Associates Inc.
5215 Sycamore Ave., Pasadena, TX, 77503, US

Leg Direction	Main Street Southbound					Jefferson Drive Westbound					Main Street Northbound					Jefferson Drive Eastbound					Int					
	R	T	L	U	App Ped*	R	T	L	U	App Ped*	R	T	L	U	App Ped*	R	T	L	U	App Ped*						
2021-04-21 6:30AM	8	55	0	0	63	0	0	5	0	5	0	5	17	0	0	22	0	2	3	7	0	12	0	102		
6:45AM	7	86	0	0	93	0	1	2	2	0	5	0	6	22	2	0	30	0	1	5	12	0	18	0	146	
Hourly Total	15	141	0	0	156	0	1	7	2	0	10	0	11	39	2	0	52	0	3	8	19	0	30	0	248	
7:00AM	31	85	1	0	117	0	0	11	5	0	16	0	3	34	2	0	39	0	1	4	7	0	12	0	184	
7:15AM	57	97	0	0	154	0	0	17	13	0	30	0	9	50	9	0	68	0	4	7	22	0	33	0	285	
7:30AM	40	112	0	0	152	0	1	30	13	0	44	0	15	82	13	0	110	0	5	15	34	0	54	0	360	
7:45AM	33	114	0	0	147	0	5	16	9	0	30	0	16	80	9	0	105	0	7	16	30	0	53	0	335	
Hourly Total	161	408	1	0	570	0	6	74	40	0	120	0	43	246	33	0	322	0	17	42	93	0	152	0	1164	
8:00AM	10	86	0	0	96	0	2	6	6	0	14	0	13	49	3	0	65	0	2	12	14	0	28	0	203	
8:15AM	8	79	0	0	87	0	1	1	5	0	7	0	8	40	1	0	49	0	2	4	8	0	14	0	157	
Hourly Total	18	165	0	0	183	0	3	7	11	0	21	0	21	89	4	0	114	0	4	16	22	0	42	0	360	
4:30PM	20	73	1	0	94	0	7	7	6	0	20	0	16	96	6	0	118	0	5	24	41	0	70	0	302	
4:45PM	16	67	1	0	84	0	4	11	6	0	21	0	14	114	2	0	130	0	2	14	19	0	35	0	270	
Hourly Total	36	140	2	0	178	0	11	18	12	0	41	0	30	210	8	0	248	0	7	38	60	0	105	0	572	
5:00PM	26	102	3	0	131	0	5	11	15	0	31	0	12	119	4	0	135	0	7	19	28	0	54	0	351	
5:15PM	16	90	1	0	107	0	7	5	15	0	27	0	12	122	5	0	139	0	4	7	34	0	45	0	318	
5:30PM	16	82	4	0	102	0	3	10	20	0	33	0	17	102	3	0	122	0	4	12	31	0	47	0	304	
5:45PM	15	66	2	0	83	0	6	12	8	0	26	0	4	115	1	0	120	0	2	16	20	0	38	0	267	
Hourly Total	73	340	10	0	423	0	21	38	58	0	117	0	45	458	13	0	516	0	17	54	113	0	184	0	1240	
6:00PM	19	79	4	0	102	0	2	9	8	0	19	0	12	97	6	0	115	0	4	17	35	0	56	0	292	
6:15PM	19	87	0	0	106	0	3	9	11	0	23	0	10	105	1	0	116	0	2	5	20	0	27	0	272	
Hourly Total	38	166	4	0	208	0	5	18	19	0	42	0	22	202	7	0	231	0	6	22	55	0	83	0	564	
Total	341	1360	17	0	1718	0	47	162	142	0	351	0	172	1244	67	0	1483	0	54	180	362	0	596	0	4148	
% Approach	19.8%	79.2%	1.0%	0%	-	-	13.4%	46.2%	40.5%	0%	-	-	11.6%	83.9%	4.5%	0%	-	-	9.1%	30.2%	60.7%	0%	-	-	-	
% Total	8.2%	32.8%	0.4%	0%	41.4%	-	1.1%	3.9%	3.4%	0%	8.5%	-	4.1%	30.0%	1.6%	0%	35.8%	-	1.3%	4.3%	8.7%	0%	14.4%	-	-	
Lights	336	1338	17	0	1691	-	45	159	140	0	344	-	171	1233	64	0	1468	-	54	178	357	0	589	-	4092	
% Lights	98.5%	98.4%	100%	0%	98.4%	-	95.7%	98.1%	98.6%	0%	98.0%	-	99.4%	99.1%	95.5%	0%	99.0%	-	100%	98.9%	98.6%	0%	98.8%	-	98.6%	
Articulated Trucks	1	1	0	0	2	-	1	0	0	0	1	-	0	1	1	0	2	-	0	0	0	0	0	0	-	5
% Articulated Trucks	0.3%	0.1%	0%	0%	0.1%	-	2.1%	0%	0%	0%	0.3%	-	0%	0.1%	1.5%	0%	0.1%	-	0%	0%	0%	0%	0%	0%	-	0.1%
Buses and Single-Unit Trucks	4	21	0	0	25	-	1	3	2	0	6	-	1	10	2	0	13	-	0	2	5	0	7	-	51	
% Buses and Single-Unit Trucks	1.2%	1.5%	0%	0%	1.5%	-	2.1%	1.9%	1.4%	0%	1.7%	-	0.6%	0.8%	3.0%	0%	0.9%	-	0%	1.1%	1.4%	0%	1.2%	-	1.2%	
Pedestrians	-	-	-	-	0	-	-	-	-	-	0	-	-	-	-	-	0	-	-	-	-	-	-	0	-	-
% Pedestrians	-	-	-	-	-	-	-	-	-	-	-	-	-	-	-	-	-	-	-	-	-	-	-	-	-	-
Bicycles on Crosswalk	-	-	-	-	0	-	-	-	-	-	0	-	-	-	-	-	0	-	-	-	-	-	-	0	-	-
% Bicycles on Crosswalk	-	-	-	-	-	-	-	-	-	-	-	-	-	-	-	-	-	-	-	-	-	-	-	-	-	-

*Pedestrians and Bicycles on Crosswalk. L: Left, R: Right, T: Thru, U: U-Turn

Jefferson Drive at Main Street - TMC

Wed Apr 21, 2021

Full Length (6:30 AM-8:30 AM, 4:30 PM-6:30 PM)

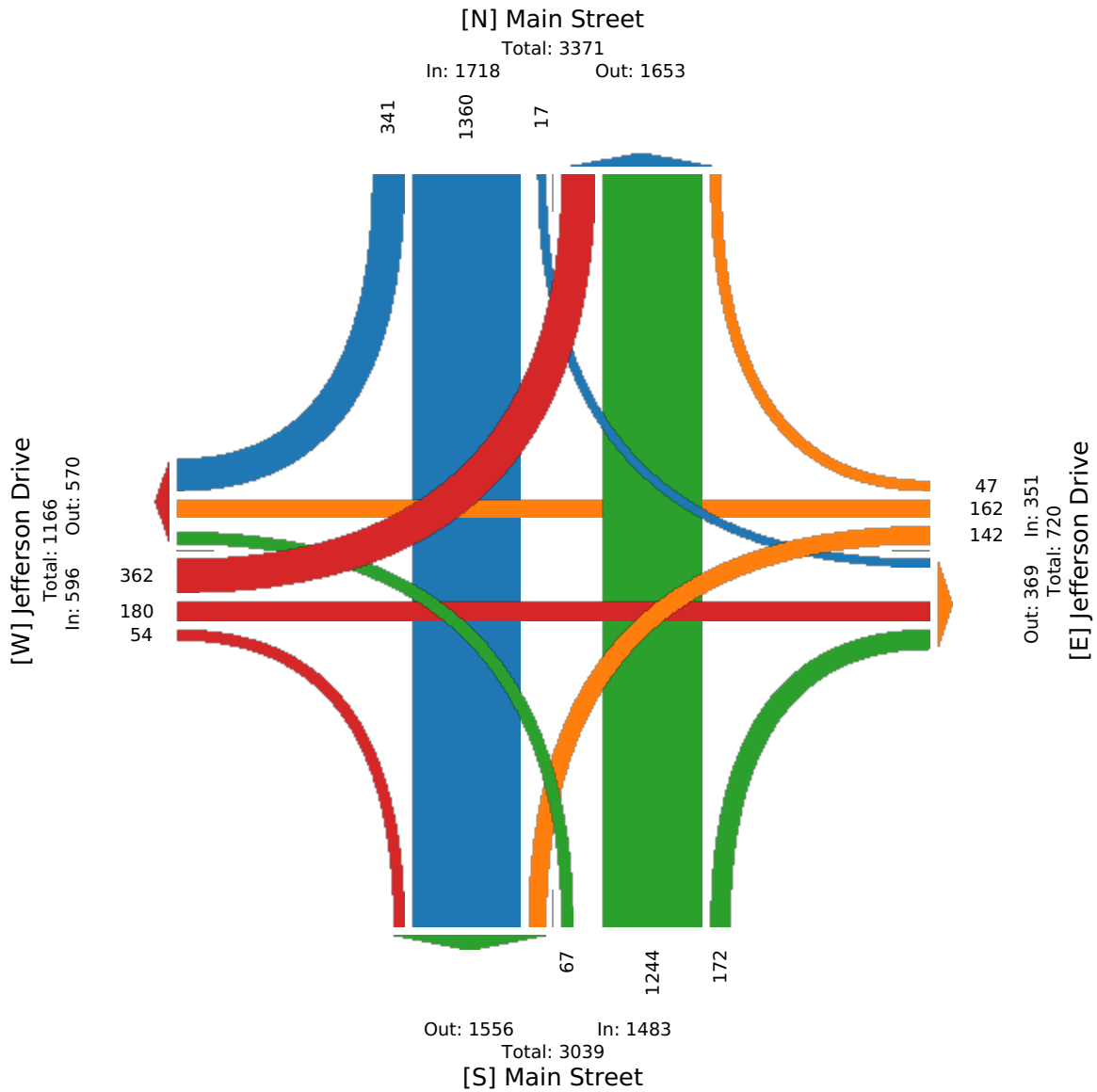
All Classes (Lights, Articulated Trucks, Buses and Single-Unit Trucks, Pedestrians, Bicycles on Crosswalk)

All Movements

ID: 829773, Location: 30.07335, -94.784316



Provided by: C. J. Hensch & Associates Inc.
5215 Sycamore Ave., Pasadena, TX, 77503, US



Jefferson Drive at Main Street - TMC

Wed Apr 21, 2021

AM Peak (7:15 AM - 8:15 AM)

All Classes (Lights, Articulated Trucks, Buses and Single-Unit Trucks, Pedestrians, Bicycles on Crosswalk)

All Movements

ID: 829773, Location: 30.07335, -94.784316



Provided by: C. J. Hensch & Associates Inc.
5215 Sycamore Ave., Pasadena, TX, 77503, US

Leg Direction	Main Street Southbound						Jefferson Drive Westbound						Main Street Northbound						Jefferson Drive Eastbound						Int
	R	T	L	U	App	Ped*	R	T	L	U	App	Ped*	R	T	L	U	App	Ped*	R	T	L	U	App	Ped*	
2021-04-21 7:15AM	57	97	0	0	154	0	0	17	13	0	30	0	9	50	9	0	68	0	4	7	22	0	33	0	285
7:30AM	40	112	0	0	152	0	1	30	13	0	44	0	15	82	13	0	110	0	5	15	34	0	54	0	360
7:45AM	33	114	0	0	147	0	5	16	9	0	30	0	16	80	9	0	105	0	7	16	30	0	53	0	335
8:00AM	10	86	0	0	96	0	2	6	6	0	14	0	13	49	3	0	65	0	2	12	14	0	28	0	203
Total	140	409	0	0	549	0	8	69	41	0	118	0	53	261	34	0	348	0	18	50	100	0	168	0	1183
% Approach	25.5%	74.5%	0%	0%	-	-	6.8%	58.5%	34.7%	0%	-	-	15.2%	75.0%	9.8%	0%	-	-	10.7%	29.8%	59.5%	0%	-	-	-
% Total	11.8%	34.6%	0%	0%	46.4%	-	0.7%	5.8%	3.5%	0%	10.0%	-	4.5%	22.1%	2.9%	0%	29.4%	-	1.5%	4.2%	8.5%	0%	14.2%	-	-
PHF	0.614	0.897	-	-	0.891	-	0.400	0.575	0.788	-	0.670	-	0.828	0.796	0.654	-	0.791	-	0.643	0.781	0.735	-	0.778	-	0.822
Lights	140	402	0	0	542	-	7	69	40	0	116	-	53	259	32	0	344	-	18	50	100	0	168	-	1170
% Lights	100%	98.3%	0%	0%	98.7%	-	87.5%	100%	97.6%	0%	98.3%	-	100%	99.2%	94.1%	0%	98.9%	-	100%	100%	100%	0%	100%	-	98.9%
Articulated Trucks	0	1	0	0	1	-	1	0	0	0	1	-	0	0	0	0	0	-	0	0	0	0	0	-	2
% Articulated Trucks	0%	0.2%	0%	0%	0.2%	-	12.5%	0%	0%	0%	0.8%	-	0%	0%	0%	0%	0%	-	0%	0%	0%	0%	0%	-	0.2%
Buses and Single-Unit Trucks	0	6	0	0	6	-	0	0	1	0	1	-	0	2	2	0	4	-	0	0	0	0	0	-	11
% Buses and Single-Unit Trucks	0%	1.5%	0%	0%	1.1%	-	0%	0%	2.4%	0%	0.8%	-	0%	0.8%	5.9%	0%	1.1%	-	0%	0%	0%	0%	0%	-	0.9%
Pedestrians	-	-	-	-	-	0	-	-	-	-	-	0	-	-	-	-	-	0	-	-	-	-	-	0	-
% Pedestrians	-	-	-	-	-	-	-	-	-	-	-	-	-	-	-	-	-	-	-	-	-	-	-	-	-
Bicycles on Crosswalk	-	-	-	-	-	0	-	-	-	-	-	0	-	-	-	-	-	0	-	-	-	-	-	0	-
% Bicycles on Crosswalk	-	-	-	-	-	-	-	-	-	-	-	-	-	-	-	-	-	-	-	-	-	-	-	-	-

*Pedestrians and Bicycles on Crosswalk. L: Left, R: Right, T: Thru, U: U-Turn

Jefferson Drive at Main Street - TMC

Wed Apr 21, 2021

AM Peak (7:15 AM - 8:15 AM)

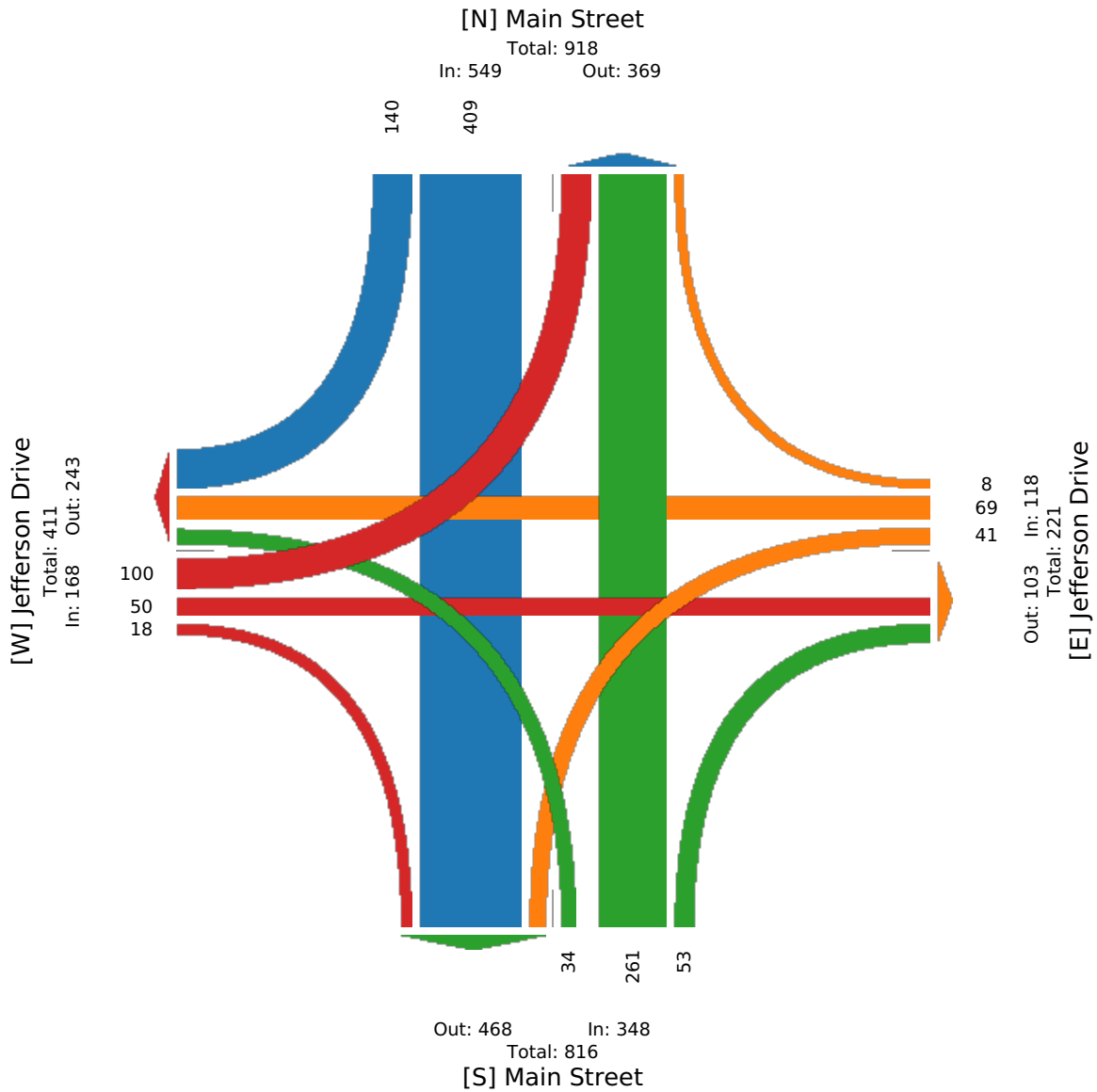
All Classes (Lights, Articulated Trucks, Buses and Single-Unit Trucks, Pedestrians, Bicycles on Crosswalk)

All Movements

ID: 829773, Location: 30.07335, -94.784316



Provided by: C. J. Hensch & Associates Inc.
5215 Sycamore Ave., Pasadena, TX, 77503, US



Jefferson Drive at Main Street - TMC

Wed Apr 21, 2021

PM Peak (4:45 PM - 5:45 PM) - Overall Peak Hour

All Classes (Lights, Articulated Trucks, Buses and Single-Unit Trucks, Pedestrians, Bicycles on Crosswalk)

All Movements

ID: 829773, Location: 30.07335, -94.784316



Provided by: C. J. Hensch & Associates Inc.
5215 Sycamore Ave., Pasadena, TX, 77503, US

Leg Direction	Main Street Southbound						Jefferson Drive Westbound						Main Street Northbound						Jefferson Drive Eastbound						Int
	R	T	L	U	App	Ped*	R	T	L	U	App	Ped*	R	T	L	U	App	Ped*	R	T	L	U	App	Ped*	
2021-04-21 4:45PM	16	67	1	0	84	0	4	11	6	0	21	0	14	114	2	0	130	0	2	14	19	0	35	0	270
5:00PM	26	102	3	0	131	0	5	11	15	0	31	0	12	119	4	0	135	0	7	19	28	0	54	0	351
5:15PM	16	90	1	0	107	0	7	5	15	0	27	0	12	122	5	0	139	0	4	7	34	0	45	0	318
5:30PM	16	82	4	0	102	0	3	10	20	0	33	0	17	102	3	0	122	0	4	12	31	0	47	0	304
Total	74	341	9	0	424	0	19	37	56	0	112	0	55	457	14	0	526	0	17	52	112	0	181	0	1243
% Approach	17.5%	80.4%	2.1%	0%	-	-	17.0%	33.0%	50.0%	0%	-	-	10.5%	86.9%	2.7%	0%	-	-	9.4%	28.7%	61.9%	0%	-	-	-
% Total	6.0%	27.4%	0.7%	0%	34.1%	-	1.5%	3.0%	4.5%	0%	9.0%	-	4.4%	36.8%	1.1%	0%	42.3%	-	1.4%	4.2%	9.0%	0%	14.6%	-	-
PHF	0.712	0.836	0.563	-	0.809	-	0.679	0.841	0.700	-	0.848	-	0.809	0.936	0.700	-	0.946	-	0.607	0.684	0.824	-	0.838	-	0.885
Lights	71	337	9	0	417	-	19	35	56	0	110	-	54	454	14	0	522	-	17	51	112	0	180	-	1229
% Lights	95.9%	98.8%	100%	0%	98.3%	-	100%	94.6%	100%	0%	98.2%	-	98.2%	99.3%	100%	0%	99.2%	-	100%	98.1%	100%	0%	99.4%	-	98.9%
Articulated Trucks	0	0	0	0	0	-	0	0	0	0	0	-	0	0	0	0	0	-	0	0	0	0	0	-	0
% Articulated Trucks	0%	0%	0%	0%	0%	-	0%	0%	0%	0%	0%	-	0%	0%	0%	0%	0%	-	0%	0%	0%	0%	0%	-	0%
Buses and Single-Unit Trucks	3	4	0	0	7	-	0	2	0	0	2	-	1	3	0	0	4	-	0	1	0	0	1	-	14
% Buses and Single-Unit Trucks	4.1%	1.2%	0%	0%	1.7%	-	0%	5.4%	0%	0%	1.8%	-	1.8%	0.7%	0%	0%	0.8%	-	0%	1.9%	0%	0%	0.6%	-	1.1%
Pedestrians	-	-	-	-	-	0	-	-	-	-	-	0	-	-	-	-	-	0	-	-	-	-	-	0	-
% Pedestrians	-	-	-	-	-	-	-	-	-	-	-	-	-	-	-	-	-	-	-	-	-	-	-	-	-
Bicycles on Crosswalk	-	-	-	-	-	0	-	-	-	-	-	0	-	-	-	-	-	0	-	-	-	-	-	0	-
% Bicycles on Crosswalk	-	-	-	-	-	-	-	-	-	-	-	-	-	-	-	-	-	-	-	-	-	-	-	-	-

*Pedestrians and Bicycles on Crosswalk. L: Left, R: Right, T: Thru, U: U-Turn

Jefferson Drive at Main Street - TMC

Wed Apr 21, 2021

PM Peak (4:45 PM - 5:45 PM) - Overall Peak Hour

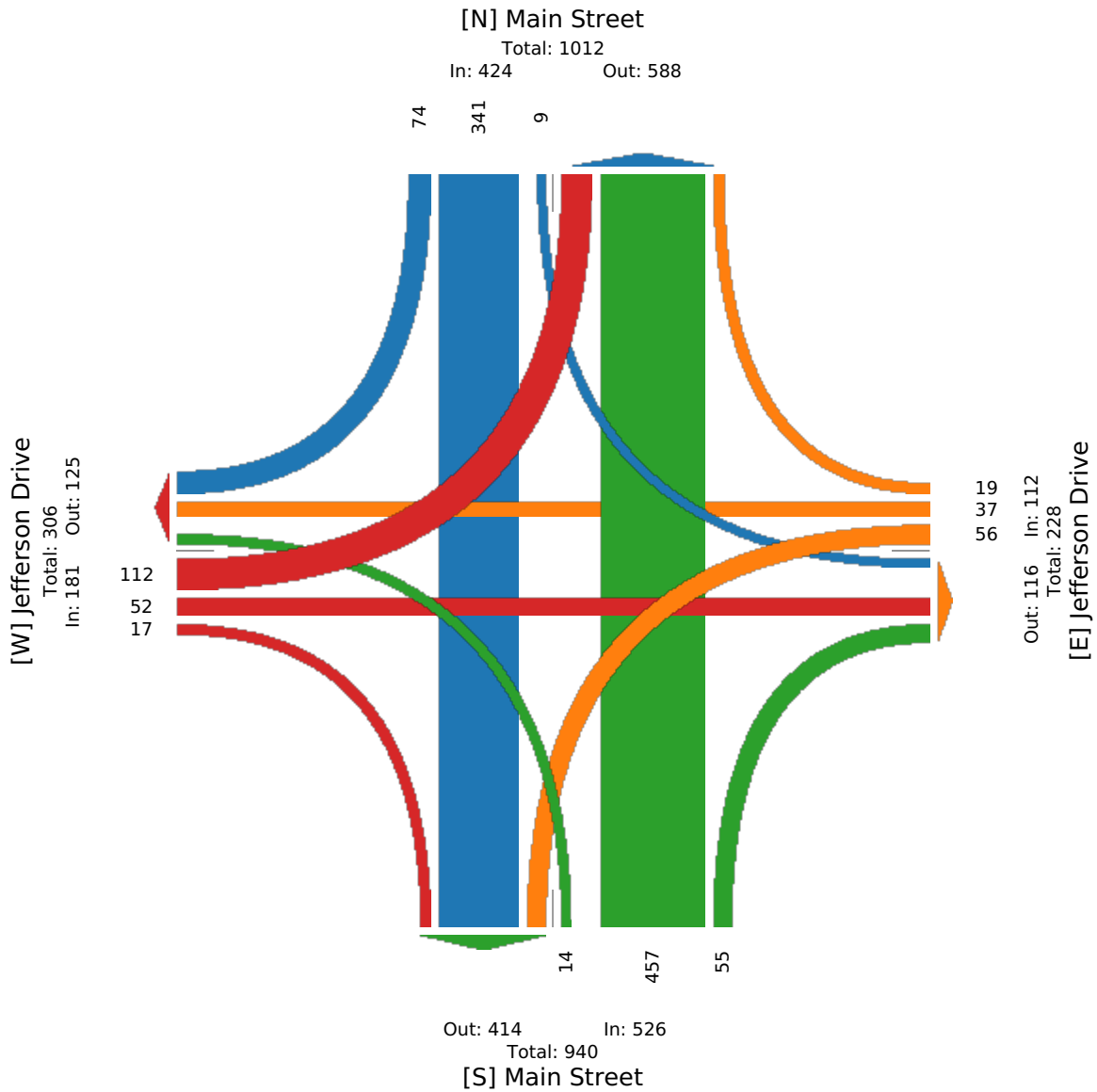
All Classes (Lights, Articulated Trucks, Buses and Single-Unit Trucks, Pedestrians, Bicycles on Crosswalk)

All Movements

ID: 829773, Location: 30.07335, -94.784316



Provided by: C. J. Hensch & Associates Inc.
5215 Sycamore Ave., Pasadena, TX, 77503, US



Low Street at Clayton Street - TMC

Wed May 5, 2021

Full Length (6:30 AM-8:30 AM, 4:30 PM-6:30 PM)

All Classes (Lights, Articulated Trucks, Buses and Single-Unit Trucks, Pedestrians, Bicycles on Crosswalk)

All Movements

ID: 829774, Location: 30.050324, -94.885194



Provided by: C. J. Hensch & Associates Inc.
5215 Sycamore Ave., Pasadena, TX, 77503, US

Leg Direction	Low Street Southbound					Clayton Street Westbound					Clayton Street Eastbound					Int
	R	L	U	App	Ped*	R	T	U	App	Ped*	T	L	U	App	Ped*	
2021-05-05 6:30AM	1	0	0	1	0	1	121	0	122	0	23	0	0	23	0	146
6:45AM	0	0	0	0	0	4	106	0	110	0	34	0	0	34	0	144
Hourly Total	1	0	0	1	0	5	227	0	232	0	57	0	0	57	0	290
7:00AM	0	0	0	0	0	0	84	0	84	0	45	1	0	46	0	130
7:15AM	0	0	0	0	0	0	106	0	106	0	21	0	0	21	0	127
7:30AM	0	0	0	0	0	0	93	0	93	0	40	0	0	40	0	133
7:45AM	4	0	0	4	0	3	87	0	90	0	37	0	0	37	0	131
Hourly Total	4	0	0	4	0	3	370	0	373	0	143	1	0	144	0	521
8:00AM	1	0	0	1	0	0	59	0	59	0	52	1	0	53	0	113
8:15AM	0	1	0	1	0	0	62	0	62	0	59	0	0	59	0	122
Hourly Total	1	1	0	2	0	0	121	0	121	0	111	1	0	112	0	235
4:30PM	2	0	0	2	0	1	52	0	53	0	140	1	0	141	0	196
4:45PM	3	0	0	3	0	0	70	0	70	0	140	2	0	142	0	215
Hourly Total	5	0	0	5	0	1	122	0	123	0	280	3	0	283	0	411
5:00PM	3	0	0	3	0	0	55	0	55	0	159	0	0	159	0	217
5:15PM	4	0	0	4	0	0	61	0	61	0	165	1	0	166	0	231
5:30PM	4	0	0	4	0	0	66	0	66	0	158	1	0	159	0	229
5:45PM	15	0	0	15	0	0	87	0	87	0	167	1	0	168	0	270
Hourly Total	26	0	0	26	0	0	269	0	269	0	649	3	0	652	0	947
6:00PM	4	0	0	4	0	0	69	0	69	0	155	5	0	160	0	233
6:15PM	5	0	0	5	0	0	60	0	60	0	112	2	0	114	0	179
Hourly Total	9	0	0	9	0	0	129	0	129	0	267	7	0	274	0	412
Total	46	1	0	47	0	9	1238	0	1247	0	1507	15	0	1522	0	2816
% Approach	97.9%	2.1%	0%	-	-	0.7%	99.3%	0%	-	-	99.0%	1.0%	0%	-	-	-
% Total	1.6%	0%	0%	1.7%	-	0.3%	44.0%	0%	44.3%	-	53.5%	0.5%	0%	54.0%	-	-
Lights	46	1	0	47	-	9	1225	0	1234	-	1487	15	0	1502	-	2783
% Lights	100%	100%	0%	100%	-	100%	98.9%	0%	99.0%	-	98.7%	100%	0%	98.7%	-	98.8%
Articulated Trucks	0	0	0	0	-	0	2	0	2	-	1	0	0	1	-	3
% Articulated Trucks	0%	0%	0%	0%	-	0%	0.2%	0%	0.2%	-	0.1%	0%	0%	0.1%	-	0.1%
Buses and Single-Unit Trucks	0	0	0	0	-	0	11	0	11	-	19	0	0	19	-	30
% Buses and Single-Unit Trucks	0%	0%	0%	0%	-	0%	0.9%	0%	0.9%	-	1.3%	0%	0%	1.2%	-	1.1%
Pedestrians	-	-	-	-	0	-	-	-	-	0	-	-	-	-	0	-
% Pedestrians	-	-	-	-	-	-	-	-	-	-	-	-	-	-	-	-
Bicycles on Crosswalk	-	-	-	-	0	-	-	-	-	0	-	-	-	-	0	-
% Bicycles on Crosswalk	-	-	-	-	-	-	-	-	-	-	-	-	-	-	-	-

*Pedestrians and Bicycles on Crosswalk. L: Left, R: Right, T: Thru, U: U-Turn

Low Street at Clayton Street - TMC

Wed May 5, 2021

Full Length (6:30 AM-8:30 AM, 4:30 PM-6:30 PM)

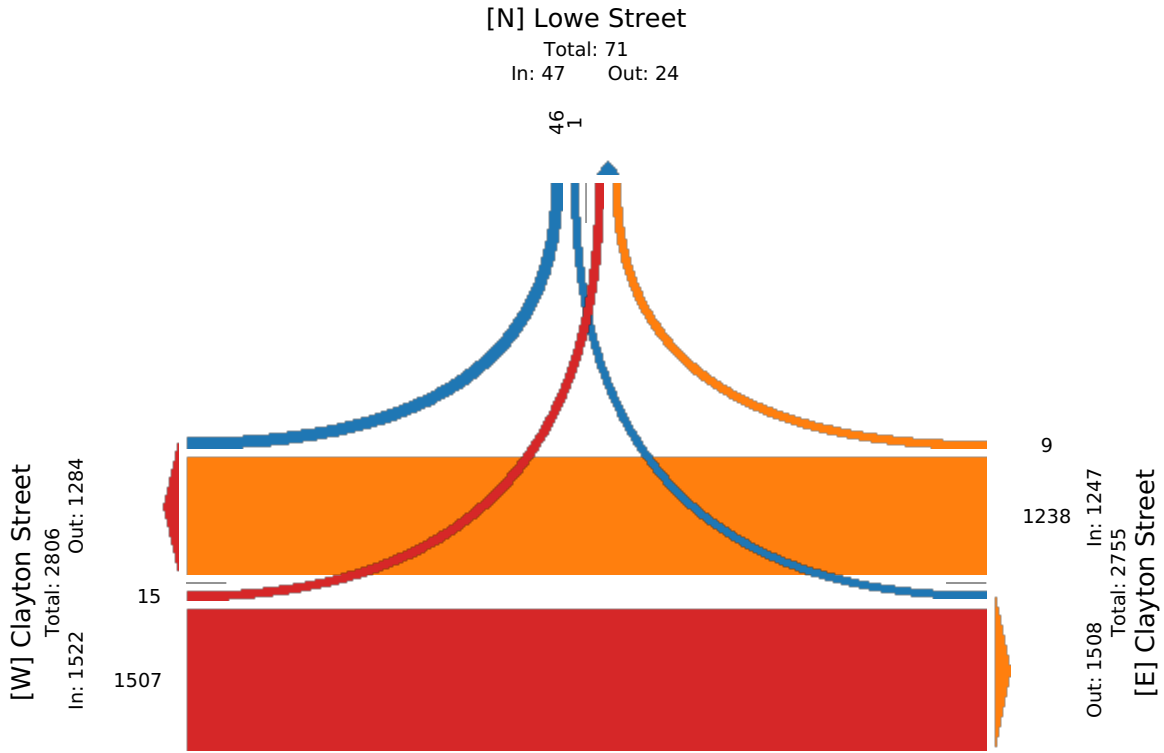
All Classes (Lights, Articulated Trucks, Buses and Single-Unit Trucks, Pedestrians, Bicycles on Crosswalk)

All Movements

ID: 829774, Location: 30.050324, -94.885194



Provided by: C. J. Hensch & Associates Inc.
5215 Sycamore Ave., Pasadena, TX, 77503, US



Low Street at Clayton Street - TMC

Wed May 5, 2021

AM Peak (6:30 AM - 7:30 AM)

All Classes (Lights, Articulated Trucks, Buses and Single-Unit Trucks, Pedestrians, Bicycles on Crosswalk)

All Movements

ID: 829774, Location: 30.050324, -94.885194



Provided by: C. J. Hensch & Associates Inc.
5215 Sycamore Ave., Pasadena, TX, 77503, US

Leg Direction Time	Low Street Southbound					Clayton Street Westbound					Clayton Street Eastbound					Int
	R	L	U	App	Ped*	R	T	U	App	Ped*	T	L	U	App	Ped*	
2021-05-05 6:30AM	1	0	0	1	0	1	121	0	122	0	23	0	0	23	0	146
6:45AM	0	0	0	0	0	4	106	0	110	0	34	0	0	34	0	144
7:00AM	0	0	0	0	0	0	84	0	84	0	45	1	0	46	0	130
7:15AM	0	0	0	0	0	0	106	0	106	0	21	0	0	21	0	127
Total	1	0	0	1	0	5	417	0	422	0	123	1	0	124	0	547
% Approach	100%	0%	0%	-	-	1.2%	98.8%	0%	-	-	99.2%	0.8%	0%	-	-	-
% Total	0.2%	0%	0%	0.2%	-	0.9%	76.2%	0%	77.1%	-	22.5%	0.2%	0%	22.7%	-	-
PHF	0.250	-	-	0.250	-	0.313	0.862	-	0.865	-	0.683	0.250	-	0.674	-	0.937
Lights	1	0	0	1	-	5	411	0	416	-	115	1	0	116	-	533
% Lights	100%	0%	0%	100%	-	100%	98.6%	0%	98.6%	-	93.5%	100%	0%	93.5%	-	97.4%
Articulated Trucks	0	0	0	0	-	0	1	0	1	-	0	0	0	0	-	1
% Articulated Trucks	0%	0%	0%	0%	-	0%	0.2%	0%	0.2%	-	0%	0%	0%	0%	-	0.2%
Buses and Single-Unit Trucks	0	0	0	0	-	0	5	0	5	-	8	0	0	8	-	13
% Buses and Single-Unit Trucks	0%	0%	0%	0%	-	0%	1.2%	0%	1.2%	-	6.5%	0%	0%	6.5%	-	2.4%
Pedestrians	-	-	-	-	0	-	-	-	-	0	-	-	-	-	-	0
% Pedestrians	-	-	-	-	-	-	-	-	-	-	-	-	-	-	-	-
Bicycles on Crosswalk	-	-	-	-	0	-	-	-	-	0	-	-	-	-	-	0
% Bicycles on Crosswalk	-	-	-	-	-	-	-	-	-	-	-	-	-	-	-	-

*Pedestrians and Bicycles on Crosswalk. L: Left, R: Right, T: Thru, U: U-Turn

Low Street at Clayton Street - TMC

Wed May 5, 2021

AM Peak (6:30 AM - 7:30 AM)

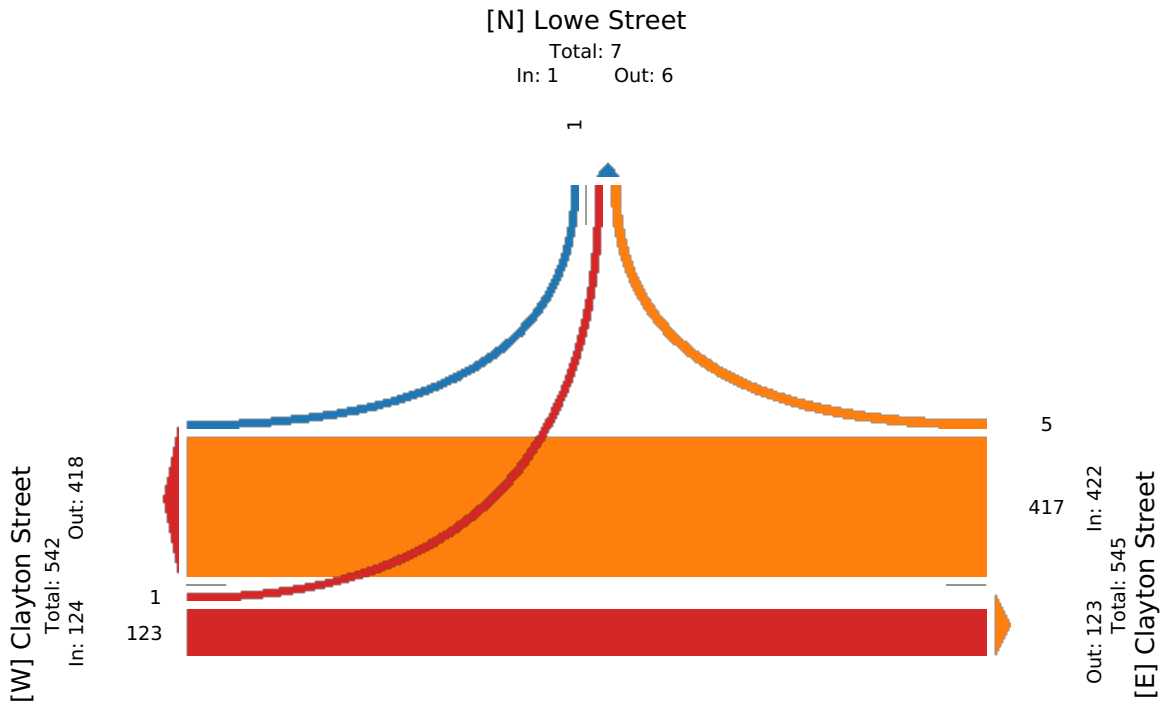
All Classes (Lights, Articulated Trucks, Buses and Single-Unit Trucks, Pedestrians, Bicycles on Crosswalk)

All Movements

ID: 829774, Location: 30.050324, -94.885194



Provided by: C. J. Hensch & Associates Inc.
5215 Sycamore Ave., Pasadena, TX, 77503, US



Lowe Street at Clayton Street - TMC

Wed May 5, 2021

PM Peak (5:15 PM - 6:15 PM) - Overall Peak Hour

All Classes (Lights, Articulated Trucks, Buses and Single-Unit Trucks, Pedestrians, Bicycles on Crosswalk)

All Movements

ID: 829774, Location: 30.050324, -94.885194



Provided by: C. J. Hensch & Associates Inc.
5215 Sycamore Ave., Pasadena, TX, 77503, US

Leg Direction	Lowe Street Southbound					Clayton Street Westbound					Clayton Street Eastbound					Int
	R	L	U	App	Ped*	R	T	U	App	Ped*	T	L	U	App	Ped*	
Time																
2021-05-05 5:15PM	4	0	0	4	0	0	61	0	61	0	165	1	0	166	0	231
5:30PM	4	0	0	4	0	0	66	0	66	0	158	1	0	159	0	229
5:45PM	15	0	0	15	0	0	87	0	87	0	167	1	0	168	0	270
6:00PM	4	0	0	4	0	0	69	0	69	0	155	5	0	160	0	233
Total	27	0	0	27	0	0	283	0	283	0	645	8	0	653	0	963
% Approach	100%	0%	0%	-	-	0%	100%	0%	-	-	98.8%	1.2%	0%	-	-	-
% Total	2.8%	0%	0%	2.8%	-	0%	29.4%	0%	29.4%	-	67.0%	0.8%	0%	67.8%	-	-
PHF	0.450	-	-	0.450	-	-	0.813	-	0.813	-	0.966	0.400	-	0.972	-	0.892
Lights	27	0	0	27	-	0	279	0	279	-	641	8	0	649	-	955
% Lights	100%	0%	0%	100%	-	0%	98.6%	0%	98.6%	-	99.4%	100%	0%	99.4%	-	99.2%
Articulated Trucks	0	0	0	0	-	0	0	0	0	-	0	0	0	0	-	0
% Articulated Trucks	0%	0%	0%	0%	-	0%	0%	0%	0%	-	0%	0%	0%	0%	-	0%
Buses and Single-Unit Trucks	0	0	0	0	-	0	4	0	4	-	4	0	0	4	-	8
% Buses and Single-Unit Trucks	0%	0%	0%	0%	-	0%	1.4%	0%	1.4%	-	0.6%	0%	0%	0.6%	-	0.8%
Pedestrians	-	-	-	-	0	-	-	-	-	0	-	-	-	-	0	-
% Pedestrians	-	-	-	-	-	-	-	-	-	-	-	-	-	-	-	-
Bicycles on Crosswalk	-	-	-	-	0	-	-	-	-	0	-	-	-	-	0	-
% Bicycles on Crosswalk	-	-	-	-	-	-	-	-	-	-	-	-	-	-	-	-

*Pedestrians and Bicycles on Crosswalk. L: Left, R: Right, T: Thru, U: U-Turn

Low Street at Clayton Street - TMC

Wed May 5, 2021

PM Peak (5:15 PM - 6:15 PM) - Overall Peak Hour

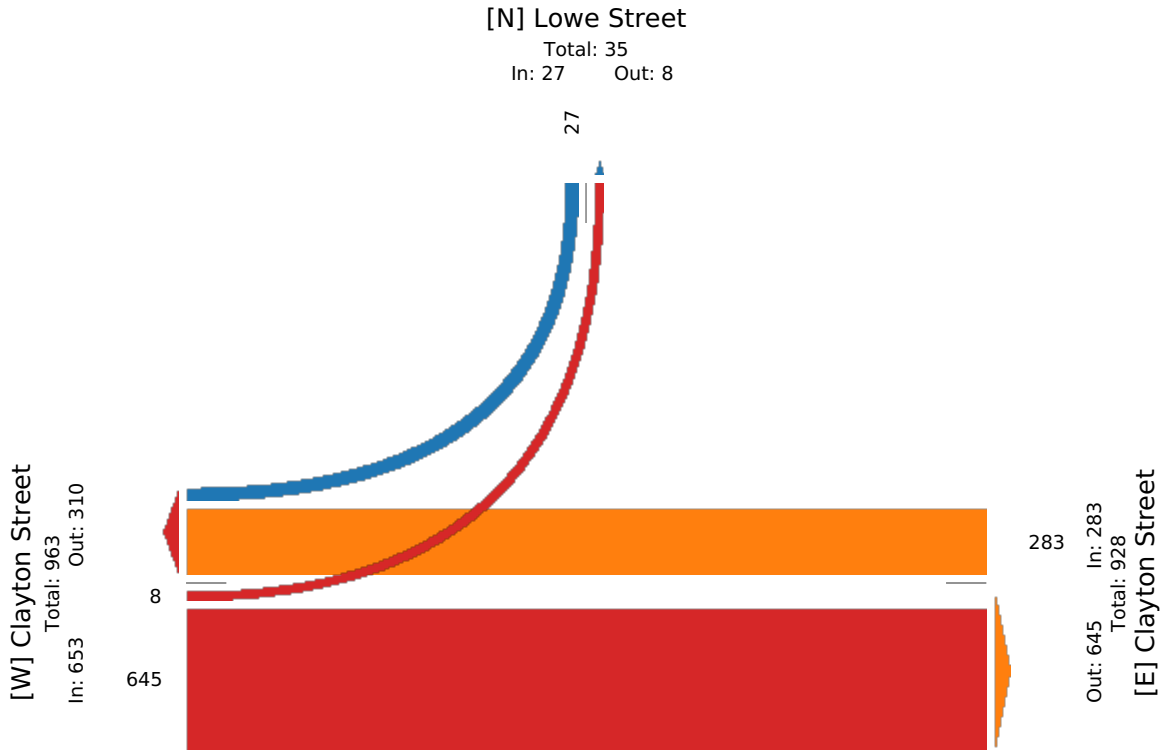
All Classes (Lights, Articulated Trucks, Buses and Single-Unit Trucks, Pedestrians, Bicycles on Crosswalk)

All Movements

ID: 829774, Location: 30.050324, -94.885194



Provided by: C. J. Hensch & Associates Inc.
5215 Sycamore Ave., Pasadena, TX, 77503, US



Main Street at Grand Avenue - TMC

Wed Apr 21, 2021

Full Length (6:30 AM-8:30 AM, 4:30 PM-6:30 PM)

All Classes (Lights, Articulated Trucks, Buses and Single-Unit Trucks, Pedestrians, Bicycles on Crosswalk)

All Movements

ID: 829775, Location: 30.063062, -94.795941



Provided by: C. J. Hensch & Associates Inc.
5215 Sycamore Ave., Pasadena, TX, 77503, US

Leg Direction	Main Street Southbound						Grand Avenue Westbound						Main Street Northbound						Grand Avenue Eastbound						Int
	R	T	L	U	App	Ped*	R	T	L	U	App	Ped*	R	T	L	U	App	Ped*	R	T	L	U	App	Ped*	
2021-04-21 6:30AM	4	58	0	0	62	0	4	1	1	0	6	0	0	28	0	0	28	0	2	1	2	0	5	0	101
6:45AM	6	64	1	0	71	0	2	5	1	0	8	0	0	47	1	0	48	0	1	1	7	0	9	0	136
Hourly Total	10	122	1	0	133	0	6	6	2	0	14	0	0	75	1	0	76	0	3	2	9	0	14	0	237
7:00AM	11	65	0	0	76	0	5	9	1	0	15	0	0	54	4	0	58	0	3	4	14	0	21	0	170
7:15AM	29	79	3	0	111	0	13	30	0	0	43	0	1	57	6	0	64	0	8	9	32	0	49	0	267
7:30AM	44	106	8	0	158	0	11	22	0	0	33	0	0	92	16	0	108	0	19	32	38	0	89	0	388
7:45AM	27	103	2	0	132	0	2	9	1	0	12	0	1	54	4	0	59	0	12	14	23	0	49	0	252
Hourly Total	111	353	13	0	477	0	31	70	2	0	103	0	2	257	30	0	289	0	42	59	107	0	208	0	1077
8:00AM	21	82	2	0	105	0	5	7	2	0	14	0	1	56	2	0	59	0	2	6	6	0	14	2	192
8:15AM	13	61	4	0	78	0	1	7	1	0	9	0	1	51	2	0	54	0	2	4	12	0	18	0	159
Hourly Total	34	143	6	0	183	0	6	14	3	0	23	0	2	107	4	0	113	0	4	10	18	0	32	2	351
4:30PM	15	85	0	0	100	0	7	7	1	0	15	0	2	105	3	0	110	0	8	4	29	0	41	0	266
4:45PM	18	77	3	0	98	1	7	11	4	0	22	0	1	80	2	0	83	0	9	7	21	0	37	0	240
Hourly Total	33	162	3	0	198	1	14	18	5	0	37	0	3	185	5	0	193	0	17	11	50	0	78	0	506
5:00PM	24	106	4	0	134	0	15	4	0	0	19	0	1	101	1	0	103	0	4	8	39	0	51	0	307
5:15PM	21	90	4	0	115	0	6	8	2	0	16	0	1	103	3	0	107	0	11	4	18	0	33	0	271
5:30PM	10	94	5	0	109	0	6	7	0	0	13	0	0	84	3	0	87	0	4	5	39	0	48	0	257
5:45PM	12	71	3	0	86	0	8	6	2	0	16	0	4	84	0	0	88	0	5	4	16	0	25	0	215
Hourly Total	67	361	16	0	444	0	35	25	4	0	64	0	6	372	7	0	385	0	24	21	112	0	157	0	1050
6:00PM	9	83	4	0	96	0	7	3	2	0	12	0	1	88	0	0	89	0	6	4	19	0	29	0	226
6:15PM	15	76	1	0	92	0	9	6	1	0	16	0	0	78	1	0	79	0	3	5	10	0	18	0	205
Hourly Total	24	159	5	0	188	0	16	9	3	0	28	0	1	166	1	0	168	0	9	9	29	0	47	0	431
Total	279	1300	44	0	1623	1	108	142	19	0	269	0	14	1162	48	0	1224	0	99	112	325	0	536	2	3652
% Approach	17.2%	80.1%	2.7%	0%	-	-	40.1%	52.8%	7.1%	0%	-	-	1.1%	94.9%	3.9%	0%	-	-	18.5%	20.9%	60.6%	0%	-	-	-
% Total	7.6%	35.6%	1.2%	0%	44.4%	-	3.0%	3.9%	0.5%	0%	7.4%	-	0.4%	31.8%	1.3%	0%	33.5%	-	2.7%	3.1%	8.9%	0%	14.7%	-	-
Lights	278	1280	42	0	1600	-	107	136	19	0	262	-	13	1146	46	0	1205	-	98	110	306	0	514	-	3581
% Lights	99.6%	98.5%	95.5%	0%	98.6%	-	99.1%	95.8%	100%	0%	97.4%	-	92.9%	98.6%	95.8%	0%	98.4%	-	99.0%	98.2%	94.2%	0%	95.9%	-	98.1%
Articulated Trucks	1	1	0	0	2	-	0	0	0	0	0	-	1	2	0	0	3	-	0	0	0	0	0	-	5
% Articulated Trucks	0.4%	0.1%	0%	0%	0.1%	-	0%	0%	0%	0%	0%	-	7.1%	0.2%	0%	0%	0.2%	-	0%	0%	0%	0%	0%	-	0.1%
Buses and Single-Unit Trucks	0	19	2	0	21	-	1	6	0	0	7	-	0	14	2	0	16	-	1	2	19	0	22	-	66
% Buses and Single-Unit Trucks	0%	1.5%	4.5%	0%	1.3%	-	0.9%	4.2%	0%	0%	2.6%	-	0%	1.2%	4.2%	0%	1.3%	-	1.0%	1.8%	5.8%	0%	4.1%	-	1.8%
Pedestrians	-	-	-	-	-	1	-	-	-	-	-	0	-	-	-	-	-	0	-	-	-	-	-	2	-
% Pedestrians	-	-	-	-	-	100%	-	-	-	-	-	0	-	-	-	-	-	0	-	-	-	-	-	100%	-
Bicycles on Crosswalk	-	-	-	-	-	0	-	-	-	-	-	0	-	-	-	-	-	0	-	-	-	-	-	0	-
% Bicycles on Crosswalk	-	-	-	-	-	0%	-	-	-	-	-	0	-	-	-	-	-	0	-	-	-	-	-	0%	-

*Pedestrians and Bicycles on Crosswalk. L: Left, R: Right, T: Thru, U: U-Turn

Main Street at Grand Avenue - TMC

Wed Apr 21, 2021

Full Length (6:30 AM-8:30 AM, 4:30 PM-6:30 PM)

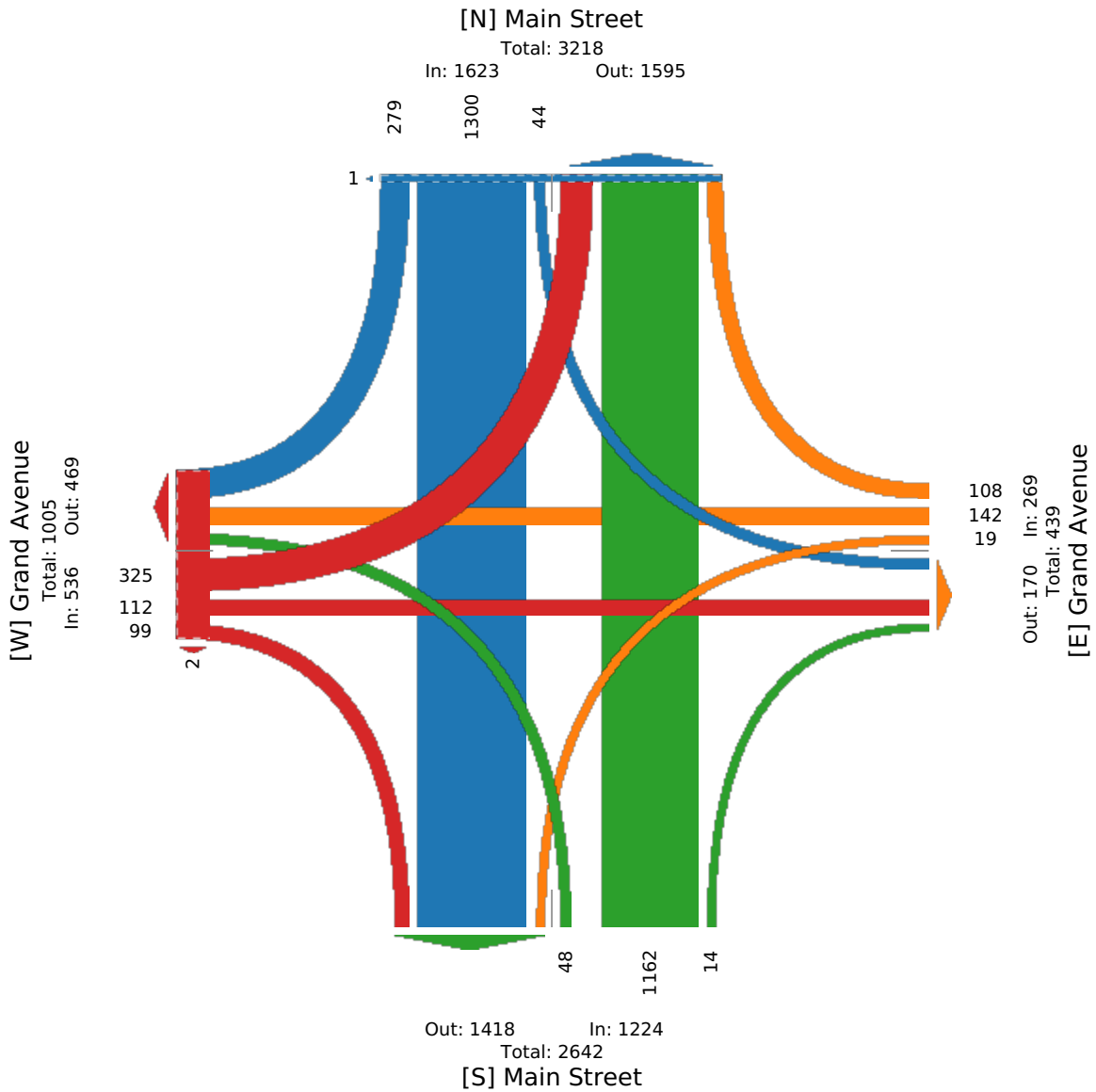
All Classes (Lights, Articulated Trucks, Buses and Single-Unit Trucks, Pedestrians, Bicycles on Crosswalk)

All Movements

ID: 829775, Location: 30.063062, -94.795941



Provided by: C. J. Hensch & Associates Inc.
5215 Sycamore Ave., Pasadena, TX, 77503, US



Main Street at Grand Avenue - TMC

Wed Apr 21, 2021

AM Peak (7:15 AM - 8:15 AM) - Overall Peak Hour

All Classes (Lights, Articulated Trucks, Buses and Single-Unit Trucks, Pedestrians, Bicycles on Crosswalk)

All Movements

ID: 829775, Location: 30.063062, -94.795941



Provided by: C. J. Hensch & Associates Inc.
5215 Sycamore Ave., Pasadena, TX, 77503, US

Leg Direction	Main Street Southbound						Grand Avenue Westbound						Main Street Northbound						Grand Avenue Eastbound						Int
	R	T	L	U	App	Ped*	R	T	L	U	App	Ped*	R	T	L	U	App	Ped*	R	T	L	U	App	Ped*	
2021-04-21 7:15AM	29	79	3	0	111	0	13	30	0	0	43	0	1	57	6	0	64	0	8	9	32	0	49	0	267
7:30AM	44	106	8	0	158	0	11	22	0	0	33	0	0	92	16	0	108	0	19	32	38	0	89	0	388
7:45AM	27	103	2	0	132	0	2	9	1	0	12	0	1	54	4	0	59	0	12	14	23	0	49	0	252
8:00AM	21	82	2	0	105	0	5	7	2	0	14	0	1	56	2	0	59	0	2	6	6	0	14	2	192
Total	121	370	15	0	506	0	31	68	3	0	102	0	3	259	28	0	290	0	41	61	99	0	201	2	1099
% Approach	23.9%	73.1%	3.0%	0%	-	-	30.4%	66.7%	2.9%	0%	-	-	1.0%	89.3%	9.7%	0%	-	-	20.4%	30.3%	49.3%	0%	-	-	-
% Total	11.0%	33.7%	1.4%	0%	46.0%	-	2.8%	6.2%	0.3%	0%	9.3%	-	0.3%	23.6%	2.5%	0%	26.4%	-	3.7%	5.6%	9.0%	0%	18.3%	-	-
PHF	0.688	0.873	0.469	-	0.801	-	0.596	0.567	0.375	-	0.593	-	0.750	0.704	0.438	-	0.671	-	0.539	0.477	0.651	-	0.565	-	0.708
Lights	121	362	14	0	497	-	30	67	3	0	100	-	2	258	28	0	288	-	41	60	81	0	182	-	1067
% Lights	100%	97.8%	93.3%	0%	98.2%	-	96.8%	98.5%	100%	0%	98.0%	-	66.7%	99.6%	100%	0%	99.3%	-	100%	98.4%	81.8%	0%	90.5%	-	97.1%
Articulated Trucks	0	1	0	0	1	-	0	0	0	0	0	-	1	1	0	0	2	-	0	0	0	0	0	-	3
% Articulated Trucks	0%	0.3%	0%	0%	0.2%	-	0%	0%	0%	0%	0%	-	33.3%	0.4%	0%	0%	0.7%	-	0%	0%	0%	0%	0%	-	0.3%
Buses and Single-Unit Trucks	0	7	1	0	8	-	1	1	0	0	2	-	0	0	0	0	0	-	0	1	18	0	19	-	29
% Buses and Single-Unit Trucks	0%	1.9%	6.7%	0%	1.6%	-	3.2%	1.5%	0%	0%	2.0%	-	0%	0%	0%	0%	0%	-	0%	1.6%	18.2%	0%	9.5%	-	2.6%
Pedestrians	-	-	-	-	-	0	-	-	-	-	-	0	-	-	-	-	-	0	-	-	-	-	-	-	2
% Pedestrians	-	-	-	-	-	-	-	-	-	-	-	-	-	-	-	-	-	-	-	-	-	-	-	-	100%
Bicycles on Crosswalk	-	-	-	-	-	0	-	-	-	-	-	0	-	-	-	-	-	0	-	-	-	-	-	-	0
% Bicycles on Crosswalk	-	-	-	-	-	-	-	-	-	-	-	-	-	-	-	-	-	-	-	-	-	-	-	-	0%

*Pedestrians and Bicycles on Crosswalk. L: Left, R: Right, T: Thru, U: U-Turn

Main Street at Grand Avenue - TMC

Wed Apr 21, 2021

AM Peak (7:15 AM - 8:15 AM) - Overall Peak Hour

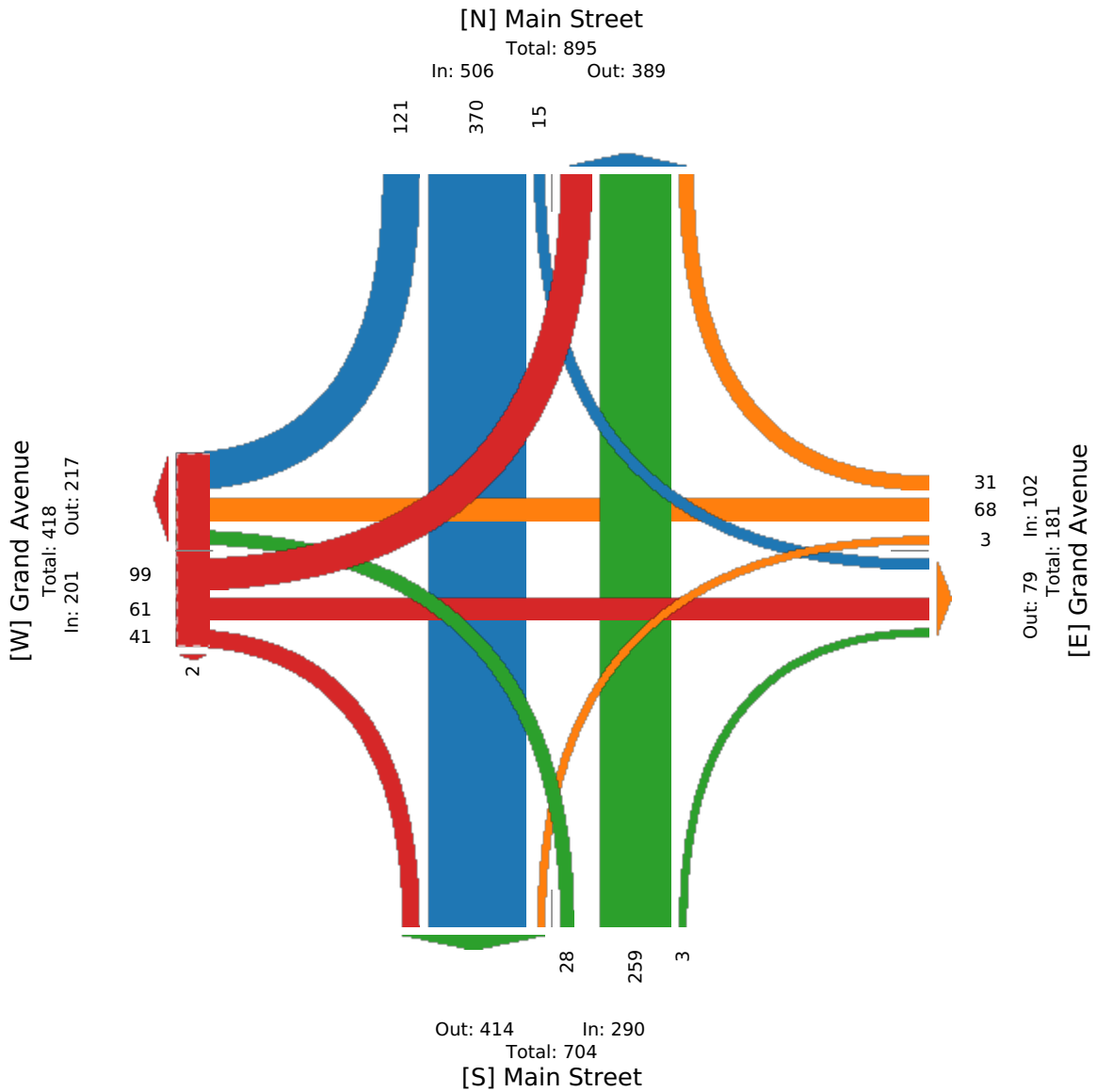
All Classes (Lights, Articulated Trucks, Buses and Single-Unit Trucks, Pedestrians, Bicycles on Crosswalk)

All Movements

ID: 829775, Location: 30.063062, -94.795941



Provided by: C. J. Hensch & Associates Inc.
5215 Sycamore Ave., Pasadena, TX, 77503, US



Main Street at Grand Avenue - TMC

Wed Apr 21, 2021

PM Peak (4:30 PM - 5:30 PM)

All Classes (Lights, Articulated Trucks, Buses and Single-Unit Trucks, Pedestrians, Bicycles on Crosswalk)

All Movements

ID: 829775, Location: 30.063062, -94.795941



Provided by: C. J. Hensch & Associates Inc.
5215 Sycamore Ave., Pasadena, TX, 77503, US

Leg Direction	Main Street Southbound						Grand Avenue Westbound						Main Street Northbound						Grand Avenue Eastbound						Int
	R	T	L	U	App	Ped*	R	T	L	U	App	Ped*	R	T	L	U	App	Ped*	R	T	L	U	App	Ped*	
2021-04-21 4:30PM	15	85	0	0	100	0	7	7	1	0	15	0	2	105	3	0	110	0	8	4	29	0	41	0	266
4:45PM	18	77	3	0	98	1	7	11	4	0	22	0	1	80	2	0	83	0	9	7	21	0	37	0	240
5:00PM	24	106	4	0	134	0	15	4	0	0	19	0	1	101	1	0	103	0	4	8	39	0	51	0	307
5:15PM	21	90	4	0	115	0	6	8	2	0	16	0	1	103	3	0	107	0	11	4	18	0	33	0	271
Total	78	358	11	0	447	1	35	30	7	0	72	0	5	389	9	0	403	0	32	23	107	0	162	0	1084
% Approach	17.4%	80.1%	2.5%	0%	-	-	48.6%	41.7%	9.7%	0%	-	-	1.2%	96.5%	2.2%	0%	-	-	19.8%	14.2%	66.0%	0%	-	-	-
% Total	7.2%	33.0%	1.0%	0%	41.2%	-	3.2%	2.8%	0.6%	0%	6.6%	-	0.5%	35.9%	0.8%	0%	37.2%	-	3.0%	2.1%	9.9%	0%	14.9%	-	-
PHF	0.813	0.844	0.688	-	0.834	-	0.583	0.682	0.438	-	0.818	-	0.625	0.926	0.750	-	0.916	-	0.727	0.719	0.686	-	0.794	-	0.883
Lights	78	356	11	0	445	-	35	29	7	0	71	-	5	381	8	0	394	-	32	23	106	0	161	-	1071
% Lights	100%	99.4%	100%	0%	99.6%	-	100%	96.7%	100%	0%	98.6%	-	100%	97.9%	88.9%	0%	97.8%	-	100%	100%	99.1%	0%	99.4%	-	98.8%
Articulated Trucks	0	0	0	0	0	-	0	0	0	0	0	-	0	0	0	0	0	-	0	0	0	0	0	-	0
% Articulated Trucks	0%	0%	0%	0%	0%	-	0%	0%	0%	0%	0%	-	0%	0%	0%	0%	0%	-	0%	0%	0%	0%	0%	-	0%
Buses and Single-Unit Trucks	0	2	0	0	2	-	0	1	0	0	1	-	0	8	1	0	9	-	0	0	1	0	1	-	13
% Buses and Single-Unit Trucks	0%	0.6%	0%	0%	0.4%	-	0%	3.3%	0%	0%	1.4%	-	0%	2.1%	11.1%	0%	2.2%	-	0%	0%	0.9%	0%	0.6%	-	1.2%
Pedestrians	-	-	-	-	-	1	-	-	-	-	-	0	-	-	-	-	-	0	-	-	-	-	-	0	-
% Pedestrians	-	-	-	-	-	100%	-	-	-	-	-	-	-	-	-	-	-	-	-	-	-	-	-	-	-
Bicycles on Crosswalk	-	-	-	-	-	0	-	-	-	-	-	0	-	-	-	-	-	0	-	-	-	-	-	0	-
% Bicycles on Crosswalk	-	-	-	-	-	0%	-	-	-	-	-	-	-	-	-	-	-	-	-	-	-	-	-	-	-

*Pedestrians and Bicycles on Crosswalk. L: Left, R: Right, T: Thru, U: U-Turn

Main Street at Grand Avenue - TMC

Wed Apr 21, 2021

PM Peak (4:30 PM - 5:30 PM)

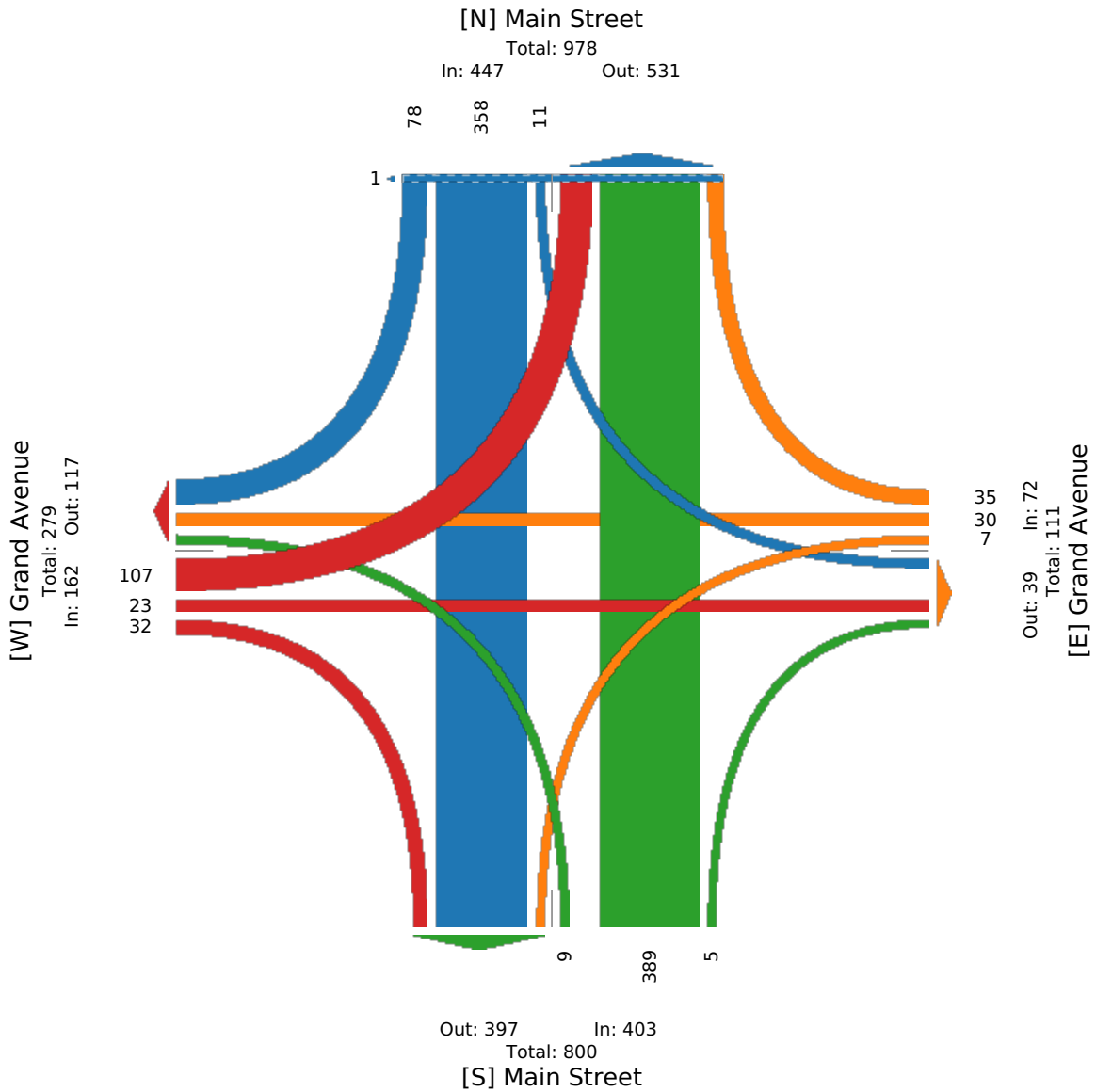
All Classes (Lights, Articulated Trucks, Buses and Single-Unit Trucks, Pedestrians, Bicycles on Crosswalk)

All Movements

ID: 829775, Location: 30.063062, -94.795941



Provided by: C. J. Hensch & Associates Inc.
5215 Sycamore Ave., Pasadena, TX, 77503, US



Sam Houston Street at Trinity Street - TMC

Wed Apr 21, 2021

Full Length (6:30 AM-8:30 AM, 4:30 PM-6:30 PM)

All Classes (Lights, Articulated Trucks, Buses and Single-Unit Trucks, Pedestrians, Bicycles on Crosswalk)

All Movements

ID: 829776, Location: 30.058751, -94.797077



Provided by: C. J. Hensch & Associates Inc.
5215 Sycamore Ave., Pasadena, TX, 77503, US

Leg Direction	Trinity Street Southbound						Sam Houston Street Westbound						Trinity Street Northbound						Sam Houston Street Eastbound						Int
	R	T	L	U	App	Ped*	R	T	L	U	App	Ped*	R	T	L	U	App	Ped*	R	T	L	U	App	Ped*	
2021-04-21 6:30AM	0	3	0	0	3	0	0	0	0	0	0	0	1	2	0	0	3	0	1	1	0	0	2	1	8
6:45AM	1	4	0	0	5	1	0	0	0	0	0	0	0	4	0	0	4	0	0	1	0	0	1	0	10
Hourly Total	1	7	0	0	8	1	0	0	0	0	0	0	1	6	0	0	7	0	1	2	0	0	3	1	18
7:00AM	1	3	0	0	4	0	0	0	0	0	0	0	4	5	0	0	9	1	0	2	1	0	3	1	16
7:15AM	3	2	1	0	6	0	0	0	0	0	0	0	3	16	0	0	19	1	3	2	2	0	7	0	32
7:30AM	0	10	0	0	10	0	0	0	0	0	0	0	4	18	0	0	22	2	0	2	0	0	2	0	34
7:45AM	0	6	0	0	6	0	0	0	0	0	0	0	9	30	1	0	40	1	0	6	1	0	7	2	53
Hourly Total	4	21	1	0	26	0	0	0	0	0	0	0	20	69	1	0	90	5	3	12	4	0	19	3	135
8:00AM	1	7	0	0	8	0	0	0	0	0	0	0	2	17	0	0	19	4	0	2	3	0	5	1	32
8:15AM	3	3	0	0	6	0	0	0	0	0	0	2	6	12	0	0	18	1	3	0	1	0	4	2	28
Hourly Total	4	10	0	0	14	0	0	0	0	0	0	2	8	29	0	0	37	5	3	2	4	0	9	3	60
4:30PM	1	11	3	0	15	0	0	0	0	0	0	0	4	7	0	0	11	4	4	8	0	0	12	0	38
4:45PM	1	11	2	0	14	0	0	0	0	0	0	0	1	11	0	0	12	3	2	0	1	0	3	2	29
Hourly Total	2	22	5	0	29	0	0	0	0	0	0	0	5	18	0	0	23	7	6	8	1	0	15	2	67
5:00PM	7	19	5	0	31	0	0	0	3	0	3	0	6	13	2	0	21	5	4	6	0	0	10	2	65
5:15PM	5	7	2	0	14	0	0	0	0	0	0	0	4	13	0	0	17	0	1	7	0	0	8	0	39
5:30PM	3	4	1	0	8	2	0	0	0	0	0	0	2	9	1	0	12	1	2	5	2	0	9	0	29
5:45PM	0	5	1	0	6	0	1	0	0	0	1	0	3	7	0	0	10	0	0	2	0	0	2	0	19
Hourly Total	15	35	9	0	59	2	1	0	3	0	4	0	15	42	3	0	60	6	7	20	2	0	29	2	152
6:00PM	2	5	2	0	9	0	0	0	0	0	0	0	0	3	0	0	3	0	0	5	3	0	8	0	20
6:15PM	1	6	1	0	8	0	0	1	0	0	1	0	1	6	0	0	7	0	2	3	1	0	6	0	22
Hourly Total	3	11	3	0	17	0	0	1	0	0	1	0	1	9	0	0	10	0	2	8	4	0	14	0	42
Total	29	106	18	0	153	3	1	1	3	0	5	2	50	173	4	0	227	23	22	52	15	0	89	11	474
% Approach	19.0%	69.3%	11.8%	0%	-	-	20.0%	20.0%	60.0%	0%	-	-	22.0%	76.2%	1.8%	0%	-	-	24.7%	58.4%	16.9%	0%	-	-	-
% Total	6.1%	22.4%	3.8%	0%	32.3%	-	0.2%	0.2%	0.6%	0%	1.1%	-	10.5%	36.5%	0.8%	0%	47.9%	-	4.6%	11.0%	3.2%	0%	18.8%	-	-
Lights	29	106	17	0	152	-	1	1	3	0	5	-	50	173	4	0	227	-	22	52	15	0	89	-	473
% Lights	100%	100%	94.4%	0%	99.3%	-	100%	100%	100%	0%	100%	-	100%	100%	100%	0%	100%	-	100%	100%	100%	0%	100%	-	99.8%
Articulated Trucks	0	0	0	0	0	-	0	0	0	0	0	-	0	0	0	0	0	-	0	0	0	0	0	-	0
% Articulated Trucks	0%	0%	0%	0%	0%	-	0%	0%	0%	0%	0%	-	0%	0%	0%	0%	0%	-	0%	0%	0%	0%	0%	-	0%
Buses and Single-Unit Trucks	0	0	1	0	1	-	0	0	0	0	0	-	0	0	0	0	0	-	0	0	0	0	0	-	1
% Buses and Single-Unit Trucks	0%	0%	5.6%	0%	0.7%	-	0%	0%	0%	0%	0%	-	0%	0%	0%	0%	0%	-	0%	0%	0%	0%	0%	-	0.2%
Pedestrians	-	-	-	-	-	1	-	-	-	-	-	2	-	-	-	-	-	23	-	-	-	-	-	11	-
% Pedestrians	-	-	-	-	-	33.3%	-	-	-	-	-	100%	-	-	-	-	-	100%	-	-	-	-	-	100%	-
Bicycles on Crosswalk	-	-	-	-	-	2	-	-	-	-	-	0	-	-	-	-	-	0	-	-	-	-	-	0	-
% Bicycles on Crosswalk	-	-	-	-	-	66.7%	-	-	-	-	-	0%	-	-	-	-	-	0%	-	-	-	-	-	0%	-

*Pedestrians and Bicycles on Crosswalk. L: Left, R: Right, T: Thru, U: U-Turn

Sam Houston Street at Trinity Street - TMC

Wed Apr 21, 2021

Full Length (6:30 AM-8:30 AM, 4:30 PM-6:30 PM)

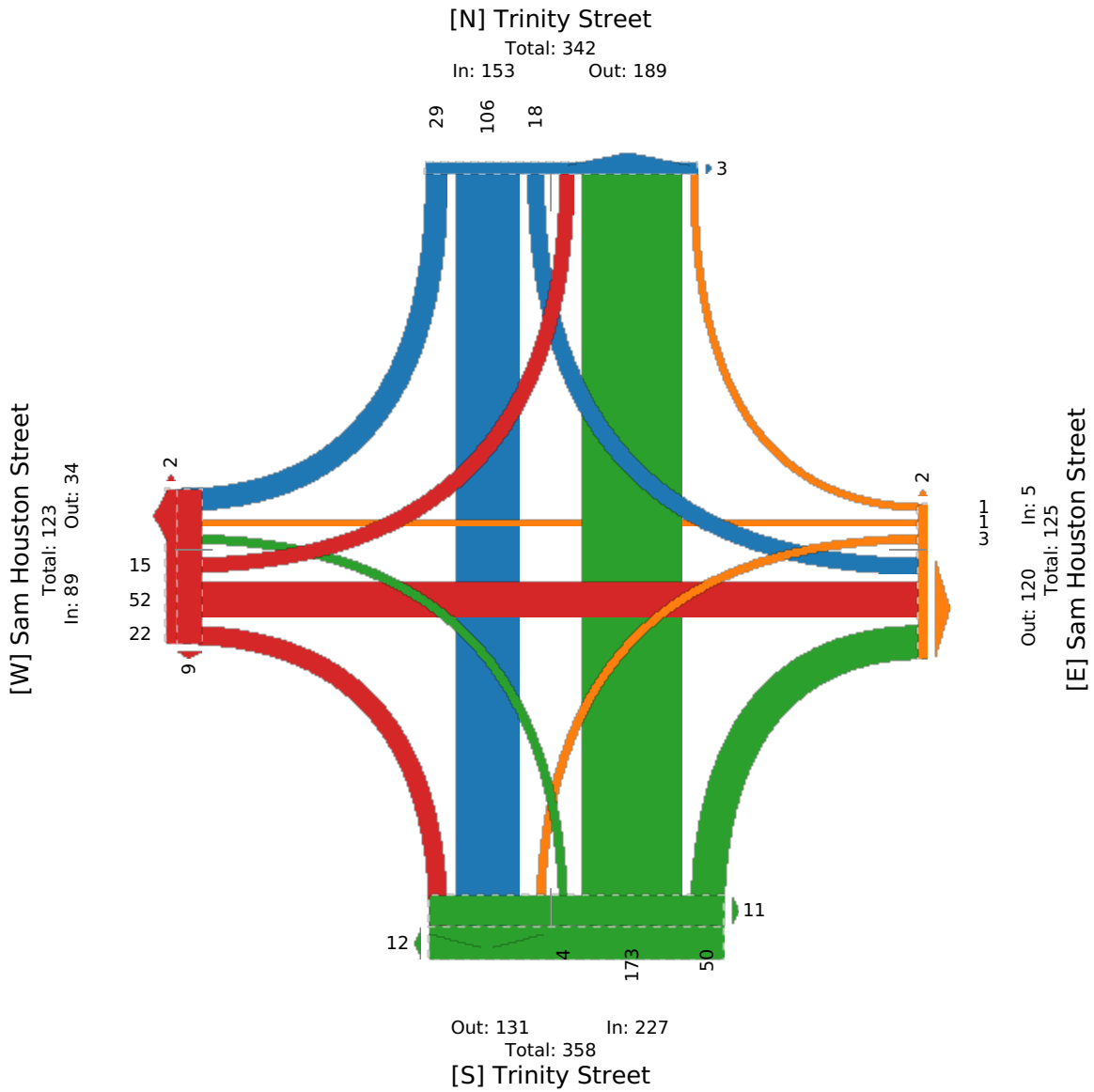
All Classes (Lights, Articulated Trucks, Buses and Single-Unit Trucks, Pedestrians, Bicycles on Crosswalk)

All Movements

ID: 829776, Location: 30.058751, -94.797077



Provided by: C. J. Hensch & Associates Inc.
5215 Sycamore Ave., Pasadena, TX, 77503, US



Sam Houston Street at Trinity Street - TMC

Wed Apr 21, 2021

AM Peak (7:15 AM - 8:15 AM)

All Classes (Lights, Articulated Trucks, Buses and Single-Unit Trucks, Pedestrians, Bicycles on Crosswalk)

All Movements

ID: 829776, Location: 30.058751, -94.797077



Provided by: C. J. Hensch & Associates Inc.
5215 Sycamore Ave., Pasadena, TX, 77503, US

Leg Direction	Trinity Street Southbound						Sam Houston Street Westbound						Trinity Street Northbound						Sam Houston Street Eastbound						Int	
	R	T	L	U	App	Ped*	R	T	L	U	App	Ped*	R	T	L	U	App	Ped*	R	T	L	U	App	Ped*		
2021-04-21 7:15AM	3	2	1	0	6	0	0	0	0	0	0	0	3	16	0	0	19	1	3	2	2	0	7	0	32	
7:30AM	0	10	0	0	10	0	0	0	0	0	0	0	4	18	0	0	22	2	0	2	0	0	2	0	34	
7:45AM	0	6	0	0	6	0	0	0	0	0	0	0	9	30	1	0	40	1	0	6	1	0	7	2	53	
8:00AM	1	7	0	0	8	0	0	0	0	0	0	0	2	17	0	0	19	4	0	2	3	0	5	1	32	
Total	4	25	1	0	30	0	0	0	0	0	0	0	18	81	1	0	100	8	3	12	6	0	21	3	151	
% Approach	13.3%	83.3%	3.3%	0%	-	-	0%	0%	0%	0%	-	-	18.0%	81.0%	1.0%	0%	-	-	14.3%	57.1%	28.6%	0%	-	-	-	
% Total	2.6%	16.6%	0.7%	0%	19.9%	-	0%	0%	0%	0%	-	-	11.9%	53.6%	0.7%	0%	66.2%	-	2.0%	7.9%	4.0%	0%	13.9%	-	-	
PHF	0.333	0.625	0.250	-	0.750	-	-	-	-	-	-	-	0.500	0.675	0.250	-	0.625	-	0.250	0.500	0.500	-	0.750	-	0.712	
Lights	4	25	1	0	30	-	0	0	0	0	0	-	18	81	1	0	100	-	3	12	6	0	21	-	151	
% Lights	100%	100%	100%	0%	100%	-	0%	0%	0%	0%	-	-	100%	100%	100%	0%	100%	-	100%	100%	100%	0%	100%	-	100%	
Articulated Trucks	0	0	0	0	0	-	0	0	0	0	0	-	0	0	0	0	0	-	0	0	0	0	0	0	-	0
% Articulated Trucks	0%	0%	0%	0%	0%	-	0%	0%	0%	0%	-	-	0%	0%	0%	0%	0%	-	0%	0%	0%	0%	0%	0%	-	0%
Buses and Single-Unit Trucks	0	0	0	0	0	-	0	0	0	0	0	-	0	0	0	0	0	-	0	0	0	0	0	0	-	0
% Buses and Single-Unit Trucks	0%	0%	0%	0%	0%	-	0%	0%	0%	0%	-	-	0%	0%	0%	0%	0%	-	0%	0%	0%	0%	0%	0%	-	0%
Pedestrians	-	-	-	-	-	0	-	-	-	-	-	0	-	-	-	-	-	8	-	-	-	-	-	-	3	
% Pedestrians	-	-	-	-	-	-	-	-	-	-	-	-	-	-	-	-	-	100%	-	-	-	-	-	-	100%	
Bicycles on Crosswalk	-	-	-	-	-	0	-	-	-	-	-	0	-	-	-	-	-	0	-	-	-	-	-	-	0	
% Bicycles on Crosswalk	-	-	-	-	-	-	-	-	-	-	-	-	-	-	-	-	-	0%	-	-	-	-	-	-	0%	

*Pedestrians and Bicycles on Crosswalk. L: Left, R: Right, T: Thru, U: U-Turn

Sam Houston Street at Trinity Street - TMC

Wed Apr 21, 2021

AM Peak (7:15 AM - 8:15 AM)

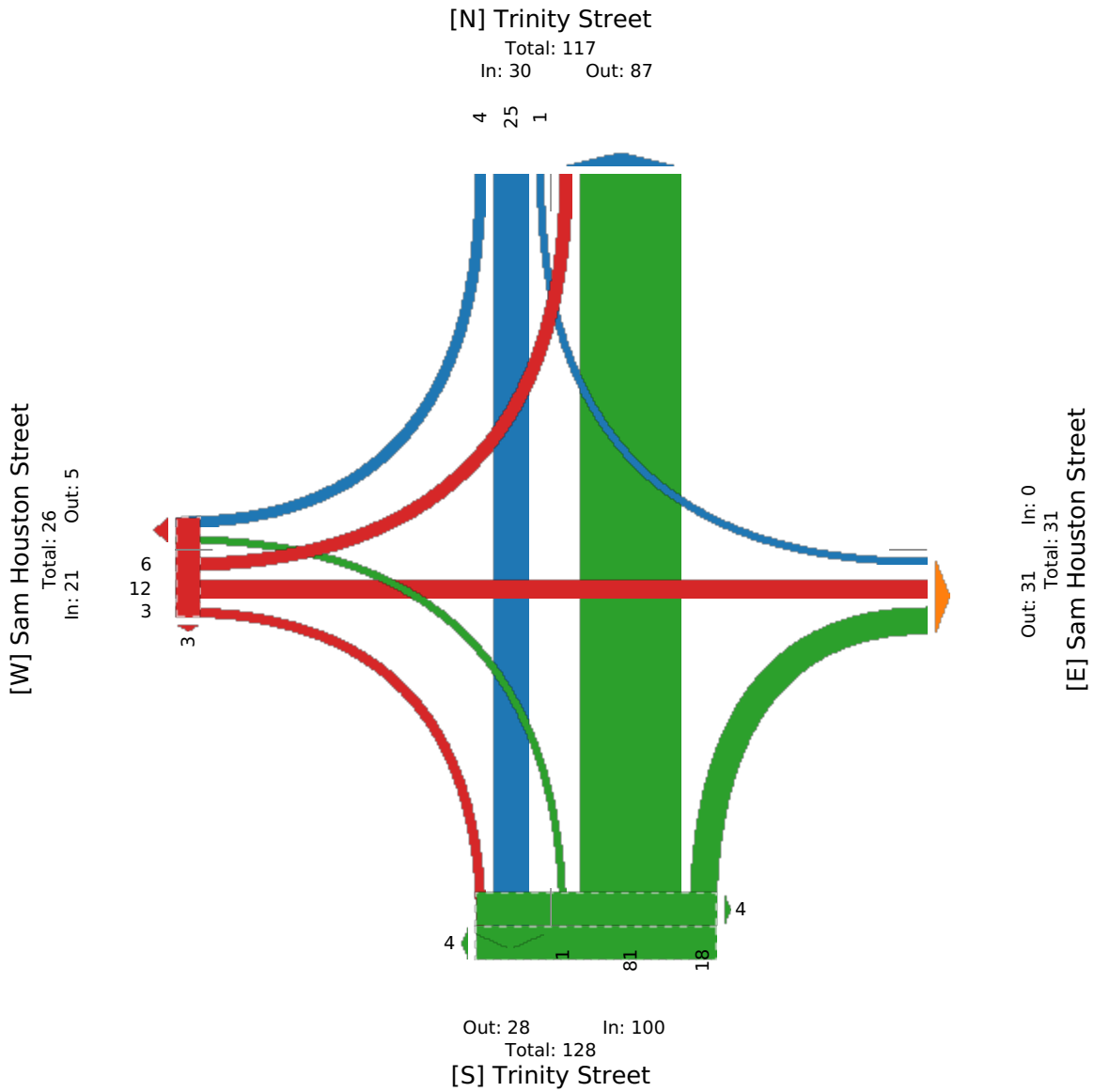
All Classes (Lights, Articulated Trucks, Buses and Single-Unit Trucks, Pedestrians, Bicycles on Crosswalk)

All Movements

ID: 829776, Location: 30.058751, -94.797077



Provided by: C. J. Hensch & Associates Inc.
5215 Sycamore Ave., Pasadena, TX, 77503, US



Sam Houston Street at Trinity Street - TMC

Wed Apr 21, 2021

PM Peak (4:30 PM - 5:30 PM) - Overall Peak Hour

All Classes (Lights, Articulated Trucks, Buses and Single-Unit Trucks, Pedestrians, Bicycles on Crosswalk)

All Movements

ID: 829776, Location: 30.058751, -94.797077



Provided by: C. J. Hensch & Associates Inc.
5215 Sycamore Ave., Pasadena, TX, 77503, US

Leg Direction	Trinity Street Southbound						Sam Houston Street Westbound						Trinity Street Northbound						Sam Houston Street Eastbound						Int	
	R	T	L	U	App	Ped*	R	T	L	U	App	Ped*	R	T	L	U	App	Ped*	R	T	L	U	App	Ped*		
2021-04-21 4:30PM	1	11	3	0	15	0	0	0	0	0	0	0	4	7	0	0	11	4	4	8	0	0	12	0	38	
4:45PM	1	11	2	0	14	0	0	0	0	0	0	0	1	11	0	0	12	3	2	0	1	0	3	2	29	
5:00PM	7	19	5	0	31	0	0	0	3	0	3	0	6	13	2	0	21	5	4	6	0	0	10	2	65	
5:15PM	5	7	2	0	14	0	0	0	0	0	0	0	4	13	0	0	17	0	1	7	0	0	8	0	39	
Total	14	48	12	0	74	0	0	0	3	0	3	0	15	44	2	0	61	12	11	21	1	0	33	4	171	
% Approach	18.9%	64.9%	16.2%	0%	-	-	0%	0%	100%	0%	-	-	24.6%	72.1%	3.3%	0%	-	-	33.3%	63.6%	3.0%	0%	-	-	-	
% Total	8.2%	28.1%	7.0%	0%	43.3%	-	0%	0%	1.8%	0%	1.8%	-	8.8%	25.7%	1.2%	0%	35.7%	-	6.4%	12.3%	0.6%	0%	19.3%	-	-	
PHF	0.500	0.632	0.600	-	0.597	-	-	-	0.250	-	0.250	-	0.625	0.846	0.250	-	0.726	-	0.688	0.656	0.250	-	0.688	-	0.658	
Lights	14	48	12	0	74	-	0	0	3	0	3	-	15	44	2	0	61	-	11	21	1	0	33	-	171	
% Lights	100%	100%	100%	0%	100%	-	0%	0%	100%	0%	100%	-	100%	100%	100%	0%	100%	-	100%	100%	100%	0%	100%	-	100%	
Articulated Trucks	0	0	0	0	0	-	0	0	0	0	0	-	0	0	0	0	0	-	0	0	0	0	0	0	-	0
% Articulated Trucks	0%	0%	0%	0%	0%	-	0%	0%	0%	0%	0%	-	0%	0%	0%	0%	0%	-	0%	0%	0%	0%	0%	0%	-	0%
Buses and Single-Unit Trucks	0	0	0	0	0	-	0	0	0	0	0	-	0	0	0	0	0	-	0	0	0	0	0	0	-	0
% Buses and Single-Unit Trucks	0%	0%	0%	0%	0%	-	0%	0%	0%	0%	0%	-	0%	0%	0%	0%	0%	-	0%	0%	0%	0%	0%	0%	-	0%
Pedestrians	-	-	-	-	-	0	-	-	-	-	-	0	-	-	-	-	-	12	-	-	-	-	-	-	4	
% Pedestrians	-	-	-	-	-	-	-	-	-	-	-	-	-	-	-	-	-	100%	-	-	-	-	-	-	100%	
Bicycles on Crosswalk	-	-	-	-	-	0	-	-	-	-	-	0	-	-	-	-	-	0	-	-	-	-	-	-	0	
% Bicycles on Crosswalk	-	-	-	-	-	-	-	-	-	-	-	-	-	-	-	-	-	0%	-	-	-	-	-	-	0%	

*Pedestrians and Bicycles on Crosswalk. L: Left, R: Right, T: Thru, U: U-Turn

Sam Houston Street at Trinity Street - TMC

Wed Apr 21, 2021

PM Peak (4:30 PM - 5:30 PM) - Overall Peak Hour

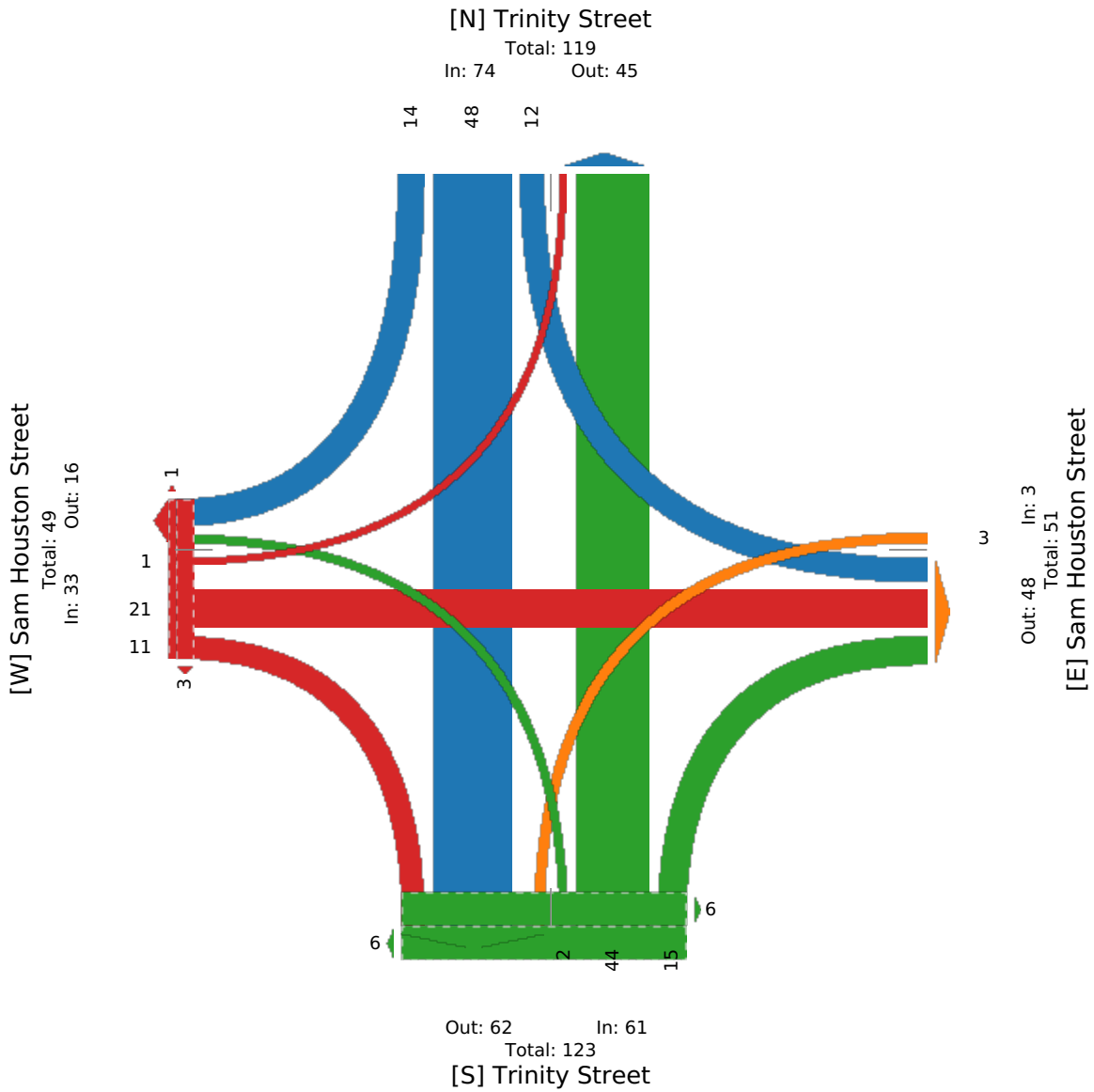
All Classes (Lights, Articulated Trucks, Buses and Single-Unit Trucks, Pedestrians, Bicycles on Crosswalk)

All Movements

ID: 829776, Location: 30.058751, -94.797077



Provided by: C. J. Hensch & Associates Inc.
5215 Sycamore Ave., Pasadena, TX, 77503, US



SH 105 at Hwy 321 East - TMC

Wed Apr 21, 2021

Full Length (6:30 AM-8:30 AM, 4:30 PM-6:30 PM)

All Classes (Lights, Articulated Trucks, Buses and Single-Unit Trucks, Pedestrians, Bicycles on Crosswalk)

All Movements

ID: 829777, Location: 30.333861, -95.060534



Provided by: C. J. Hensch & Associates Inc.
5215 Sycamore Ave., Pasadena, TX, 77503, US

Leg Direction	SH 105 Southbound						Hwy 321 East Westbound						SH 105 Northbound						Hwy 321 East Eastbound						Int
	R	T	L	U	App	Ped*	R	T	L	U	App	Ped*	R	T	L	U	App	Ped*	R	T	L	U	App	Ped*	
2021-04-21 6:30AM	8	3	4	0	15	0	1	51	62	0	114	0	64	2	93	0	159	0	31	37	4	0	72	0	360
6:45AM	13	3	0	0	16	0	1	72	78	0	151	0	68	3	93	0	164	0	78	36	4	0	118	0	449
Hourly Total	21	6	4	0	31	0	2	123	140	0	265	0	132	5	186	0	323	0	109	73	8	0	190	0	809
7:00AM	10	3	0	0	13	0	0	68	57	0	125	0	65	4	88	0	157	0	87	41	4	0	132	0	427
7:15AM	2	9	2	0	13	0	1	82	82	0	165	0	68	4	35	0	107	0	56	68	8	0	132	0	417
7:30AM	8	3	3	0	14	0	0	105	65	0	170	0	75	2	33	0	110	0	21	37	8	0	66	0	360
7:45AM	5	2	2	0	9	0	0	153	74	0	227	0	62	1	30	0	93	0	16	42	4	0	62	0	391
Hourly Total	25	17	7	0	49	0	1	408	278	0	687	0	270	11	186	0	467	0	180	188	24	0	392	0	1595
8:00AM	2	6	0	0	8	0	3	103	74	0	180	0	49	0	26	0	75	0	25	51	4	0	80	0	343
8:15AM	9	5	1	0	15	0	0	69	48	0	117	0	45	1	21	0	67	0	24	50	5	0	79	0	278
Hourly Total	11	11	1	0	23	0	3	172	122	0	297	0	94	1	47	0	142	0	49	101	9	0	159	0	621
4:30PM	4	2	4	0	10	0	0	88	110	0	198	0	59	2	13	0	74	0	46	106	9	0	161	0	443
4:45PM	5	9	4	0	18	0	0	88	98	0	186	0	57	4	20	0	81	0	61	97	13	0	171	0	456
Hourly Total	9	11	8	0	28	0	0	176	208	0	384	0	116	6	33	0	155	0	107	203	22	0	332	0	899
5:00PM	5	11	3	0	19	0	3	87	102	0	192	0	66	0	23	0	89	0	51	128	10	0	189	0	489
5:15PM	6	4	2	0	12	0	3	99	94	0	196	0	61	2	22	0	85	0	43	135	8	0	186	0	479
5:30PM	3	12	4	0	19	0	1	88	97	0	186	0	74	3	24	0	101	0	44	108	5	0	157	0	463
5:45PM	4	7	7	0	18	0	1	122	100	0	223	0	70	3	21	0	94	0	28	117	11	0	156	0	491
Hourly Total	18	34	16	0	68	0	8	396	393	0	797	0	271	8	90	0	369	0	166	488	34	0	688	0	1922
6:00PM	11	8	8	0	27	0	1	97	87	0	185	0	48	4	13	0	65	0	30	96	6	0	132	0	409
6:15PM	1	6	2	0	9	0	4	110	82	0	196	0	65	2	14	0	81	0	21	100	5	0	126	0	412
Hourly Total	12	14	10	0	36	0	5	207	169	0	381	0	113	6	27	0	146	0	51	196	11	0	258	0	821
Total	96	93	46	0	235	0	19	1482	1310	0	2811	0	996	37	569	0	1602	0	662	1249	108	0	2019	0	6667
% Approach	40.9%	39.6%	19.6%	0%	-	-	0.7%	52.7%	46.6%	0%	-	-	62.2%	2.3%	35.5%	0%	-	-	32.8%	61.9%	5.3%	0%	-	-	-
% Total	1.4%	1.4%	0.7%	0%	3.5%	-	0.3%	22.2%	19.6%	0%	42.2%	-	14.9%	0.6%	8.5%	0%	24.0%	-	9.9%	18.7%	1.6%	0%	30.3%	-	-
Lights	95	89	46	0	230	-	19	1410	1200	0	2629	-	895	37	551	0	1483	-	626	1161	103	0	1890	-	6232
% Lights	99.0%	95.7%	100%	0%	97.9%	-	100%	95.1%	91.6%	0%	93.5%	-	89.9%	100%	96.8%	0%	92.6%	-	94.6%	93.0%	95.4%	0%	93.6%	-	93.5%
Articulated Trucks	0	0	0	0	0	-	0	54	85	0	139	-	74	0	1	0	75	-	2	61	0	0	63	-	277
% Articulated Trucks	0%	0%	0%	0%	0%	-	0%	3.6%	6.5%	0%	4.9%	-	7.4%	0%	0.2%	0%	4.7%	-	0.3%	4.9%	0%	0%	3.1%	-	4.2%
Buses and Single-Unit Trucks	1	4	0	0	5	-	0	18	25	0	43	-	27	0	17	0	44	-	34	27	5	0	66	-	158
% Buses and Single-Unit Trucks	1.0%	4.3%	0%	0%	2.1%	-	0%	1.2%	1.9%	0%	1.5%	-	2.7%	0%	3.0%	0%	2.7%	-	5.1%	2.2%	4.6%	0%	3.3%	-	2.4%
Pedestrians	-	-	-	-	-	0	-	-	-	-	-	0	-	-	-	-	-	0	-	-	-	-	-	0	-
% Pedestrians	-	-	-	-	-	-	-	-	-	-	-	-	-	-	-	-	-	-	-	-	-	-	-	-	-
Bicycles on Crosswalk	-	-	-	-	-	0	-	-	-	-	-	0	-	-	-	-	-	0	-	-	-	-	-	0	-
% Bicycles on Crosswalk	-	-	-	-	-	-	-	-	-	-	-	-	-	-	-	-	-	-	-	-	-	-	-	-	-

*Pedestrians and Bicycles on Crosswalk. L: Left, R: Right, T: Thru, U: U-Turn

SH 105 at Hwy 321 East - TMC

Wed Apr 21, 2021

Full Length (6:30 AM-8:30 AM, 4:30 PM-6:30 PM)

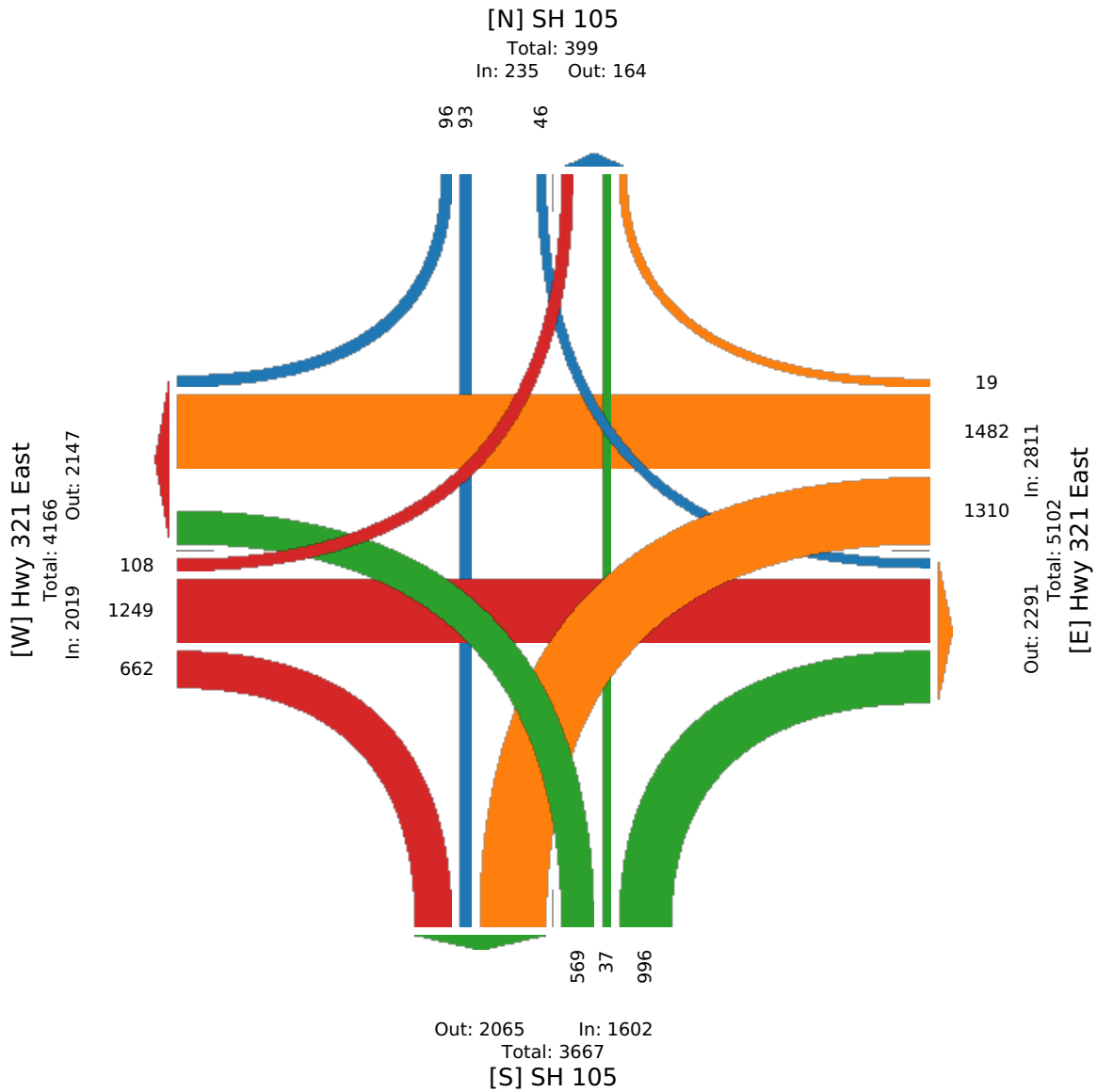
All Classes (Lights, Articulated Trucks, Buses and Single-Unit Trucks, Pedestrians, Bicycles on Crosswalk)

All Movements

ID: 829777, Location: 30.333861, -95.060534



Provided by: C. J. Hensch & Associates Inc.
5215 Sycamore Ave., Pasadena, TX, 77503, US



SH 105 at Hwy 321 East - TMC

Wed Apr 21, 2021

AM Peak (6:30 AM - 7:30 AM)

All Classes (Lights, Articulated Trucks, Buses and Single-Unit Trucks, Pedestrians, Bicycles on Crosswalk)

All Movements

ID: 829777, Location: 30.333861, -95.060534



Provided by: C. J. Hensch & Associates Inc.
5215 Sycamore Ave., Pasadena, TX, 77503, US

Leg Direction	SH 105 Southbound						Hwy 321 East Westbound						SH 105 Northbound						Hwy 321 East Eastbound						Int
	R	T	L	U	App	Ped*	R	T	L	U	App	Ped*	R	T	L	U	App	Ped*	R	T	L	U	App	Ped*	
2021-04-21 6:30AM	8	3	4	0	15	0	1	51	62	0	114	0	64	2	93	0	159	0	31	37	4	0	72	0	360
6:45AM	13	3	0	0	16	0	1	72	78	0	151	0	68	3	93	0	164	0	78	36	4	0	118	0	449
7:00AM	10	3	0	0	13	0	0	68	57	0	125	0	65	4	88	0	157	0	87	41	4	0	132	0	427
7:15AM	2	9	2	0	13	0	1	82	82	0	165	0	68	4	35	0	107	0	56	68	8	0	132	0	417
Total	33	18	6	0	57	0	3	273	279	0	555	0	265	13	309	0	587	0	252	182	20	0	454	0	1653
% Approach	57.9%	31.6%	10.5%	0%	-	-	0.5%	49.2%	50.3%	0%	-	-	45.1%	2.2%	52.6%	0%	-	-	55.5%	40.1%	4.4%	0%	-	-	-
% Total	2.0%	1.1%	0.4%	0%	3.4%	-	0.2%	16.5%	16.9%	0%	33.6%	-	16.0%	0.8%	18.7%	0%	35.5%	-	15.2%	11.0%	1.2%	0%	27.5%	-	-
PHF	0.635	0.500	0.375	-	0.891	-	0.750	0.832	0.851	-	0.841	-	0.974	0.813	0.831	-	0.895	-	0.724	0.669	0.625	-	0.860	-	0.920
Lights	32	17	6	0	55	-	3	259	247	0	509	-	236	13	295	0	544	-	223	164	19	0	406	-	1514
% Lights	97.0%	94.4%	100%	0%	96.5%	-	100%	94.9%	88.5%	0%	91.7%	-	89.1%	100%	95.5%	0%	92.7%	-	88.5%	90.1%	95.0%	0%	89.4%	-	91.6%
Articulated Trucks	0	0	0	0	0	-	0	13	27	0	40	-	18	0	0	0	18	-	1	11	0	0	12	-	70
% Articulated Trucks	0%	0%	0%	0%	0%	-	0%	4.8%	9.7%	0%	7.2%	-	6.8%	0%	0%	0%	3.1%	-	0.4%	6.0%	0%	0%	2.6%	-	4.2%
Buses and Single-Unit Trucks	1	1	0	0	2	-	0	1	5	0	6	-	11	0	14	0	25	-	28	7	1	0	36	-	69
% Buses and Single-Unit Trucks	3.0%	5.6%	0%	0%	3.5%	-	0%	0.4%	1.8%	0%	1.1%	-	4.2%	0%	4.5%	0%	4.3%	-	11.1%	3.8%	5.0%	0%	7.9%	-	4.2%
Pedestrians	-	-	-	-	-	0	-	-	-	-	-	0	-	-	-	-	-	0	-	-	-	-	-	0	0
% Pedestrians	-	-	-	-	-	-	-	-	-	-	-	-	-	-	-	-	-	-	-	-	-	-	-	-	-
Bicycles on Crosswalk	-	-	-	-	-	0	-	-	-	-	-	0	-	-	-	-	-	0	-	-	-	-	-	0	0
% Bicycles on Crosswalk	-	-	-	-	-	-	-	-	-	-	-	-	-	-	-	-	-	-	-	-	-	-	-	-	-

*Pedestrians and Bicycles on Crosswalk. L: Left, R: Right, T: Thru, U: U-Turn

SH 105 at Hwy 321 East - TMC

Wed Apr 21, 2021

AM Peak (6:30 AM - 7:30 AM)

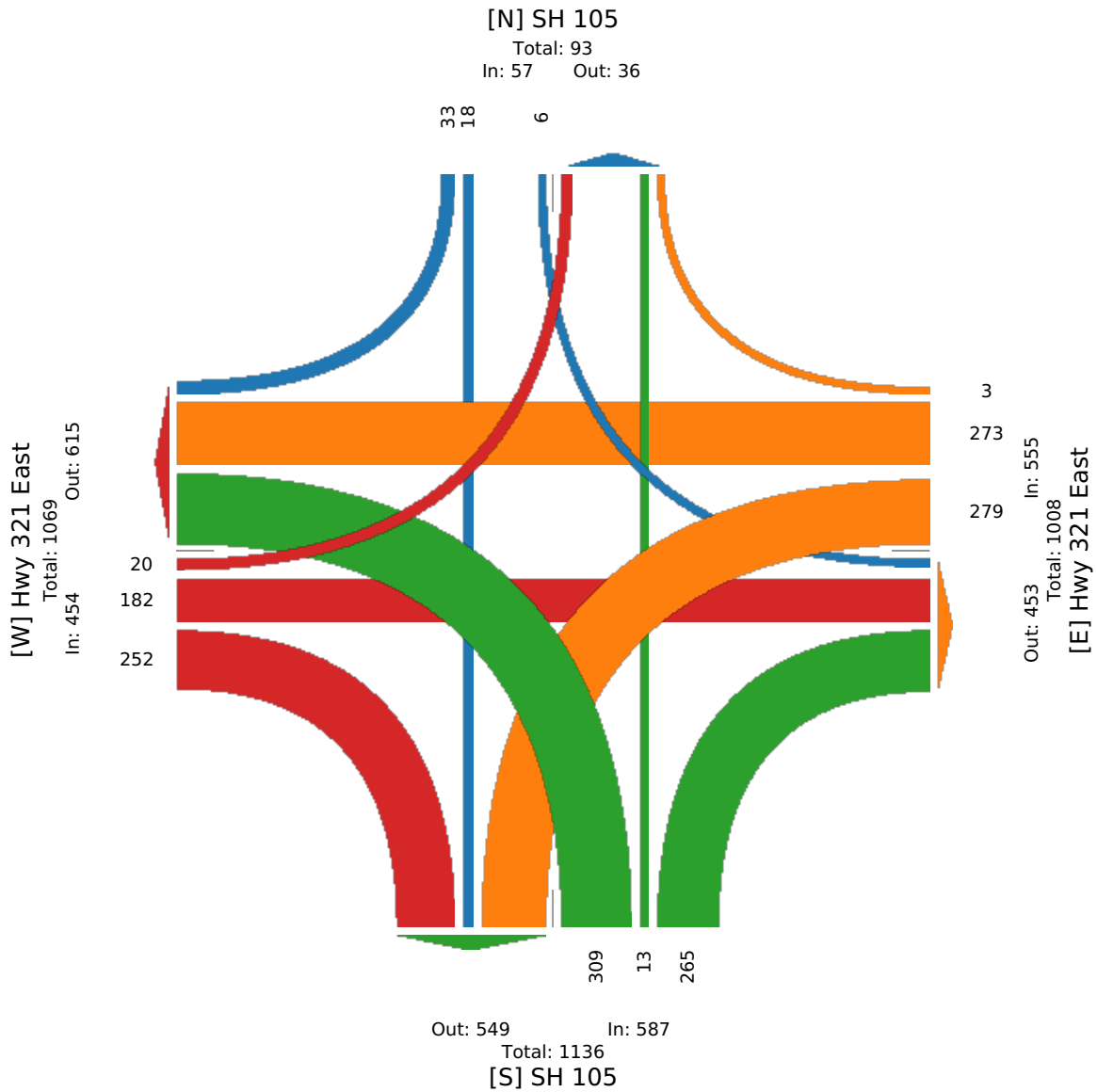
All Classes (Lights, Articulated Trucks, Buses and Single-Unit Trucks, Pedestrians, Bicycles on Crosswalk)

All Movements

ID: 829777, Location: 30.333861, -95.060534



Provided by: C. J. Hensch & Associates Inc.
5215 Sycamore Ave., Pasadena, TX, 77503, US



SH 105 at Hwy 321 East - TMC

Wed Apr 21, 2021

PM Peak (5 PM - 6 PM) - Overall Peak Hour

All Classes (Lights, Articulated Trucks, Buses and Single-Unit Trucks, Pedestrians, Bicycles on Crosswalk)

All Movements

ID: 829777, Location: 30.333861, -95.060534



Provided by: C. J. Hensch & Associates Inc.
5215 Sycamore Ave., Pasadena, TX, 77503, US

Leg Direction	SH 105 Southbound						Hwy 321 East Westbound						SH 105 Northbound						Hwy 321 East Eastbound						Int
	R	T	L	U	App	Ped*	R	T	L	U	App	Ped*	R	T	L	U	App	Ped*	R	T	L	U	App	Ped*	
2021-04-21 5:00PM	5	11	3	0	19	0	3	87	102	0	192	0	66	0	23	0	89	0	51	128	10	0	189	0	489
5:15PM	6	4	2	0	12	0	3	99	94	0	196	0	61	2	22	0	85	0	43	135	8	0	186	0	479
5:30PM	3	12	4	0	19	0	1	88	97	0	186	0	74	3	24	0	101	0	44	108	5	0	157	0	463
5:45PM	4	7	7	0	18	0	1	122	100	0	223	0	70	3	21	0	94	0	28	117	11	0	156	0	491
Total	18	34	16	0	68	0	8	396	393	0	797	0	271	8	90	0	369	0	166	488	34	0	688	0	1922
% Approach	26.5%	50.0%	23.5%	0%	-	-	1.0%	49.7%	49.3%	0%	-	-	73.4%	2.2%	24.4%	0%	-	-	24.1%	70.9%	4.9%	0%	-	-	-
% Total	0.9%	1.8%	0.8%	0%	3.5%	-	0.4%	20.6%	20.4%	0%	41.5%	-	14.1%	0.4%	4.7%	0%	19.2%	-	8.6%	25.4%	1.8%	0%	35.8%	-	-
PHF	0.750	0.708	0.571	-	0.895	-	0.667	0.811	0.963	-	0.893	-	0.916	0.667	0.938	-	0.913	-	0.814	0.904	0.773	-	0.910	-	0.979
Lights	18	32	16	0	66	-	8	371	369	0	748	-	258	8	89	0	355	-	164	473	34	0	671	-	1840
% Lights	100%	94.1%	100%	0%	97.1%	-	100%	93.7%	93.9%	0%	93.9%	-	95.2%	100%	98.9%	0%	96.2%	-	98.8%	96.9%	100%	0%	97.5%	-	95.7%
Articulated Trucks	0	0	0	0	0	-	0	17	19	0	36	-	12	0	1	0	13	-	0	8	0	0	8	-	57
% Articulated Trucks	0%	0%	0%	0%	0%	-	0%	4.3%	4.8%	0%	4.5%	-	4.4%	0%	1.1%	0%	3.5%	-	0%	1.6%	0%	0%	1.2%	-	3.0%
Buses and Single-Unit Trucks	0	2	0	0	2	-	0	8	5	0	13	-	1	0	0	0	1	-	2	7	0	0	9	-	25
% Buses and Single-Unit Trucks	0%	5.9%	0%	0%	2.9%	-	0%	2.0%	1.3%	0%	1.6%	-	0.4%	0%	0%	0%	0.3%	-	1.2%	1.4%	0%	0%	1.3%	-	1.3%
Pedestrians	-	-	-	-	0	-	-	-	-	-	0	-	-	-	-	-	0	-	-	-	-	-	0	-	0
% Pedestrians	-	-	-	-	-	-	-	-	-	-	-	-	-	-	-	-	-	-	-	-	-	-	-	-	-
Bicycles on Crosswalk	-	-	-	-	0	-	-	-	-	-	0	-	-	-	-	-	0	-	-	-	-	-	0	-	0
% Bicycles on Crosswalk	-	-	-	-	-	-	-	-	-	-	-	-	-	-	-	-	-	-	-	-	-	-	-	-	-

*Pedestrians and Bicycles on Crosswalk. L: Left, R: Right, T: Thru, U: U-Turn

SH 105 at Hwy 321 East - TMC

Wed Apr 21, 2021

PM Peak (5 PM - 6 PM) - Overall Peak Hour

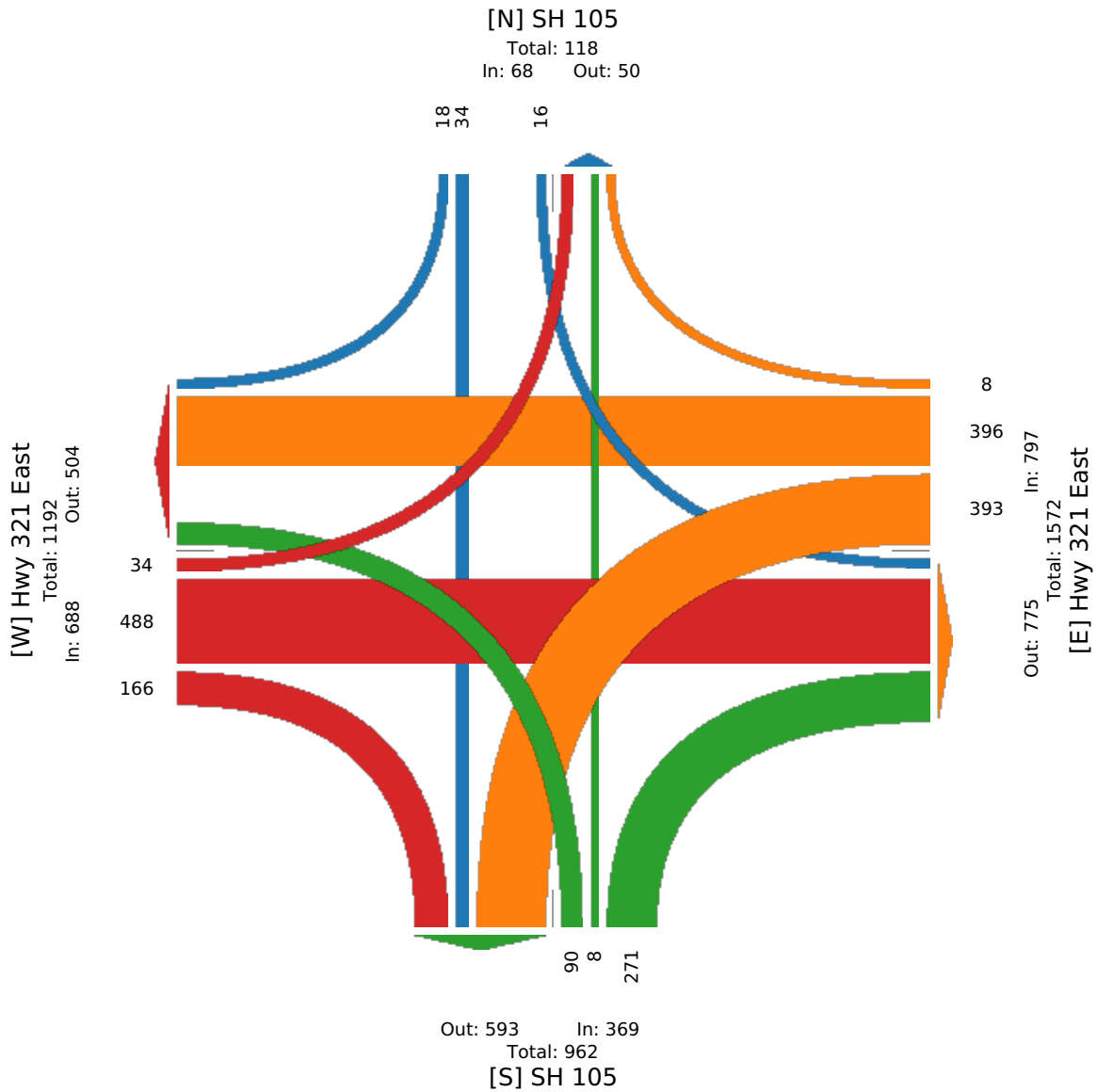
All Classes (Lights, Articulated Trucks, Buses and Single-Unit Trucks, Pedestrians, Bicycles on Crosswalk)

All Movements

ID: 829777, Location: 30.333861, -95.060534



Provided by: C. J. Hensch & Associates Inc.
5215 Sycamore Ave., Pasadena, TX, 77503, US



SH 146 at Main Street - TMC

Wed Apr 21, 2021

Full Length (6:30 AM-8:30 AM, 4:30 PM-6:30 PM)

All Classes (Lights, Articulated Trucks, Buses and Single-Unit Trucks, Pedestrians, Bicycles on Crosswalk)

All Movements

ID: 829778, Location: 30.078947, -94.774327



Provided by: C. J. Hensch & Associates Inc.
5215 Sycamore Ave., Pasadena, TX, 77503, US

Leg Direction	Main Street Southbound					SH 146 Westbound					Main Street Northbound					Int
	T	L	U	App	Ped*	R	L	U	App	Ped*	R	T	U	App	Ped*	
2021-04-21 6:30AM	57	61	0	118	0	45	5	0	50	0	6	22	0	28	0	196
6:45AM	79	39	0	118	0	35	9	0	44	0	7	25	0	32	0	194
Hourly Total	136	100	0	236	0	80	14	0	94	0	13	47	0	60	0	390
7:00AM	109	47	0	156	0	36	16	0	52	0	2	34	0	36	0	244
7:15AM	141	45	0	186	0	45	25	0	70	0	8	45	0	53	0	309
7:30AM	148	62	0	210	0	31	22	0	53	0	16	66	0	82	0	345
7:45AM	121	58	0	179	0	37	16	0	53	0	18	66	0	84	0	316
Hourly Total	519	212	0	731	0	149	79	0	228	0	44	211	0	255	0	1214
8:00AM	79	48	0	127	0	30	12	0	42	0	18	37	0	55	0	224
8:15AM	75	48	0	123	0	33	13	0	46	0	14	31	0	45	0	214
Hourly Total	154	96	0	250	0	63	25	0	88	0	32	68	0	100	0	438
4:30PM	77	27	0	104	0	76	15	0	91	0	25	93	0	118	0	313
4:45PM	71	30	0	101	0	82	21	0	103	0	25	92	0	117	0	321
Hourly Total	148	57	0	205	0	158	36	0	194	0	50	185	0	235	0	634
5:00PM	108	48	0	156	0	90	28	0	118	0	29	114	0	143	0	417
5:15PM	88	38	0	126	0	94	29	0	123	0	26	121	0	147	0	396
5:30PM	68	31	0	99	0	87	17	0	104	0	30	105	0	135	0	338
5:45PM	83	33	0	116	0	82	23	0	105	0	31	83	0	114	0	335
Hourly Total	347	150	0	497	0	353	97	0	450	0	116	423	0	539	0	1486
6:00PM	73	26	0	99	0	67	19	0	86	0	21	103	0	124	0	309
6:15PM	74	26	0	100	0	65	22	0	87	0	23	91	0	114	0	301
Hourly Total	147	52	0	199	0	132	41	0	173	0	44	194	0	238	0	610
Total	1451	667	0	2118	0	935	292	0	1227	0	299	1128	0	1427	0	4772
% Approach	68.5%	31.5%	0%	-	-	76.2%	23.8%	0%	-	-	21.0%	79.0%	0%	-	-	-
% Total	30.4%	14.0%	0%	44.4%	-	19.6%	6.1%	0%	25.7%	-	6.3%	23.6%	0%	29.9%	-	-
Lights	1432	517	0	1949	-	812	282	0	1094	-	293	1115	0	1408	-	4451
% Lights	98.7%	77.5%	0%	92.0%	-	86.8%	96.6%	0%	89.2%	-	98.0%	98.8%	0%	98.7%	-	93.3%
Articulated Trucks	5	134	0	139	-	109	2	0	111	-	3	4	0	7	-	257
% Articulated Trucks	0.3%	20.1%	0%	6.6%	-	11.7%	0.7%	0%	9.0%	-	1.0%	0.4%	0%	0.5%	-	5.4%
Buses and Single-Unit Trucks	14	16	0	30	-	14	8	0	22	-	3	9	0	12	-	64
% Buses and Single-Unit Trucks	1.0%	2.4%	0%	1.4%	-	1.5%	2.7%	0%	1.8%	-	1.0%	0.8%	0%	0.8%	-	1.3%
Pedestrians	-	-	-	-	0	-	-	-	-	0	-	-	-	-	-	0
% Pedestrians	-	-	-	-	-	-	-	-	-	-	-	-	-	-	-	-
Bicycles on Crosswalk	-	-	-	-	0	-	-	-	-	0	-	-	-	-	-	0
% Bicycles on Crosswalk	-	-	-	-	-	-	-	-	-	-	-	-	-	-	-	-

*Pedestrians and Bicycles on Crosswalk. L: Left, R: Right, T: Thru, U: U-Turn

SH 146 at Main Street - TMC

Wed Apr 21, 2021

Full Length (6:30 AM-8:30 AM, 4:30 PM-6:30 PM)

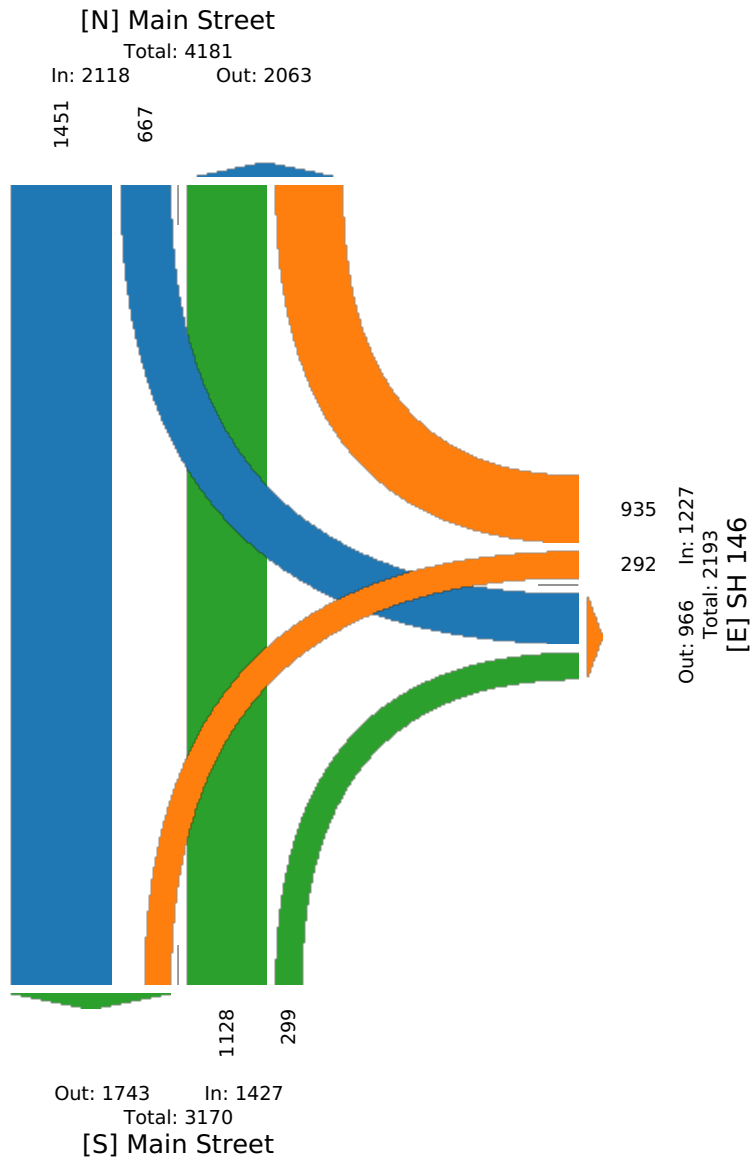
All Classes (Lights, Articulated Trucks, Buses and Single-Unit Trucks, Pedestrians, Bicycles on Crosswalk)

All Movements

ID: 829778, Location: 30.078947, -94.774327



Provided by: C. J. Hensch & Associates Inc.
5215 Sycamore Ave., Pasadena, TX, 77503, US



SH 146 at Main Street - TMC

Wed Apr 21, 2021

AM Peak (7 AM - 8 AM)

All Classes (Lights, Articulated Trucks, Buses and Single-Unit Trucks, Pedestrians, Bicycles on Crosswalk)

All Movements

ID: 829778, Location: 30.078947, -94.774327



Provided by: C. J. Hensch & Associates Inc.
5215 Sycamore Ave., Pasadena, TX, 77503, US

Leg Direction Time	Main Street Southbound					SH 146 Westbound					Main Street Northbound					Int
	T	L	U	App	Ped*	R	L	U	App	Ped*	R	T	U	App	Ped*	
2021-04-21 7:00AM	109	47	0	156	0	36	16	0	52	0	2	34	0	36	0	244
7:15AM	141	45	0	186	0	45	25	0	70	0	8	45	0	53	0	309
7:30AM	148	62	0	210	0	31	22	0	53	0	16	66	0	82	0	345
7:45AM	121	58	0	179	0	37	16	0	53	0	18	66	0	84	0	316
Total	519	212	0	731	0	149	79	0	228	0	44	211	0	255	0	1214
% Approach	71.0%	29.0%	0%	-	-	65.4%	34.6%	0%	-	-	17.3%	82.7%	0%	-	-	-
% Total	42.8%	17.5%	0%	60.2%	-	12.3%	6.5%	0%	18.8%	-	3.6%	17.4%	0%	21.0%	-	-
PHF	0.877	0.855	-	0.870	-	0.828	0.790	-	0.814	-	0.611	0.799	-	0.759	-	0.880
Lights	510	148	0	658	-	113	75	0	188	-	43	206	0	249	-	1095
% Lights	98.3%	69.8%	0%	90.0%	-	75.8%	94.9%	0%	82.5%	-	97.7%	97.6%	0%	97.6%	-	90.2%
Articulated Trucks	3	59	0	62	-	33	0	0	33	-	1	2	0	3	-	98
% Articulated Trucks	0.6%	27.8%	0%	8.5%	-	22.1%	0%	0%	14.5%	-	2.3%	0.9%	0%	1.2%	-	8.1%
Buses and Single-Unit Trucks	6	5	0	11	-	3	4	0	7	-	0	3	0	3	-	21
% Buses and Single-Unit Trucks	1.2%	2.4%	0%	1.5%	-	2.0%	5.1%	0%	3.1%	-	0%	1.4%	0%	1.2%	-	1.7%
Pedestrians	-	-	-	-	0	-	-	-	-	0	-	-	-	-	-	0
% Pedestrians	-	-	-	-	-	-	-	-	-	-	-	-	-	-	-	-
Bicycles on Crosswalk	-	-	-	-	0	-	-	-	-	0	-	-	-	-	-	0
% Bicycles on Crosswalk	-	-	-	-	-	-	-	-	-	-	-	-	-	-	-	-

*Pedestrians and Bicycles on Crosswalk. L: Left, R: Right, T: Thru, U: U-Turn

SH 146 at Main Street - TMC

Wed Apr 21, 2021

AM Peak (7 AM - 8 AM)

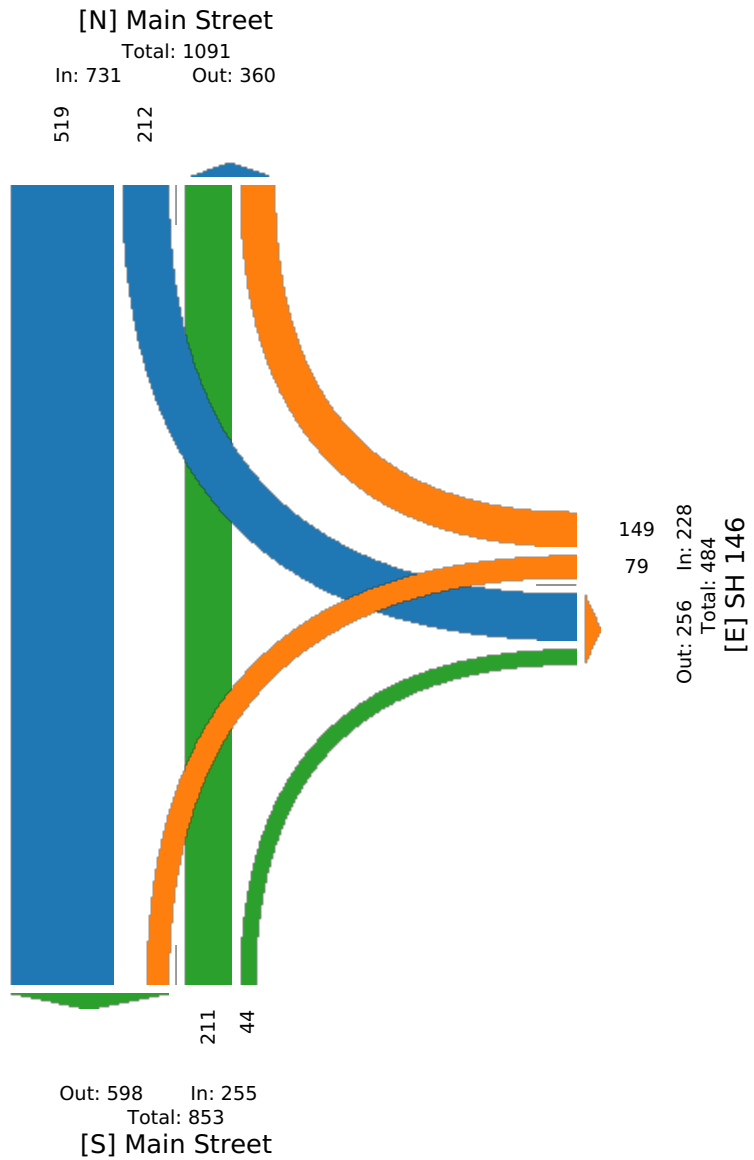
All Classes (Lights, Articulated Trucks, Buses and Single-Unit Trucks, Pedestrians, Bicycles on Crosswalk)

All Movements

ID: 829778, Location: 30.078947, -94.774327



Provided by: C. J. Hensch & Associates Inc.
5215 Sycamore Ave., Pasadena, TX, 77503, US



SH 146 at Main Street - TMC

Wed Apr 21, 2021

PM Peak (5 PM - 6 PM) - Overall Peak Hour

All Classes (Lights, Articulated Trucks, Buses and Single-Unit Trucks, Pedestrians, Bicycles on Crosswalk)

All Movements

ID: 829778, Location: 30.078947, -94.774327



Provided by: C. J. Hensch & Associates Inc.
5215 Sycamore Ave., Pasadena, TX, 77503, US

Leg Direction	Main Street Southbound					SH 146 Westbound					Main Street Northbound					Int
	T	L	U	App	Ped*	R	L	U	App	Ped*	R	T	U	App	Ped*	
2021-04-21 5:00PM	108	48	0	156	0	90	28	0	118	0	29	114	0	143	0	417
5:15PM	88	38	0	126	0	94	29	0	123	0	26	121	0	147	0	396
5:30PM	68	31	0	99	0	87	17	0	104	0	30	105	0	135	0	338
5:45PM	83	33	0	116	0	82	23	0	105	0	31	83	0	114	0	335
Total	347	150	0	497	0	353	97	0	450	0	116	423	0	539	0	1486
% Approach	69.8%	30.2%	0%	-	-	78.4%	21.6%	0%	-	-	21.5%	78.5%	0%	-	-	-
% Total	23.4%	10.1%	0%	33.4%	-	23.8%	6.5%	0%	30.3%	-	7.8%	28.5%	0%	36.3%	-	-
PHF	0.803	0.781	-	0.796	-	0.939	0.836	-	0.915	-	0.935	0.874	-	0.917	-	0.891
Lights	344	135	0	479	-	339	96	0	435	-	116	423	0	539	-	1453
% Lights	99.1%	90.0%	0%	96.4%	-	96.0%	99.0%	0%	96.7%	-	100%	100%	0%	100%	-	97.8%
Articulated Trucks	0	10	0	10	-	11	1	0	12	-	0	0	0	0	-	22
% Articulated Trucks	0%	6.7%	0%	2.0%	-	3.1%	1.0%	0%	2.7%	-	0%	0%	0%	0%	-	1.5%
Buses and Single-Unit Trucks	3	5	0	8	-	3	0	0	3	-	0	0	0	0	-	11
% Buses and Single-Unit Trucks	0.9%	3.3%	0%	1.6%	-	0.8%	0%	0%	0.7%	-	0%	0%	0%	0%	-	0.7%
Pedestrians	-	-	-	-	0	-	-	-	-	0	-	-	-	-	-	0
% Pedestrians	-	-	-	-	-	-	-	-	-	-	-	-	-	-	-	-
Bicycles on Crosswalk	-	-	-	-	0	-	-	-	-	0	-	-	-	-	-	0
% Bicycles on Crosswalk	-	-	-	-	-	-	-	-	-	-	-	-	-	-	-	-

*Pedestrians and Bicycles on Crosswalk. L: Left, R: Right, T: Thru, U: U-Turn

SH 146 at Main Street - TMC

Wed Apr 21, 2021

PM Peak (5 PM - 6 PM) - Overall Peak Hour

All Classes (Lights, Articulated Trucks, Buses and Single-Unit Trucks, Pedestrians, Bicycles on Crosswalk)

All Movements

ID: 829778, Location: 30.078947, -94.774327



Provided by: C. J. Hensch & Associates Inc.
5215 Sycamore Ave., Pasadena, TX, 77503, US

[N] Main Street

Total: 1273
In: 497 Out: 776

347

150



353

97

Out: 266 In: 450
Total: 716
[E] SH 146

423

116

Out: 444 In: 539
Total: 983

[S] Main Street

US 90 at Bowie Street - TMC

Wed Apr 21, 2021

Full Length (6:30 AM-8:30 AM, 4:30 PM-6:30 PM)

All Classes (Lights, Articulated Trucks, Buses and Single-Unit Trucks, Pedestrians, Bicycles on Crosswalk)

All Movements

ID: 829779, Location: 30.056608, -94.802004



Provided by: C. J. Hensch & Associates Inc.
5215 Sycamore Ave., Pasadena, TX, 77503, US

Leg Direction	Bowie Street Southbound						US 90 Westbound						Bowie Street Northbound						US 90 Eastbound						Int
	R	T	L	U	App	Ped*	R	T	L	U	App	Ped*	R	T	L	U	App	Ped*	R	T	L	U	App	Ped*	
2021-04-21 6:30AM	11	0	1	0	12	0	1	177	0	0	178	0	0	0	1	0	1	0	0	143	5	1	149	0	340
6:45AM	12	1	2	0	15	0	4	177	0	0	181	0	0	0	0	0	0	0	0	184	12	0	196	0	392
Hourly Total	23	1	3	0	27	0	5	354	0	0	359	0	0	0	1	0	1	0	0	327	17	1	345	0	732
7:00AM	14	0	2	0	16	0	4	154	1	0	159	0	0	0	0	0	0	0	0	195	27	0	222	0	397
7:15AM	19	0	3	0	22	0	6	180	1	0	187	0	0	1	4	0	5	0	1	210	22	0	233	0	447
7:30AM	23	0	12	0	35	0	19	203	2	0	224	0	0	0	0	0	0	0	7	192	16	0	215	0	474
7:45AM	14	0	4	0	18	0	2	189	1	0	192	0	0	1	5	0	6	0	6	209	20	1	236	0	452
Hourly Total	70	0	21	0	91	0	31	726	5	0	762	0	0	2	9	0	11	0	14	806	85	1	906	0	1770
8:00AM	16	0	7	0	23	0	3	168	0	1	172	0	0	0	0	0	0	0	2	199	9	0	210	0	405
8:15AM	14	0	5	0	19	0	3	150	2	0	155	0	2	0	1	0	3	0	3	192	3	0	198	0	375
Hourly Total	30	0	12	0	42	0	6	318	2	1	327	0	2	0	1	0	3	0	5	391	12	0	408	0	780
4:30PM	19	0	7	0	26	0	7	224	0	0	231	0	4	0	1	0	5	0	2	238	14	1	255	0	517
4:45PM	20	1	7	0	28	0	4	213	2	0	219	0	0	1	3	0	4	0	5	243	14	0	262	0	513
Hourly Total	39	1	14	0	54	0	11	437	2	0	450	0	4	1	4	0	9	0	7	481	28	1	517	0	1030
5:00PM	31	4	4	0	39	0	5	272	0	0	277	0	2	0	1	0	3	0	5	287	16	1	309	0	628
5:15PM	18	1	9	0	28	0	13	232	2	0	247	0	1	0	2	0	3	0	3	246	20	1	270	0	548
5:30PM	24	1	8	1	34	0	4	213	1	0	218	0	1	1	2	0	4	0	6	254	22	1	283	0	539
5:45PM	12	0	5	0	17	0	11	210	1	0	222	0	0	1	3	0	4	0	5	266	11	0	282	0	525
Hourly Total	85	6	26	1	118	0	33	927	4	0	964	0	4	2	8	0	14	0	19	1053	69	3	1144	0	2240
6:00PM	11	3	5	0	19	0	2	217	3	0	222	0	0	1	4	0	5	0	7	246	16	2	271	0	517
6:15PM	7	3	2	0	12	0	5	177	0	0	182	1	0	1	0	0	1	0	3	224	12	1	240	0	435
Hourly Total	18	6	7	0	31	0	7	394	3	0	404	1	0	2	4	0	6	0	10	470	28	3	511	0	952
Total	265	14	83	1	363	0	93	3156	16	1	3266	1	10	7	27	0	44	0	55	3528	239	9	3831	0	7504
% Approach	73.0%	3.9%	22.9%	0.3%	-	-	2.8%	96.6%	0.5%	0%	-	-	22.7%	15.9%	61.4%	0%	-	-	1.4%	92.1%	6.2%	0.2%	-	-	-
% Total	3.5%	0.2%	1.1%	0%	4.8%	-	1.2%	42.1%	0.2%	0%	43.5%	-	0.1%	0.1%	0.4%	0%	0.6%	-	0.7%	47.0%	3.2%	0.1%	51.1%	-	-
Lights	261	13	82	1	357	-	90	2903	16	0	3009	-	9	5	23	0	37	-	53	3308	231	8	3600	-	7003
% Lights	98.5%	92.9%	98.8%	100%	98.3%	-	96.8%	92.0%	100%	0%	92.1%	-	90.0%	71.4%	85.2%	0%	84.1%	-	96.4%	93.8%	96.7%	88.9%	94.0%	-	93.3%
Articulated Trucks	2	0	0	0	2	-	1	177	0	1	179	-	0	0	3	0	3	-	2	155	4	0	161	-	345
% Articulated Trucks	0.8%	0%	0%	0%	0.6%	-	1.1%	5.6%	0%	100%	5.5%	-	0%	0%	11.1%	0%	6.8%	-	3.6%	4.4%	1.7%	0%	4.2%	-	4.6%
Buses and Single-Unit Trucks	2	1	1	0	4	-	2	76	0	0	78	-	1	2	1	0	4	-	0	65	4	1	70	-	156
% Buses and Single-Unit Trucks	0.8%	7.1%	1.2%	0%	1.1%	-	2.2%	2.4%	0%	0%	2.4%	-	10.0%	28.6%	3.7%	0%	9.1%	-	0%	1.8%	1.7%	11.1%	1.8%	-	2.1%
Pedestrians	-	-	-	-	-	0	-	-	-	-	-	0	-	-	-	-	-	0	-	-	-	-	-	0	-
% Pedestrians	-	-	-	-	-	-	-	-	-	-	-	0%	-	-	-	-	-	-	-	-	-	-	-	-	-
Bicycles on Crosswalk	-	-	-	-	-	0	-	-	-	-	-	1	-	-	-	-	-	0	-	-	-	-	-	0	-
% Bicycles on Crosswalk	-	-	-	-	-	-	-	-	-	-	-	100%	-	-	-	-	-	-	-	-	-	-	-	-	-

*Pedestrians and Bicycles on Crosswalk. L: Left, R: Right, T: Thru, U: U-Turn

US 90 at Bowie Street - TMC

Wed Apr 21, 2021

Full Length (6:30 AM-8:30 AM, 4:30 PM-6:30 PM)

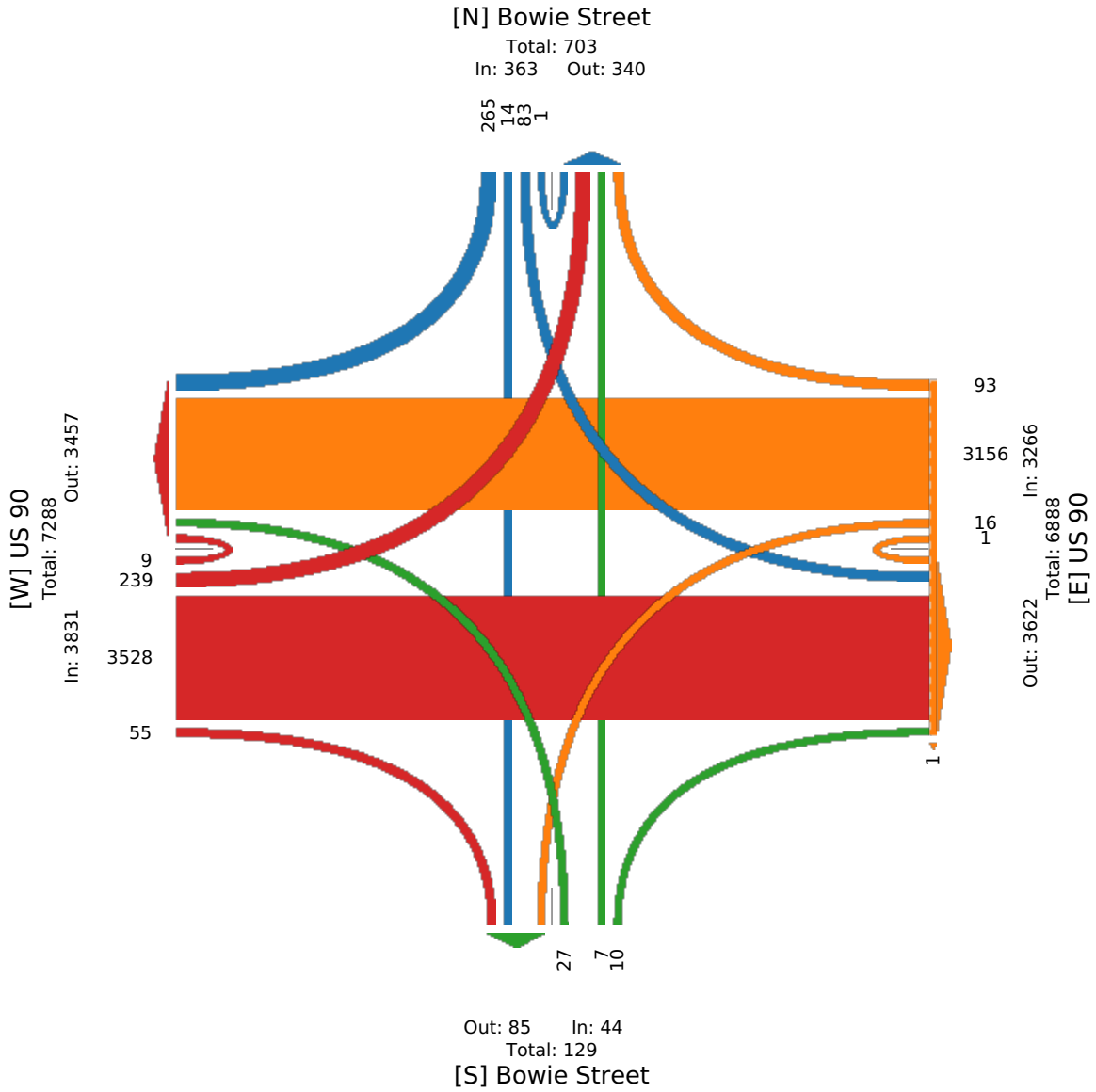
All Classes (Lights, Articulated Trucks, Buses and Single-Unit Trucks, Pedestrians, Bicycles on Crosswalk)

All Movements

ID: 829779, Location: 30.056608, -94.802004



Provided by: C. J. Hensch & Associates Inc.
5215 Sycamore Ave., Pasadena, TX, 77503, US



US 90 at Bowie Street - TMC

Wed Apr 21, 2021

AM Peak (7:15 AM - 8:15 AM)

All Classes (Lights, Articulated Trucks, Buses and Single-Unit Trucks, Pedestrians, Bicycles on Crosswalk)

All Movements

ID: 829779, Location: 30.056608, -94.802004



Provided by: C. J. Hensch & Associates Inc.
5215 Sycamore Ave., Pasadena, TX, 77503, US

Leg Direction	Bowie Street Southbound						US 90 Westbound						Bowie Street Northbound						US 90 Eastbound						Int
	R	T	L	U	App	Ped*	R	T	L	U	App	Ped*	R	T	L	U	App	Ped*	R	T	L	U	App	Ped*	
2021-04-21 7:15AM	19	0	3	0	22	0	6	180	1	0	187	0	0	1	4	0	5	0	1	210	22	0	233	0	447
7:30AM	23	0	12	0	35	0	19	203	2	0	224	0	0	0	0	0	0	0	7	192	16	0	215	0	474
7:45AM	14	0	4	0	18	0	2	189	1	0	192	0	0	1	5	0	6	0	6	209	20	1	236	0	452
8:00AM	16	0	7	0	23	0	3	168	0	1	172	0	0	0	0	0	0	0	2	199	9	0	210	0	405
Total	72	0	26	0	98	0	30	740	4	1	775	0	0	2	9	0	11	0	16	810	67	1	894	0	1778
% Approach	73.5%	0%	26.5%	0%	-	-	3.9%	95.5%	0.5%	0.1%	-	-	0%	18.2%	81.8%	0%	-	-	1.8%	90.6%	7.5%	0.1%	-	-	-
% Total	4.0%	0%	1.5%	0%	5.5%	-	1.7%	41.6%	0.2%	0.1%	43.6%	-	0%	0.1%	0.5%	0%	0.6%	-	0.9%	45.6%	3.8%	0.1%	50.3%	-	-
PHF	0.783	-	0.542	-	0.700	-	0.395	0.911	0.500	0.250	0.865	-	-	0.500	0.450	-	0.458	-	0.571	0.964	0.761	0.250	0.947	-	0.938
Lights	72	0	26	0	98	-	27	660	4	0	691	-	0	1	9	0	10	-	16	741	65	1	823	-	1622
% Lights	100%	0%	100%	0%	100%	-	90.0%	89.2%	100%	0%	89.2%	-	0%	50.0%	100%	0%	90.9%	-	100%	91.5%	97.0%	100%	92.1%	-	91.2%
Articulated Trucks	0	0	0	0	0	-	1	62	0	1	64	-	0	0	0	0	0	-	0	44	2	0	46	-	110
% Articulated Trucks	0%	0%	0%	0%	0%	-	3.3%	8.4%	0%	100%	8.3%	-	0%	0%	0%	0%	0%	-	0%	5.4%	3.0%	0%	5.1%	-	6.2%
Buses and Single-Unit Trucks	0	0	0	0	0	-	2	18	0	0	20	-	0	1	0	0	1	-	0	25	0	0	25	-	46
% Buses and Single-Unit Trucks	0%	0%	0%	0%	0%	-	6.7%	2.4%	0%	0%	2.6%	-	0%	50.0%	0%	0%	9.1%	-	0%	3.1%	0%	0%	2.8%	-	2.6%
Pedestrians	-	-	-	-	-	0	-	-	-	-	-	0	-	-	-	-	-	0	-	-	-	-	-	0	0
% Pedestrians	-	-	-	-	-	-	-	-	-	-	-	-	-	-	-	-	-	-	-	-	-	-	-	-	-
Bicycles on Crosswalk	-	-	-	-	-	0	-	-	-	-	-	0	-	-	-	-	-	0	-	-	-	-	-	0	0
% Bicycles on Crosswalk	-	-	-	-	-	-	-	-	-	-	-	-	-	-	-	-	-	-	-	-	-	-	-	-	-

*Pedestrians and Bicycles on Crosswalk. L: Left, R: Right, T: Thru, U: U-Turn

US 90 at Bowie Street - TMC

Wed Apr 21, 2021

AM Peak (7:15 AM - 8:15 AM)

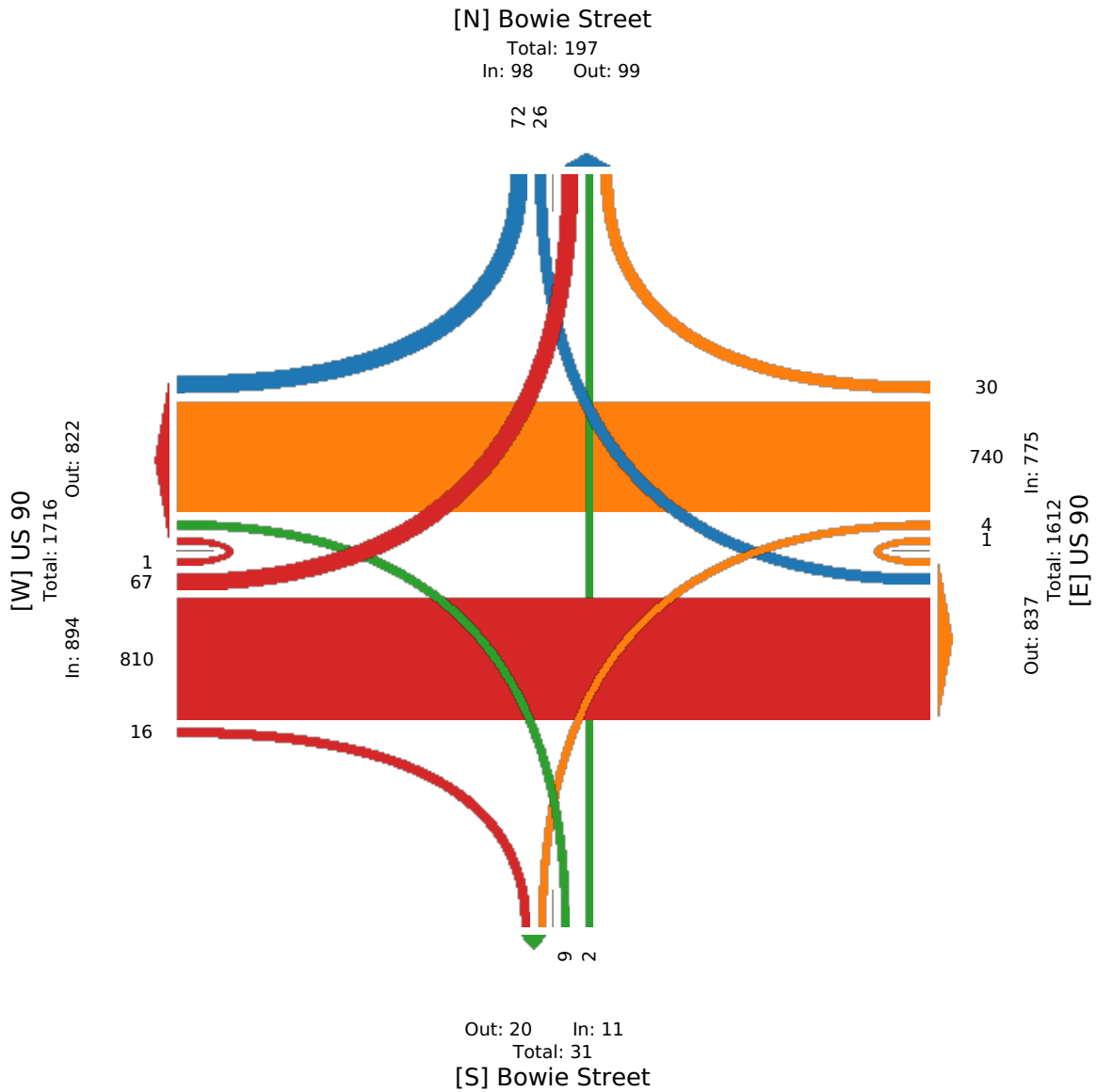
All Classes (Lights, Articulated Trucks, Buses and Single-Unit Trucks, Pedestrians, Bicycles on Crosswalk)

All Movements

ID: 829779, Location: 30.056608, -94.802004



Provided by: C. J. Hensch & Associates Inc.
5215 Sycamore Ave., Pasadena, TX, 77503, US



US 90 at Bowie Street - TMC

Wed Apr 21, 2021

PM Peak (5 PM - 6 PM) - Overall Peak Hour

All Classes (Lights, Articulated Trucks, Buses and Single-Unit Trucks, Pedestrians, Bicycles on Crosswalk)

All Movements

ID: 829779, Location: 30.056608, -94.802004



Provided by: C. J. Hensch & Associates Inc.
5215 Sycamore Ave., Pasadena, TX, 77503, US

Leg Direction	Bowie Street Southbound						US 90 Westbound						Bowie Street Northbound						US 90 Eastbound						Int
	R	T	L	U	App	Ped*	R	T	L	U	App	Ped*	R	T	L	U	App	Ped*	R	T	L	U	App	Ped*	
2021-04-21 5:00PM	31	4	4	0	39	0	5	272	0	0	277	0	2	0	1	0	3	0	5	287	16	1	309	0	628
5:15PM	18	1	9	0	28	0	13	232	2	0	247	0	1	0	2	0	3	0	3	246	20	1	270	0	548
5:30PM	24	1	8	1	34	0	4	213	1	0	218	0	1	1	2	0	4	0	6	254	22	1	283	0	539
5:45PM	12	0	5	0	17	0	11	210	1	0	222	0	0	1	3	0	4	0	5	266	11	0	282	0	525
Total	85	6	26	1	118	0	33	927	4	0	964	0	4	2	8	0	14	0	19	1053	69	3	1144	0	2240
% Approach	72.0%	5.1%	22.0%	0.8%	-	-	3.4%	96.2%	0.4%	0%	-	-	28.6%	14.3%	57.1%	0%	-	-	1.7%	92.0%	6.0%	0.3%	-	-	-
% Total	3.8%	0.3%	1.2%	0%	5.3%	-	1.5%	41.4%	0.2%	0%	43.0%	-	0.2%	0.1%	0.4%	0%	0.6%	-	0.8%	47.0%	3.1%	0.1%	51.1%	-	-
PHF	0.685	0.375	0.722	0.250	0.756	-	0.635	0.852	0.500	-	0.870	-	0.500	0.500	0.667	-	0.875	-	0.792	0.917	0.784	0.750	0.926	-	0.892
Lights	83	6	26	1	116	-	33	891	4	0	928	-	3	2	6	0	11	-	19	1021	67	2	1109	-	2164
% Lights	97.6%	100%	100%	100%	98.3%	-	100%	96.1%	100%	0%	96.3%	-	75.0%	100%	75.0%	0%	78.6%	-	100%	97.0%	97.1%	66.7%	96.9%	-	96.6%
Articulated Trucks	1	0	0	0	1	-	0	22	0	0	22	-	0	0	2	0	2	-	0	20	1	0	21	-	46
% Articulated Trucks	1.2%	0%	0%	0%	0.8%	-	0%	2.4%	0%	0%	2.3%	-	0%	0%	25.0%	0%	14.3%	-	0%	1.9%	1.4%	0%	1.8%	-	2.1%
Buses and Single-Unit Trucks	1	0	0	0	1	-	0	14	0	0	14	-	1	0	0	0	1	-	0	12	1	1	14	-	30
% Buses and Single-Unit Trucks	1.2%	0%	0%	0%	0.8%	-	0%	1.5%	0%	0%	1.5%	-	25.0%	0%	0%	0%	7.1%	-	0%	1.1%	1.4%	33.3%	1.2%	-	1.3%
Pedestrians	-	-	-	-	0	-	-	-	-	-	0	-	-	-	-	-	0	-	-	-	-	-	-	0	-
% Pedestrians	-	-	-	-	-	-	-	-	-	-	-	-	-	-	-	-	-	-	-	-	-	-	-	-	-
Bicycles on Crosswalk	-	-	-	-	0	-	-	-	-	-	0	-	-	-	-	-	0	-	-	-	-	-	-	0	-
% Bicycles on Crosswalk	-	-	-	-	-	-	-	-	-	-	-	-	-	-	-	-	-	-	-	-	-	-	-	-	-

*Pedestrians and Bicycles on Crosswalk. L: Left, R: Right, T: Thru, U: U-Turn

US 90 at Bowie Street - TMC

Wed Apr 21, 2021

PM Peak (5 PM - 6 PM) - Overall Peak Hour

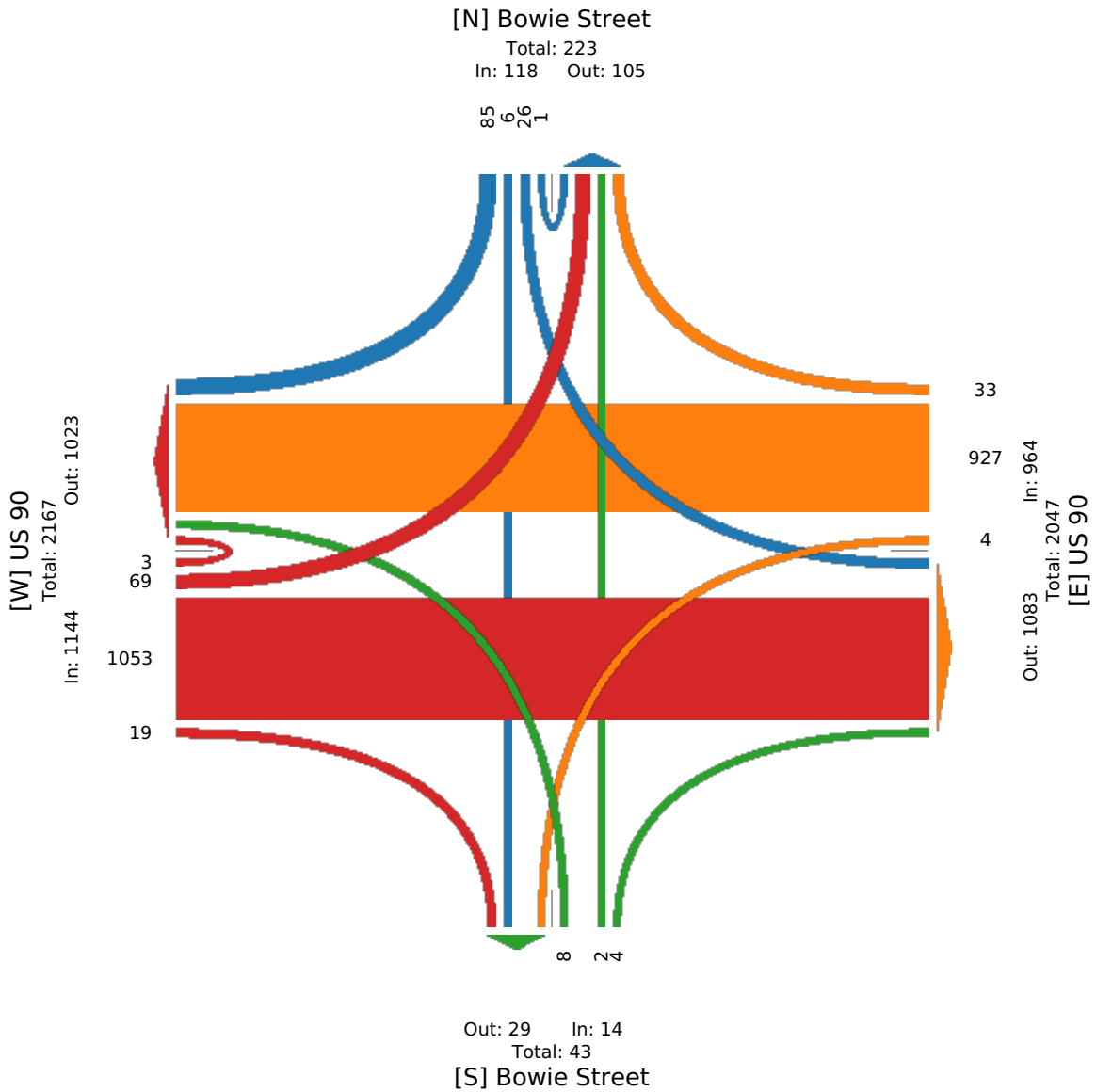
All Classes (Lights, Articulated Trucks, Buses and Single-Unit Trucks, Pedestrians, Bicycles on Crosswalk)

All Movements

ID: 829779, Location: 30.056608, -94.802004



Provided by: C. J. Hensch & Associates Inc.
5215 Sycamore Ave., Pasadena, TX, 77503, US



US 90 at Independence St - TMC

Wed Apr 21, 2021

Full Length (6:30 AM-8:30 AM, 4:30 PM-6:30 PM)

All Classes (Lights, Articulated Trucks, Buses and Single-Unit Trucks, Pedestrians, Bicycles on Crosswalk)

All Movements

ID: 829780, Location: 30.058488, -94.782865



Provided by: C. J. Hensch & Associates Inc.
5215 Sycamore Ave., Pasadena, TX, 77503, US

Leg Direction	Independence St Southbound					US 90 Westbound					Independence St Northbound					US 90 Eastbound					Int				
	R	T	L	U	App Ped*	R	T	L	U	App Ped*	R	T	L	U	App Ped*	R	T	L	U	App Ped*					
2021-04-21 6:30AM	2	3	2	0	7	0	4	100	13	0	117	0	8	3	28	0	39	0	20	94	0	0	114	0	277
6:45AM	2	1	1	0	4	0	2	95	12	0	109	0	11	6	25	0	42	0	18	113	1	0	132	0	287
Hourly Total	4	4	3	0	11	0	6	195	25	0	226	0	19	9	53	0	81	0	38	207	1	0	246	0	564
7:00AM	2	2	1	0	5	0	6	105	2	0	113	0	7	13	32	0	52	0	15	122	3	0	140	0	310
7:15AM	4	1	2	0	7	0	2	126	8	0	136	0	8	17	49	0	74	0	24	102	1	0	127	0	344
7:30AM	8	5	3	0	16	0	0	133	8	0	141	0	7	10	40	0	57	0	29	118	4	0	151	0	365
7:45AM	4	14	1	0	19	0	5	132	6	0	143	0	9	17	38	0	64	0	25	119	1	0	145	0	371
Hourly Total	18	22	7	0	47	0	13	496	24	0	533	0	31	57	159	0	247	0	93	461	9	0	563	0	1390
8:00AM	3	7	3	0	13	0	3	93	4	0	100	0	11	7	32	0	50	0	22	91	2	0	115	0	278
8:15AM	1	3	2	0	6	0	2	125	10	0	137	0	8	4	33	0	45	0	13	134	2	0	149	0	337
Hourly Total	4	10	5	0	19	0	5	218	14	0	237	0	19	11	65	0	95	0	35	225	4	0	264	0	615
4:30PM	2	7	3	0	12	0	4	137	18	0	159	1	12	9	33	0	54	0	27	162	4	0	193	0	418
4:45PM	2	7	4	0	13	0	1	148	13	0	162	0	22	10	29	0	61	2	39	135	7	0	181	0	417
Hourly Total	4	14	7	0	25	0	5	285	31	0	321	1	34	19	62	0	115	2	66	297	11	0	374	0	835
5:00PM	4	15	3	0	22	0	15	145	12	0	172	0	21	7	31	0	59	0	42	204	5	0	251	0	504
5:15PM	7	10	1	0	18	0	5	142	8	0	155	0	26	8	48	0	82	0	35	175	6	0	216	0	471
5:30PM	1	13	0	0	14	0	2	128	12	0	142	0	26	14	21	0	61	0	32	148	9	0	189	0	406
5:45PM	2	9	2	0	13	0	2	139	14	0	155	0	27	8	22	0	57	0	35	179	4	0	218	0	443
Hourly Total	14	47	6	0	67	0	24	554	46	0	624	0	100	37	122	0	259	0	144	706	24	0	874	0	1824
6:00PM	3	6	2	0	11	0	0	133	12	1	146	0	23	6	26	0	55	0	33	127	4	0	164	0	376
6:15PM	1	9	1	0	11	0	3	101	11	0	115	0	13	9	24	0	46	0	20	156	1	0	177	0	349
Hourly Total	4	15	3	0	22	0	3	234	23	1	261	0	36	15	50	0	101	0	53	283	5	0	341	0	725
Total	48	112	31	0	191	0	56	1982	163	1	2202	1	239	148	511	0	898	2	429	2179	54	0	2662	0	5953
% Approach	25.1%	58.6%	16.2%	0%	-	-	2.5%	90.0%	7.4%	0%	-	-	26.6%	16.5%	56.9%	0%	-	-	16.1%	81.9%	2.0%	0%	-	-	-
% Total	0.8%	1.9%	0.5%	0%	3.2%	-	0.9%	33.3%	2.7%	0%	37.0%	-	4.0%	2.5%	8.6%	0%	15.1%	-	7.2%	36.6%	0.9%	0%	44.7%	-	-
Lights	47	110	29	0	186	-	56	1758	156	1	1971	-	231	144	460	0	835	-	388	1984	54	0	2426	-	5418
% Lights	97.9%	98.2%	93.5%	0%	97.4%	-	100%	88.7%	95.7%	100%	89.5%	-	96.7%	97.3%	90.0%	0%	93.0%	-	90.4%	91.1%	100%	0%	91.1%	-	91.0%
Articulated Trucks	0	0	0	0	0	-	0	176	3	0	179	-	7	0	5	0	12	-	3	150	0	0	153	-	344
% Articulated Trucks	0%	0%	0%	0%	0%	-	0%	8.9%	1.8%	0%	8.1%	-	2.9%	0%	1.0%	0%	1.3%	-	0.7%	6.9%	0%	0%	5.7%	-	5.8%
Buses and Single-Unit Trucks	1	2	2	0	5	-	0	48	4	0	52	-	1	4	46	0	51	-	38	45	0	0	83	-	191
% Buses and Single-Unit Trucks	2.1%	1.8%	6.5%	0%	2.6%	-	0%	2.4%	2.5%	0%	2.4%	-	0.4%	2.7%	9.0%	0%	5.7%	-	8.9%	2.1%	0%	0%	3.1%	-	3.2%
Pedestrians	-	-	-	-	-	0	-	-	-	-	-	0	-	-	-	-	-	2	-	-	-	-	-	-	0
% Pedestrians	-	-	-	-	-	-	-	-	-	-	-	0%	-	-	-	-	-	100%	-	-	-	-	-	-	-
Bicycles on Crosswalk	-	-	-	-	-	0	-	-	-	-	-	1	-	-	-	-	-	0	-	-	-	-	-	-	0
% Bicycles on Crosswalk	-	-	-	-	-	-	-	-	-	-	-	100%	-	-	-	-	-	0%	-	-	-	-	-	-	-

*Pedestrians and Bicycles on Crosswalk. L: Left, R: Right, T: Thru, U: U-Turn

US 90 at Independence St - TMC

Wed Apr 21, 2021

Full Length (6:30 AM-8:30 AM, 4:30 PM-6:30 PM)

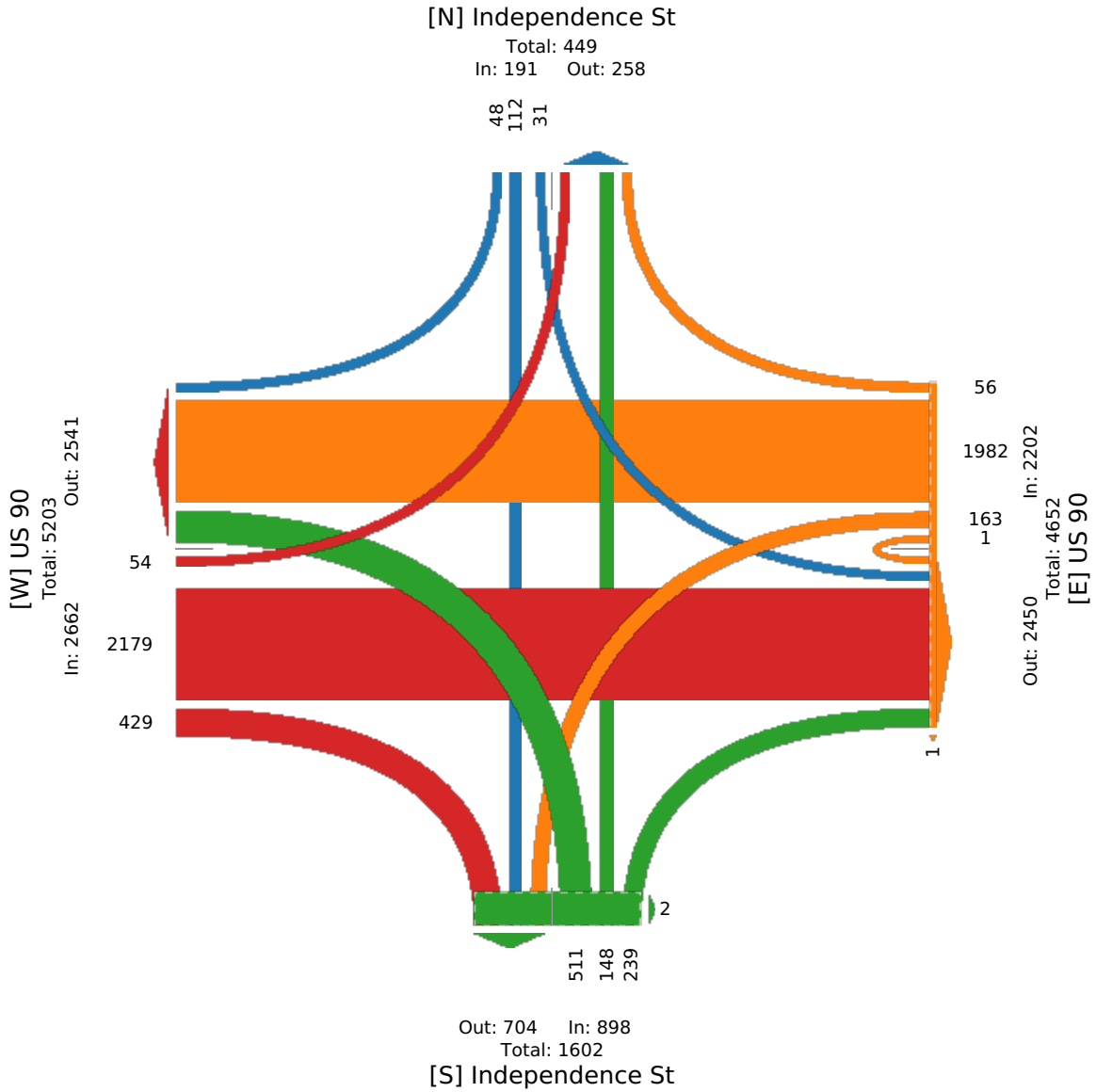
All Classes (Lights, Articulated Trucks, Buses and Single-Unit Trucks, Pedestrians, Bicycles on Crosswalk)

All Movements

ID: 829780, Location: 30.058488, -94.782865



Provided by: C. J. Hensch & Associates Inc.
5215 Sycamore Ave., Pasadena, TX, 77503, US



US 90 at Independence St - TMC

Wed Apr 21, 2021

AM Peak (7 AM - 8 AM)

All Classes (Lights, Articulated Trucks, Buses and Single-Unit Trucks, Pedestrians, Bicycles on Crosswalk)

All Movements

ID: 829780, Location: 30.058488, -94.782865



Provided by: C. J. Hensch & Associates Inc.
5215 Sycamore Ave., Pasadena, TX, 77503, US

Leg Direction	Independence St Southbound						US 90 Westbound						Independence St Northbound						US 90 Eastbound						Int
	R	T	L	U	App	Ped*	R	T	L	U	App	Ped*	R	T	L	U	App	Ped*	R	T	L	U	App	Ped*	
2021-04-21 7:00AM	2	2	1	0	5	0	6	105	2	0	113	0	7	13	32	0	52	0	15	122	3	0	140	0	310
7:15AM	4	1	2	0	7	0	2	126	8	0	136	0	8	17	49	0	74	0	24	102	1	0	127	0	344
7:30AM	8	5	3	0	16	0	0	133	8	0	141	0	7	10	40	0	57	0	29	118	4	0	151	0	365
7:45AM	4	14	1	0	19	0	5	132	6	0	143	0	9	17	38	0	64	0	25	119	1	0	145	0	371
Total	18	22	7	0	47	0	13	496	24	0	533	0	31	57	159	0	247	0	93	461	9	0	563	0	1390
% Approach	38.3%	46.8%	14.9%	0%	-	-	2.4%	93.1%	4.5%	0%	-	-	12.6%	23.1%	64.4%	0%	-	-	16.5%	81.9%	1.6%	0%	-	-	-
% Total	1.3%	1.6%	0.5%	0%	3.4%	-	0.9%	35.7%	1.7%	0%	38.3%	-	2.2%	4.1%	11.4%	0%	17.8%	-	6.7%	33.2%	0.6%	0%	40.5%	-	-
PHF	0.563	0.393	0.583	-	0.618	-	0.542	0.932	0.750	-	0.932	-	0.861	0.838	0.811	-	0.834	-	0.802	0.945	0.563	-	0.932	-	0.937
Lights	18	22	5	0	45	-	13	424	22	0	459	-	31	56	136	0	223	-	70	408	9	0	487	-	1214
% Lights	100%	100%	71.4%	0%	95.7%	-	100%	85.5%	91.7%	0%	86.1%	-	100%	98.2%	85.5%	0%	90.3%	-	75.3%	88.5%	100%	0%	86.5%	-	87.3%
Articulated Trucks	0	0	0	0	0	-	0	61	2	0	63	-	0	0	2	0	2	-	1	42	0	0	43	-	108
% Articulated Trucks	0%	0%	0%	0%	0%	-	0%	12.3%	8.3%	0%	11.8%	-	0%	0%	1.3%	0%	0.8%	-	1.1%	9.1%	0%	0%	7.6%	-	7.8%
Buses and Single-Unit Trucks	0	0	2	0	2	-	0	11	0	0	11	-	0	1	21	0	22	-	22	11	0	0	33	-	68
% Buses and Single-Unit Trucks	0%	0%	28.6%	0%	4.3%	-	0%	2.2%	0%	0%	2.1%	-	0%	1.8%	13.2%	0%	8.9%	-	23.7%	2.4%	0%	0%	5.9%	-	4.9%
Pedestrians	-	-	-	-	-	0	-	-	-	-	-	0	-	-	-	-	-	0	-	-	-	-	-	0	0
% Pedestrians	-	-	-	-	-	-	-	-	-	-	-	-	-	-	-	-	-	-	-	-	-	-	-	-	-
Bicycles on Crosswalk	-	-	-	-	-	0	-	-	-	-	-	0	-	-	-	-	-	0	-	-	-	-	-	0	0
% Bicycles on Crosswalk	-	-	-	-	-	-	-	-	-	-	-	-	-	-	-	-	-	-	-	-	-	-	-	-	-

*Pedestrians and Bicycles on Crosswalk. L: Left, R: Right, T: Thru, U: U-Turn

US 90 at Independence St - TMC

Wed Apr 21, 2021

AM Peak (7 AM - 8 AM)

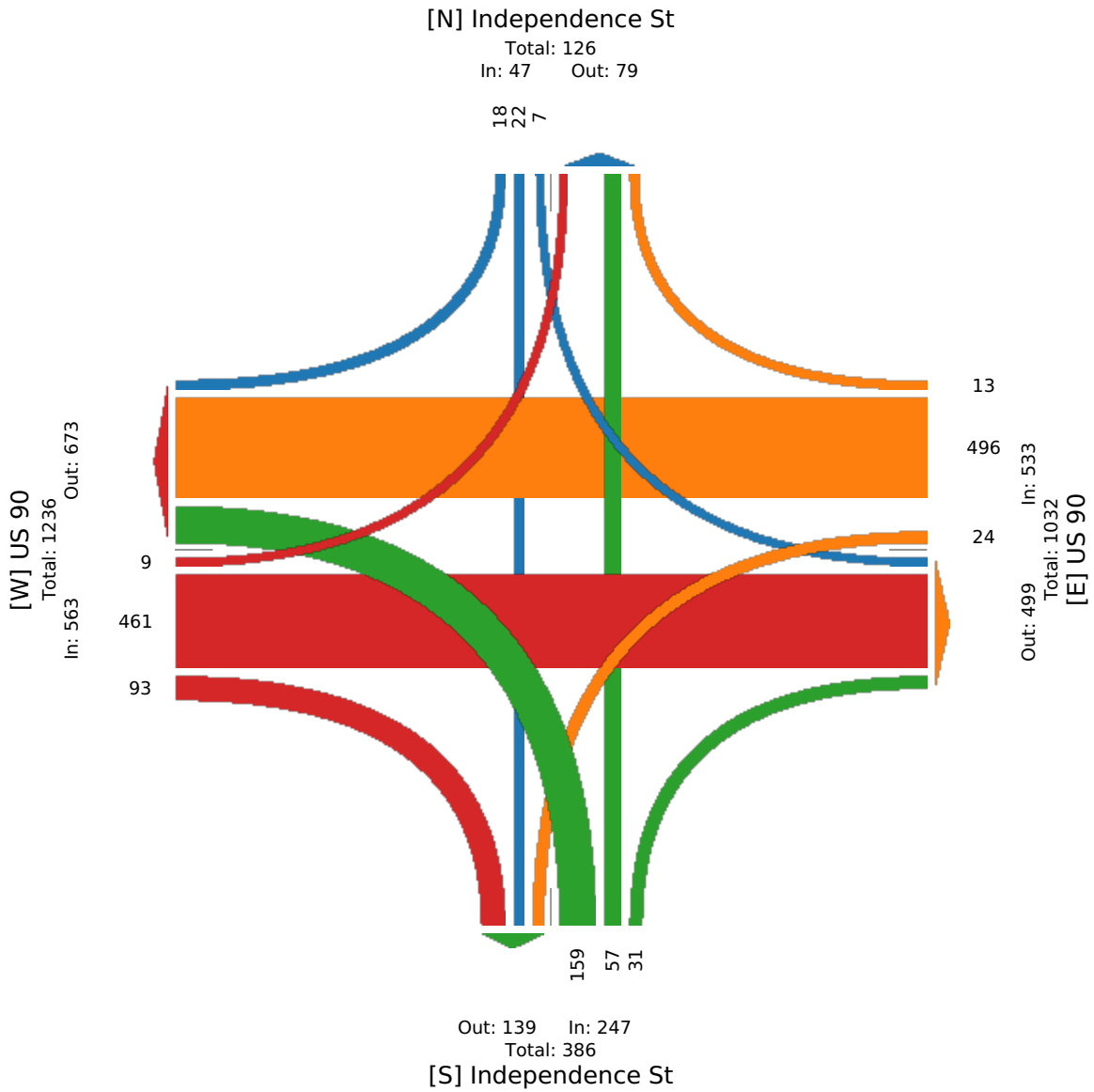
All Classes (Lights, Articulated Trucks, Buses and Single-Unit Trucks, Pedestrians, Bicycles on Crosswalk)

All Movements

ID: 829780, Location: 30.058488, -94.782865



Provided by: C. J. Hensch & Associates Inc.
5215 Sycamore Ave., Pasadena, TX, 77503, US



US 90 at Independence St - TMC

Wed Apr 21, 2021

PM Peak (5 PM - 6 PM) - Overall Peak Hour

All Classes (Lights, Articulated Trucks, Buses and Single-Unit Trucks, Pedestrians, Bicycles on Crosswalk)

All Movements

ID: 829780, Location: 30.058488, -94.782865



Provided by: C. J. Hensch & Associates Inc.
5215 Sycamore Ave., Pasadena, TX, 77503, US

Leg Direction	Independence St Southbound						US 90 Westbound						Independence St Northbound						US 90 Eastbound						Int
	R	T	L	U	App	Ped*	R	T	L	U	App	Ped*	R	T	L	U	App	Ped*	R	T	L	U	App	Ped*	
2021-04-21 5:00PM	4	15	3	0	22	0	15	145	12	0	172	0	21	7	31	0	59	0	42	204	5	0	251	0	504
5:15PM	7	10	1	0	18	0	5	142	8	0	155	0	26	8	48	0	82	0	35	175	6	0	216	0	471
5:30PM	1	13	0	0	14	0	2	128	12	0	142	0	26	14	21	0	61	0	32	148	9	0	189	0	406
5:45PM	2	9	2	0	13	0	2	139	14	0	155	0	27	8	22	0	57	0	35	179	4	0	218	0	443
Total	14	47	6	0	67	0	24	554	46	0	624	0	100	37	122	0	259	0	144	706	24	0	874	0	1824
% Approach	20.9%	70.1%	9.0%	0%	-	-	3.8%	88.8%	7.4%	0%	-	-	38.6%	14.3%	47.1%	0%	-	-	16.5%	80.8%	2.7%	0%	-	-	-
% Total	0.8%	2.6%	0.3%	0%	3.7%	-	1.3%	30.4%	2.5%	0%	34.2%	-	5.5%	2.0%	6.7%	0%	14.2%	-	7.9%	38.7%	1.3%	0%	47.9%	-	-
PHF	0.500	0.783	0.500	-	0.761	-	0.400	0.955	0.821	-	0.907	-	0.926	0.661	0.635	-	0.790	-	0.857	0.865	0.667	-	0.871	-	0.905
Lights	13	46	6	0	65	-	24	524	46	0	594	-	97	36	118	0	251	-	143	680	24	0	847	-	1757
% Lights	92.9%	97.9%	100%	0%	97.0%	-	100%	94.6%	100%	0%	95.2%	-	97.0%	97.3%	96.7%	0%	96.9%	-	99.3%	96.3%	100%	0%	96.9%	-	96.3%
Articulated Trucks	0	0	0	0	0	-	0	21	0	0	21	-	3	0	1	0	4	-	1	18	0	0	19	-	44
% Articulated Trucks	0%	0%	0%	0%	0%	-	0%	3.8%	0%	0%	3.4%	-	3.0%	0%	0.8%	0%	1.5%	-	0.7%	2.5%	0%	0%	2.2%	-	2.4%
Buses and Single-Unit Trucks	1	1	0	0	2	-	0	9	0	0	9	-	0	1	3	0	4	-	0	8	0	0	8	-	23
% Buses and Single-Unit Trucks	7.1%	2.1%	0%	0%	3.0%	-	0%	1.6%	0%	0%	1.4%	-	0%	2.7%	2.5%	0%	1.5%	-	0%	1.1%	0%	0%	0.9%	-	1.3%
Pedestrians	-	-	-	-	-	0	-	-	-	-	-	0	-	-	-	-	-	0	-	-	-	-	-	0	-
% Pedestrians	-	-	-	-	-	-	-	-	-	-	-	-	-	-	-	-	-	-	-	-	-	-	-	-	-
Bicycles on Crosswalk	-	-	-	-	-	0	-	-	-	-	-	0	-	-	-	-	-	0	-	-	-	-	-	0	-
% Bicycles on Crosswalk	-	-	-	-	-	-	-	-	-	-	-	-	-	-	-	-	-	-	-	-	-	-	-	-	-

*Pedestrians and Bicycles on Crosswalk. L: Left, R: Right, T: Thru, U: U-Turn

US 90 at Independence St - TMC

Wed Apr 21, 2021

PM Peak (5 PM - 6 PM) - Overall Peak Hour

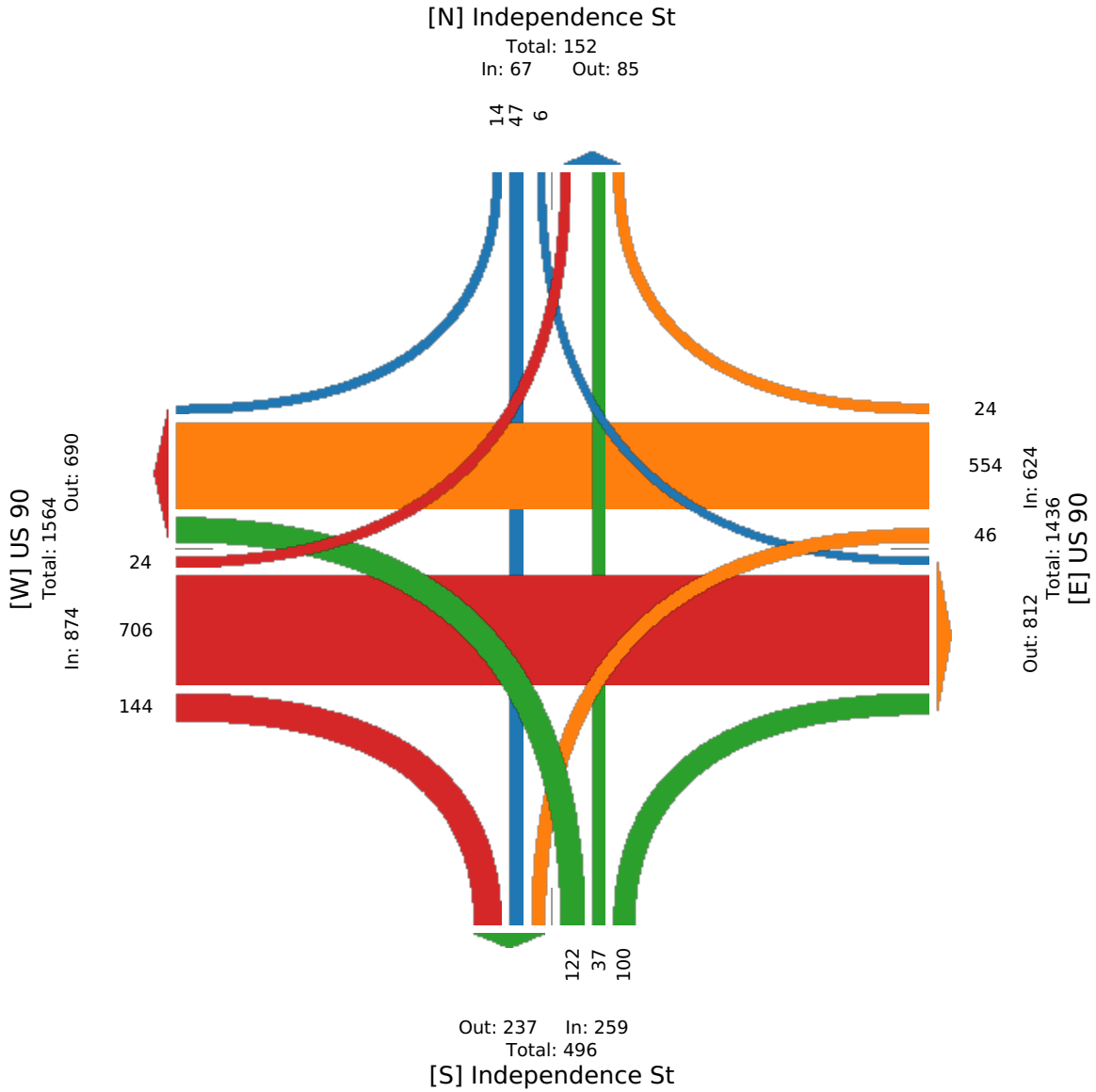
All Classes (Lights, Articulated Trucks, Buses and Single-Unit Trucks, Pedestrians, Bicycles on Crosswalk)

All Movements

ID: 829780, Location: 30.058488, -94.782865



Provided by: C. J. Hensch & Associates Inc.
5215 Sycamore Ave., Pasadena, TX, 77503, US



US 90 at Main Street - TMC

Wed Apr 21, 2021

Full Length (6:30 AM-8:30 AM, 4:30 PM-6:30 PM)

All Classes (Lights, Articulated Trucks, Buses and Single-Unit Trucks, Pedestrians, Bicycles on Crosswalk)

All Movements

ID: 829781, Location: 30.056542, -94.795837



Provided by: C. J. Hensch & Associates Inc.
5215 Sycamore Ave., Pasadena, TX, 77503, US

Leg Direction	Main Street Southbound						US 90 Westbound						Main Street Northbound						US 90 Eastbound						Int
	R	T	L	U	App	Ped*	R	T	L	U	App	Ped*	R	T	L	U	App	Ped*	R	T	L	U	App	Ped*	
2021-04-21 6:30AM	37	4	11	0	52	0	4	133	6	0	143	0	2	3	2	0	7	0	2	118	20	0	140	0	342
6:45AM	41	2	4	0	47	0	7	120	1	0	128	0	5	5	3	0	13	0	1	130	32	0	163	0	351
Hourly Total	78	6	15	0	99	0	11	253	7	0	271	0	7	8	5	0	20	0	3	248	52	0	303	0	693
7:00AM	48	1	4	0	53	0	8	108	5	0	121	0	6	5	3	0	14	0	3	132	30	0	165	0	353
7:15AM	39	2	8	0	49	1	25	149	2	0	176	0	6	3	2	0	11	0	1	135	42	0	178	0	414
7:30AM	60	4	32	0	96	0	12	158	5	0	175	0	3	3	2	0	8	0	3	129	44	0	176	0	455
7:45AM	51	4	28	0	83	0	8	132	6	0	146	0	6	4	0	0	10	0	0	131	47	0	178	0	417
Hourly Total	198	11	72	0	281	1	53	547	18	0	618	0	21	15	7	0	43	0	7	527	163	0	697	0	1639
8:00AM	39	3	5	0	47	0	8	122	2	0	132	0	5	0	3	0	8	0	2	116	46	0	164	0	351
8:15AM	36	5	5	0	46	0	9	120	10	0	139	0	7	3	1	0	11	0	2	135	38	0	175	0	371
Hourly Total	75	8	10	0	93	0	17	242	12	0	271	0	12	3	4	0	19	0	4	251	84	0	339	0	722
4:30PM	64	5	17	0	86	0	8	153	3	0	164	0	4	6	2	0	12	0	3	180	57	0	240	0	502
4:45PM	34	4	25	0	63	0	15	158	3	0	176	0	10	0	5	0	15	0	1	164	42	0	207	2	461
Hourly Total	98	9	42	0	149	0	23	311	6	0	340	0	14	6	7	0	27	0	4	344	99	0	447	2	963
5:00PM	70	2	30	0	102	0	8	170	3	0	181	0	9	6	5	0	20	0	0	216	58	0	274	0	577
5:15PM	63	6	29	0	98	0	13	192	0	0	205	0	3	4	0	0	7	0	3	198	62	0	263	0	573
5:30PM	51	5	14	0	70	0	7	137	5	0	149	0	9	2	2	0	13	0	3	197	56	0	256	0	488
5:45PM	55	3	17	0	75	0	3	139	1	0	143	0	3	6	3	0	12	0	2	192	63	0	257	0	487
Hourly Total	239	16	90	0	345	0	31	638	9	0	678	0	24	18	10	0	52	0	8	803	239	0	1050	0	2125
6:00PM	51	4	18	0	73	0	7	160	6	0	173	0	6	2	1	0	9	0	4	173	55	0	232	0	487
6:15PM	41	5	14	0	60	0	5	134	0	0	139	0	3	5	8	0	16	0	5	162	50	0	217	0	432
Hourly Total	92	9	32	0	133	0	12	294	6	0	312	0	9	7	9	0	25	0	9	335	105	0	449	0	919
Total	780	59	261	0	1100	1	147	2285	58	0	2490	0	87	57	42	0	186	0	35	2508	742	0	3285	2	7061
% Approach	70.9%	5.4%	23.7%	0%	-	-	5.9%	91.8%	2.3%	0%	-	-	46.8%	30.6%	22.6%	0%	-	-	1.1%	76.3%	22.6%	0%	-	-	-
% Total	11.0%	0.8%	3.7%	0%	15.6%	-	2.1%	32.4%	0.8%	0%	35.3%	-	1.2%	0.8%	0.6%	0%	2.6%	-	0.5%	35.5%	10.5%	0%	46.5%	-	-
Lights	767	57	258	0	1082	-	137	2047	33	0	2217	-	66	56	39	0	161	-	32	2297	735	0	3064	-	6524
% Lights	98.3%	96.6%	98.9%	0%	98.4%	-	93.2%	89.6%	56.9%	0%	89.0%	-	75.9%	98.2%	92.9%	0%	86.6%	-	91.4%	91.6%	99.1%	0%	93.3%	-	92.4%
Articulated Trucks	2	0	0	0	2	-	0	177	2	0	179	-	1	0	2	0	3	-	2	149	2	0	153	-	337
% Articulated Trucks	0.3%	0%	0%	0%	0.2%	-	0%	7.7%	3.4%	0%	7.2%	-	1.1%	0%	4.8%	0%	1.6%	-	5.7%	5.9%	0.3%	0%	4.7%	-	4.8%
Buses and Single-Unit Trucks	11	2	3	0	16	-	10	61	23	0	94	-	20	1	1	0	22	-	1	62	5	0	68	-	200
% Buses and Single-Unit Trucks	1.4%	3.4%	1.1%	0%	1.5%	-	6.8%	2.7%	39.7%	0%	3.8%	-	23.0%	1.8%	2.4%	0%	11.8%	-	2.9%	2.5%	0.7%	0%	2.1%	-	2.8%
Pedestrians	-	-	-	-	-	1	-	-	-	-	-	0	-	-	-	-	-	0	-	-	-	-	-	2	-
% Pedestrians	-	-	-	-	-	100%	-	-	-	-	-	-	-	-	-	-	-	-	-	-	-	-	-	100%	-
Bicycles on Crosswalk	-	-	-	-	-	0	-	-	-	-	-	0	-	-	-	-	-	0	-	-	-	-	-	0	-
% Bicycles on Crosswalk	-	-	-	-	-	0%	-	-	-	-	-	-	-	-	-	-	-	-	-	-	-	-	-	0%	-

*Pedestrians and Bicycles on Crosswalk. L: Left, R: Right, T: Thru, U: U-Turn

US 90 at Main Street - TMC

Wed Apr 21, 2021

Full Length (6:30 AM-8:30 AM, 4:30 PM-6:30 PM)

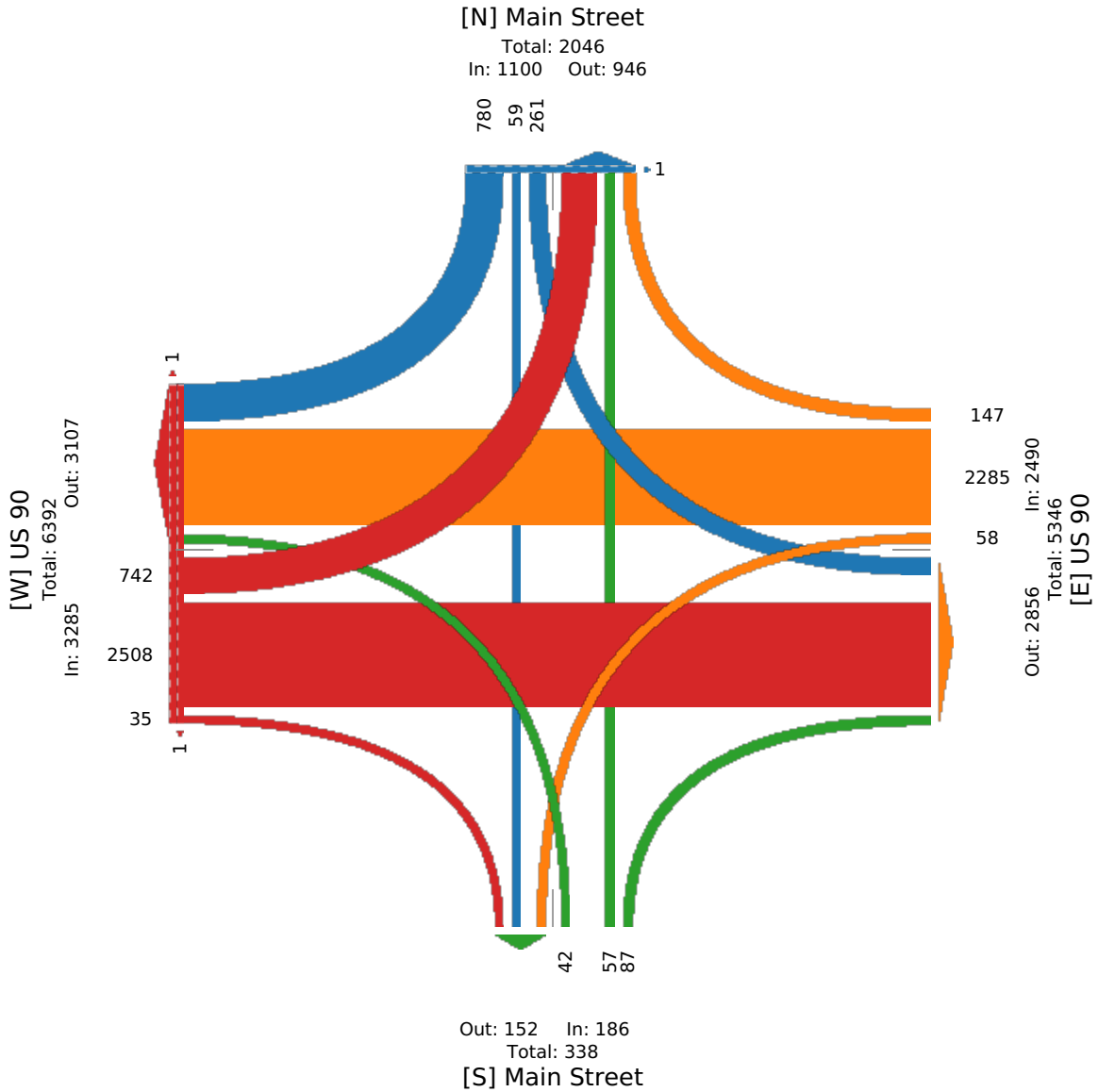
All Classes (Lights, Articulated Trucks, Buses and Single-Unit Trucks, Pedestrians, Bicycles on Crosswalk)

All Movements

ID: 829781, Location: 30.056542, -94.795837



Provided by: C. J. Hensch & Associates Inc.
5215 Sycamore Ave., Pasadena, TX, 77503, US



US 90 at Main Street - TMC

Wed Apr 21, 2021

AM Peak (7 AM - 8 AM)

All Classes (Lights, Articulated Trucks, Buses and Single-Unit Trucks, Pedestrians, Bicycles on Crosswalk)

All Movements

ID: 829781, Location: 30.056542, -94.795837



Provided by: C. J. Hensch & Associates Inc.
5215 Sycamore Ave., Pasadena, TX, 77503, US

Leg Direction	Main Street Southbound					US 90 Westbound					Main Street Northbound					US 90 Eastbound					Int				
	R	T	L	U	App Ped*	R	T	L	U	App Ped*	R	T	L	U	App Ped*	R	T	L	U	App Ped*					
2021-04-21 7:00AM	48	1	4	0	53	0	8	108	5	0	121	0	6	5	3	0	14	0	3	132	30	0	165	0	353
7:15AM	39	2	8	0	49	1	25	149	2	0	176	0	6	3	2	0	11	0	1	135	42	0	178	0	414
7:30AM	60	4	32	0	96	0	12	158	5	0	175	0	3	3	2	0	8	0	3	129	44	0	176	0	455
7:45AM	51	4	28	0	83	0	8	132	6	0	146	0	6	4	0	0	10	0	0	131	47	0	178	0	417
Total	198	11	72	0	281	1	53	547	18	0	618	0	21	15	7	0	43	0	7	527	163	0	697	0	1639
% Approach	70.5%	3.9%	25.6%	0%	-	-	8.6%	88.5%	2.9%	0%	-	-	48.8%	34.9%	16.3%	0%	-	-	1.0%	75.6%	23.4%	0%	-	-	-
% Total	12.1%	0.7%	4.4%	0%	17.1%	-	3.2%	33.4%	1.1%	0%	37.7%	-	1.3%	0.9%	0.4%	0%	2.6%	-	0.4%	32.2%	9.9%	0%	42.5%	-	-
PHF	0.825	0.688	0.563	-	0.732	-	0.530	0.866	0.750	-	0.878	-	0.875	0.750	0.583	-	0.768	-	0.583	0.976	0.867	-	0.979	-	0.901
Lights	192	11	72	0	275	-	49	475	5	0	529	-	10	15	6	0	31	-	7	464	162	0	633	-	1468
% Lights	97.0%	100%	100%	0%	97.9%	-	92.5%	86.8%	27.8%	0%	85.6%	-	47.6%	100%	85.7%	0%	72.1%	-	100%	88.0%	99.4%	0%	90.8%	-	89.6%
Articulated Trucks	2	0	0	0	2	-	0	57	1	0	58	-	0	0	1	0	1	-	0	39	1	0	40	-	101
% Articulated Trucks	1.0%	0%	0%	0%	0.7%	-	0%	10.4%	5.6%	0%	9.4%	-	0%	0%	14.3%	0%	2.3%	-	0%	7.4%	0.6%	0%	5.7%	-	6.2%
Buses and Single-Unit Trucks	4	0	0	0	4	-	4	15	12	0	31	-	11	0	0	0	11	-	0	24	0	0	24	-	70
% Buses and Single-Unit Trucks	2.0%	0%	0%	0%	1.4%	-	7.5%	2.7%	66.7%	0%	5.0%	-	52.4%	0%	0%	0%	25.6%	-	0%	4.6%	0%	0%	3.4%	-	4.3%
Pedestrians	-	-	-	-	-	1	-	-	-	-	0	-	-	-	-	-	0	-	-	-	-	-	-	-	0
% Pedestrians	-	-	-	-	-	100%	-	-	-	-	-	-	-	-	-	-	-	-	-	-	-	-	-	-	-
Bicycles on Crosswalk	-	-	-	-	-	0	-	-	-	-	0	-	-	-	-	-	0	-	-	-	-	-	-	-	0
% Bicycles on Crosswalk	-	-	-	-	-	0%	-	-	-	-	-	-	-	-	-	-	-	-	-	-	-	-	-	-	-

*Pedestrians and Bicycles on Crosswalk. L: Left, R: Right, T: Thru, U: U-Turn

US 90 at Main Street - TMC

Wed Apr 21, 2021

AM Peak (7 AM - 8 AM)

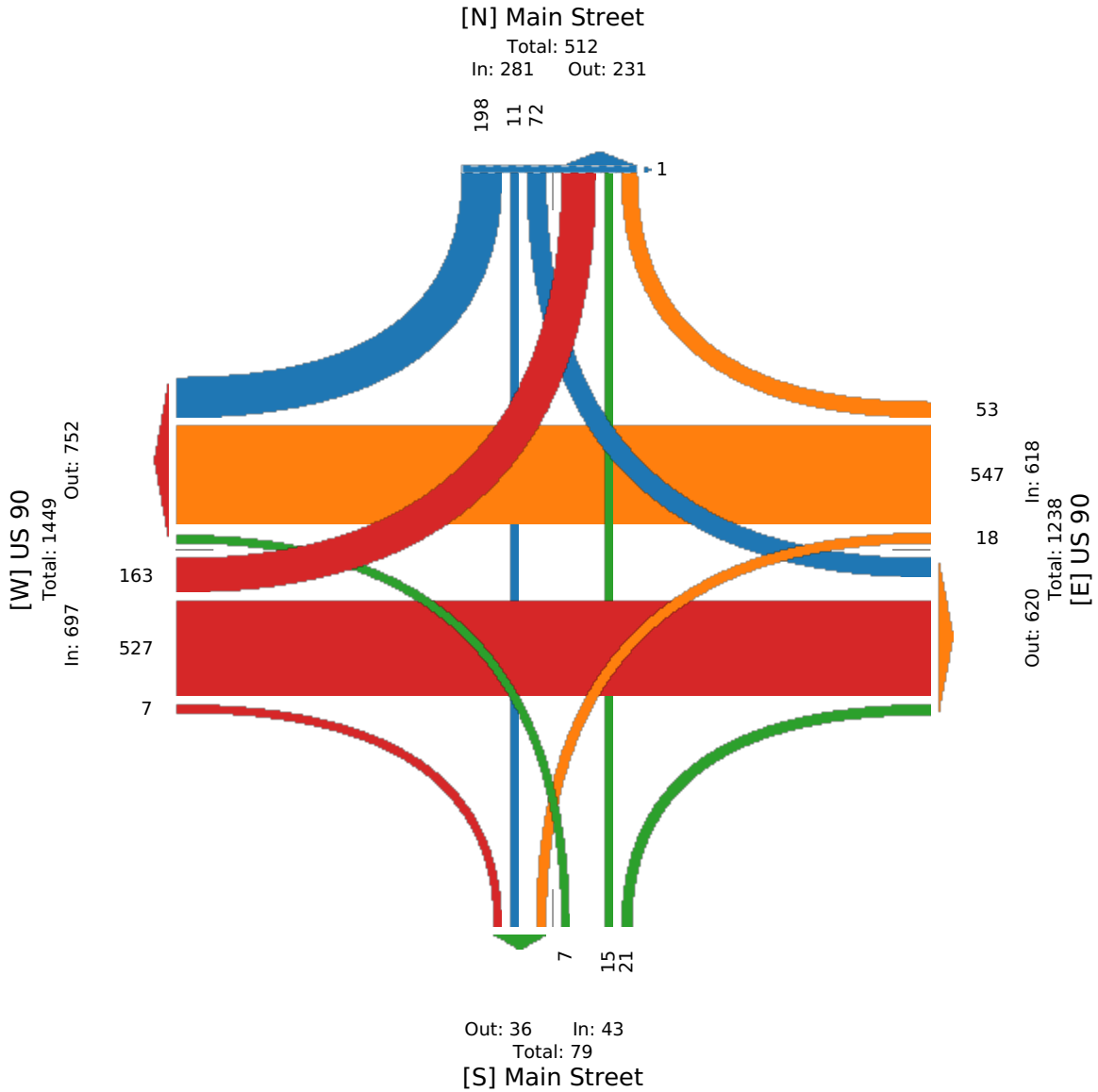
All Classes (Lights, Articulated Trucks, Buses and Single-Unit Trucks, Pedestrians, Bicycles on Crosswalk)

All Movements

ID: 829781, Location: 30.056542, -94.795837



Provided by: C. J. Hensch & Associates Inc.
5215 Sycamore Ave., Pasadena, TX, 77503, US



US 90 at Main Street - TMC

Wed Apr 21, 2021

PM Peak (5 PM - 6 PM) - Overall Peak Hour

All Classes (Lights, Articulated Trucks, Buses and Single-Unit Trucks, Pedestrians, Bicycles on Crosswalk)

All Movements

ID: 829781, Location: 30.056542, -94.795837



Provided by: C. J. Hensch & Associates Inc.
5215 Sycamore Ave., Pasadena, TX, 77503, US

Leg Direction	Main Street Southbound						US 90 Westbound						Main Street Northbound						US 90 Eastbound						Int
	R	T	L	U	App	Ped*	R	T	L	U	App	Ped*	R	T	L	U	App	Ped*	R	T	L	U	App	Ped*	
2021-04-21 5:00PM	70	2	30	0	102	0	8	170	3	0	181	0	9	6	5	0	20	0	0	216	58	0	274	0	577
5:15PM	63	6	29	0	98	0	13	192	0	0	205	0	3	4	0	0	7	0	3	198	62	0	263	0	573
5:30PM	51	5	14	0	70	0	7	137	5	0	149	0	9	2	2	0	13	0	3	197	56	0	256	0	488
5:45PM	55	3	17	0	75	0	3	139	1	0	143	0	3	6	3	0	12	0	2	192	63	0	257	0	487
Total	239	16	90	0	345	0	31	638	9	0	678	0	24	18	10	0	52	0	8	803	239	0	1050	0	2125
% Approach	69.3%	4.6%	26.1%	0%	-	-	4.6%	94.1%	1.3%	0%	-	-	46.2%	34.6%	19.2%	0%	-	-	0.8%	76.5%	22.8%	0%	-	-	-
% Total	11.2%	0.8%	4.2%	0%	16.2%	-	1.5%	30.0%	0.4%	0%	31.9%	-	1.1%	0.8%	0.5%	0%	2.4%	-	0.4%	37.8%	11.2%	0%	49.4%	-	-
PHF	0.854	0.667	0.750	-	0.846	-	0.596	0.831	0.450	-	0.827	-	0.667	0.750	0.500	-	0.650	-	0.667	0.929	0.948	-	0.958	-	0.921
Lights	236	16	90	0	342	-	29	610	8	0	647	-	24	18	9	0	51	-	7	774	238	0	1019	-	2059
% Lights	98.7%	100%	100%	0%	99.1%	-	93.5%	95.6%	88.9%	0%	95.4%	-	100%	100%	90.0%	0%	98.1%	-	87.5%	96.4%	99.6%	0%	97.0%	-	96.9%
Articulated Trucks	0	0	0	0	0	-	0	19	1	0	20	-	0	0	1	0	1	-	1	20	0	0	21	-	42
% Articulated Trucks	0%	0%	0%	0%	0%	-	0%	3.0%	11.1%	0%	2.9%	-	0%	0%	10.0%	0%	1.9%	-	12.5%	2.5%	0%	0%	2.0%	-	2.0%
Buses and Single-Unit Trucks	3	0	0	0	3	-	2	9	0	0	11	-	0	0	0	0	0	-	0	9	1	0	10	-	24
% Buses and Single-Unit Trucks	1.3%	0%	0%	0%	0.9%	-	6.5%	1.4%	0%	0%	1.6%	-	0%	0%	0%	0%	0%	-	0%	1.1%	0.4%	0%	1.0%	-	1.1%
Pedestrians	-	-	-	-	-	0	-	-	-	-	-	0	-	-	-	-	-	0	-	-	-	-	-	0	-
% Pedestrians	-	-	-	-	-	-	-	-	-	-	-	-	-	-	-	-	-	-	-	-	-	-	-	-	-
Bicycles on Crosswalk	-	-	-	-	-	0	-	-	-	-	-	0	-	-	-	-	-	0	-	-	-	-	-	0	-
% Bicycles on Crosswalk	-	-	-	-	-	-	-	-	-	-	-	-	-	-	-	-	-	-	-	-	-	-	-	-	-

*Pedestrians and Bicycles on Crosswalk. L: Left, R: Right, T: Thru, U: U-Turn

US 90 at Main Street - TMC

Wed Apr 21, 2021

PM Peak (5 PM - 6 PM) - Overall Peak Hour

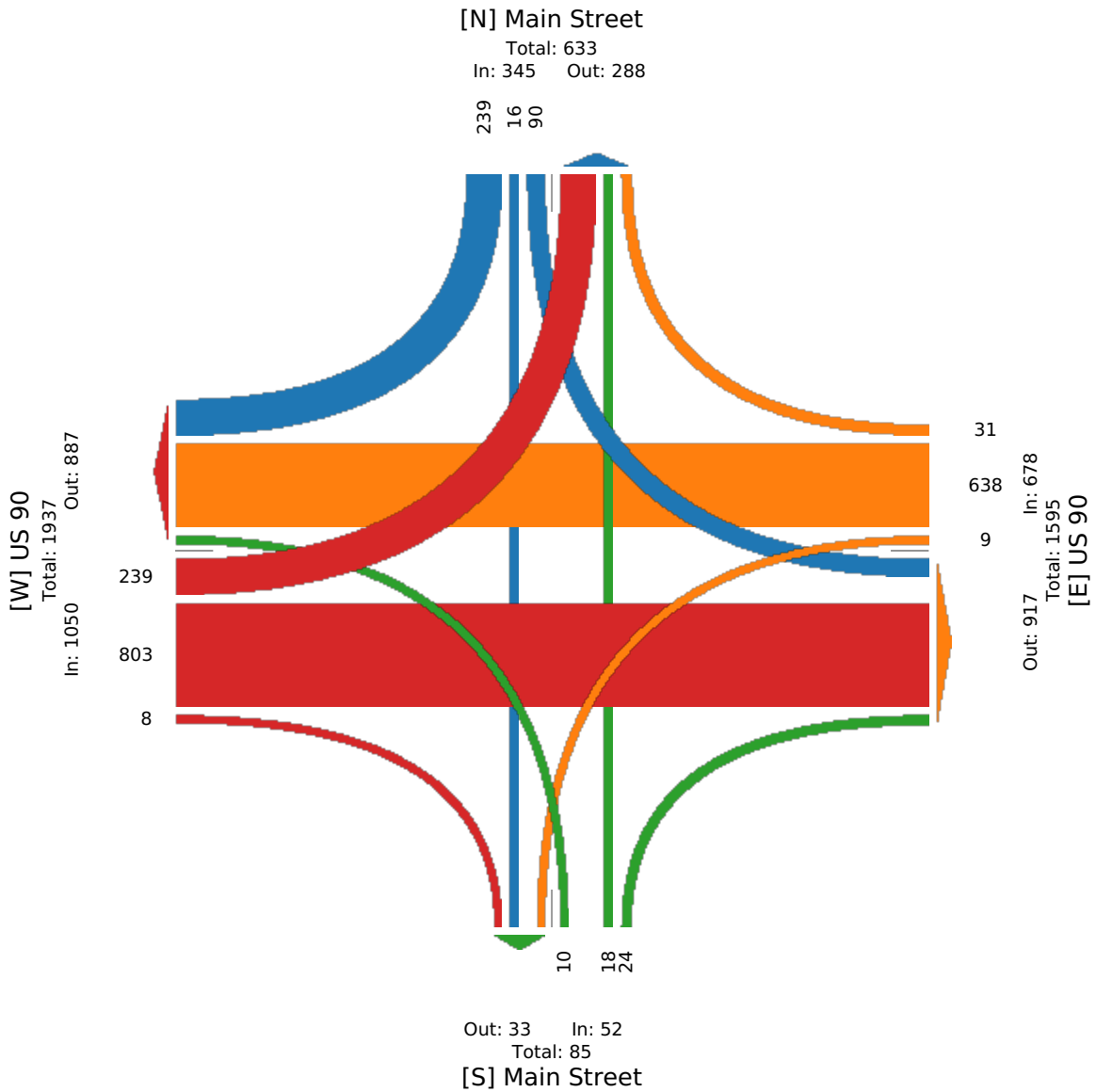
All Classes (Lights, Articulated Trucks, Buses and Single-Unit Trucks, Pedestrians, Bicycles on Crosswalk)

All Movements

ID: 829781, Location: 30.056542, -94.795837



Provided by: C. J. Hensch & Associates Inc.
5215 Sycamore Ave., Pasadena, TX, 77503, US



US 90 at SH 146 - TMC

Thu Apr 22, 2021

Full Length (6:30 AM-8:30 AM, 4:30 PM-6:30 PM)

All Classes (Lights, Articulated Trucks, Buses and Single-Unit Trucks, Pedestrians, Bicycles on Crosswalk)

All Movements

ID: 829782, Location: 30.057965, -94.771532



Provided by: C. J. Hensch & Associates Inc.
5215 Sycamore Ave., Pasadena, TX, 77503, US

Leg Direction Time	SH 146 Southbound					US 90 Westbound					US 90 Eastbound					Int
	R	L	U	App	Ped*	R	T	U	App	Ped*	T	L	U	App	Ped*	
2021-04-22 6:30AM	57	13	0	70	0	6	63	0	69	0	74	41	1	116	0	255
6:45AM	46	13	0	59	0	16	55	0	71	0	95	54	0	149	0	279
Hourly Total	103	26	0	129	0	22	118	0	140	0	169	95	1	265	0	534
7:00AM	45	11	0	56	0	25	61	0	86	0	89	44	0	133	0	275
7:15AM	65	13	0	78	0	31	79	0	110	0	57	56	0	113	0	301
7:30AM	79	12	0	91	0	37	93	0	130	0	78	43	0	121	0	342
7:45AM	68	23	0	91	0	20	69	0	89	0	96	51	0	147	0	327
Hourly Total	257	59	0	316	0	113	302	0	415	0	320	194	0	514	0	1245
8:00AM	62	19	0	81	0	12	63	0	75	0	67	53	0	120	0	276
8:15AM	63	17	0	80	0	23	88	0	111	0	59	54	0	113	0	304
Hourly Total	125	36	0	161	0	35	151	0	186	0	126	107	0	233	0	580
4:30PM	62	24	0	86	0	24	115	0	139	0	99	86	0	185	0	410
4:45PM	58	28	0	86	0	37	90	0	127	0	99	110	0	209	0	422
Hourly Total	120	52	0	172	0	61	205	0	266	0	198	196	0	394	0	832
5:00PM	71	32	0	103	0	43	122	0	165	0	104	116	0	220	0	488
5:15PM	73	31	0	104	0	30	116	0	146	0	102	111	0	213	0	463
5:30PM	61	29	0	90	0	29	124	0	153	0	108	102	0	210	0	453
5:45PM	64	20	0	84	0	24	139	0	163	0	89	96	0	185	0	432
Hourly Total	269	112	0	381	0	126	501	0	627	0	403	425	0	828	0	1836
6:00PM	49	17	0	66	0	28	129	0	157	0	84	87	0	171	0	394
6:15PM	43	21	0	64	0	17	123	0	140	0	91	73	0	164	0	368
Hourly Total	92	38	0	130	0	45	252	0	297	0	175	160	0	335	0	762
Total	966	323	0	1289	0	402	1529	0	1931	0	1391	1177	1	2569	0	5789
% Approach	74.9%	25.1%	0%	-	-	20.8%	79.2%	0%	-	-	54.1%	45.8%	0%	-	-	-
% Total	16.7%	5.6%	0%	22.3%	-	6.9%	26.4%	0%	33.4%	-	24.0%	20.3%	0%	44.4%	-	-
Lights	829	307	0	1136	-	378	1404	0	1782	-	1299	1065	1	2365	-	5283
% Lights	85.8%	95.0%	0%	88.1%	-	94.0%	91.8%	0%	92.3%	-	93.4%	90.5%	100%	92.1%	-	91.3%
Articulated Trucks	113	12	0	125	-	14	77	0	91	-	56	90	0	146	-	362
% Articulated Trucks	11.7%	3.7%	0%	9.7%	-	3.5%	5.0%	0%	4.7%	-	4.0%	7.6%	0%	5.7%	-	6.3%
Buses and Single-Unit Trucks	24	4	0	28	-	10	48	0	58	-	36	22	0	58	-	144
% Buses and Single-Unit Trucks	2.5%	1.2%	0%	2.2%	-	2.5%	3.1%	0%	3.0%	-	2.6%	1.9%	0%	2.3%	-	2.5%
Pedestrians	-	-	-	-	0	-	-	-	-	0	-	-	-	-	-	0
% Pedestrians	-	-	-	-	-	-	-	-	-	-	-	-	-	-	-	-
Bicycles on Crosswalk	-	-	-	-	0	-	-	-	-	0	-	-	-	-	-	0
% Bicycles on Crosswalk	-	-	-	-	-	-	-	-	-	-	-	-	-	-	-	-

*Pedestrians and Bicycles on Crosswalk. L: Left, R: Right, T: Thru, U: U-Turn

US 90 at SH 146 - TMC

Thu Apr 22, 2021

Full Length (6:30 AM-8:30 AM, 4:30 PM-6:30 PM)

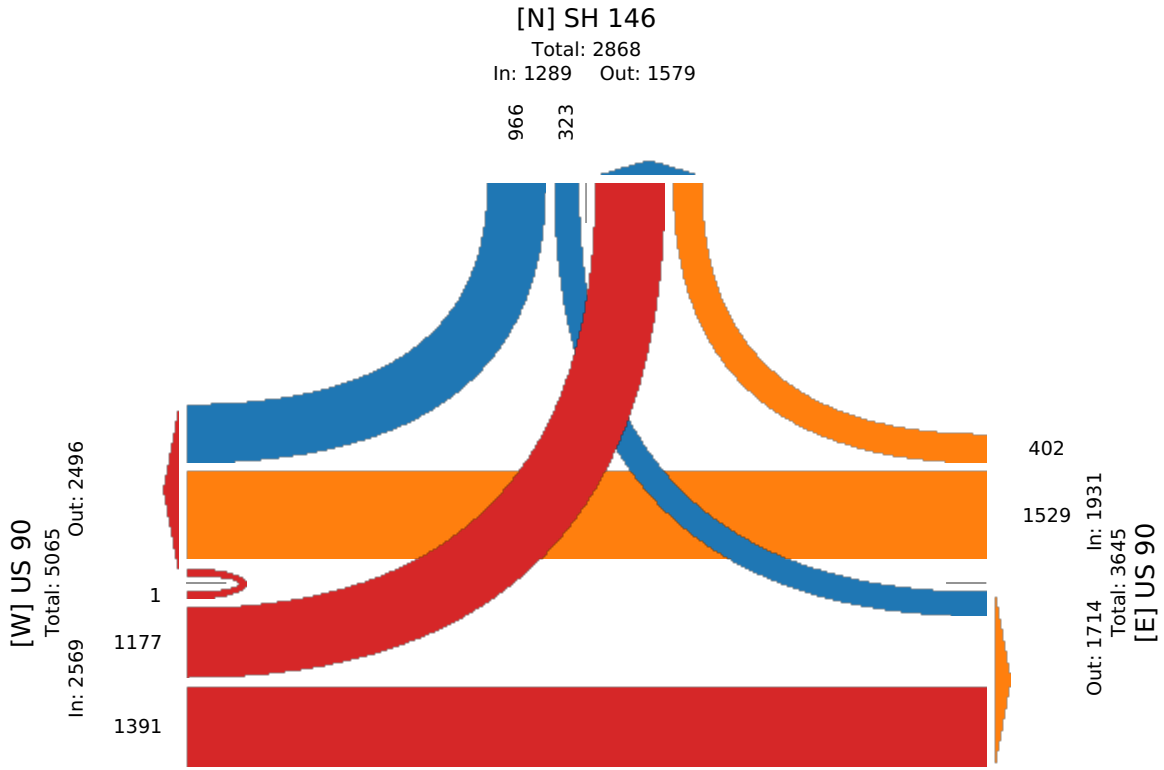
All Classes (Lights, Articulated Trucks, Buses and Single-Unit Trucks, Pedestrians, Bicycles on Crosswalk)

All Movements

ID: 829782, Location: 30.057965, -94.771532



Provided by: C. J. Hensch & Associates Inc.
5215 Sycamore Ave., Pasadena, TX, 77503, US



US 90 at SH 146 - TMC

Thu Apr 22, 2021

AM Peak (7:30 AM - 8:30 AM)

All Classes (Lights, Articulated Trucks, Buses and Single-Unit Trucks, Pedestrians, Bicycles on Crosswalk)

All Movements

ID: 829782, Location: 30.057965, -94.771532



Provided by: C. J. Hensch & Associates Inc.
5215 Sycamore Ave., Pasadena, TX, 77503, US

Leg Direction	SH 146 Southbound					US 90 Westbound					US 90 Eastbound					Int
	R	L	U	App	Ped*	R	T	U	App	Ped*	T	L	U	App	Ped*	
Time																
2021-04-22 7:30AM	79	12	0	91	0	37	93	0	130	0	78	43	0	121	0	342
7:45AM	68	23	0	91	0	20	69	0	89	0	96	51	0	147	0	327
8:00AM	62	19	0	81	0	12	63	0	75	0	67	53	0	120	0	276
8:15AM	63	17	0	80	0	23	88	0	111	0	59	54	0	113	0	304
Total	272	71	0	343	0	92	313	0	405	0	300	201	0	501	0	1249
% Approach	79.3%	20.7%	0%	-	-	22.7%	77.3%	0%	-	-	59.9%	40.1%	0%	-	-	-
% Total	21.8%	5.7%	0%	27.5%	-	7.4%	25.1%	0%	32.4%	-	24.0%	16.1%	0%	40.1%	-	-
PHF	0.861	0.772	-	0.942	-	0.622	0.841	-	0.779	-	0.781	0.931	-	0.852	-	0.913
Lights	212	64	0	276	-	89	285	0	374	-	267	167	0	434	-	1084
% Lights	77.9%	90.1%	0%	80.5%	-	96.7%	91.1%	0%	92.3%	-	89.0%	83.1%	0%	86.6%	-	86.8%
Articulated Trucks	51	5	0	56	-	2	18	0	20	-	17	24	0	41	-	117
% Articulated Trucks	18.8%	7.0%	0%	16.3%	-	2.2%	5.8%	0%	4.9%	-	5.7%	11.9%	0%	8.2%	-	9.4%
Buses and Single-Unit Trucks	9	2	0	11	-	1	10	0	11	-	16	10	0	26	-	48
% Buses and Single-Unit Trucks	3.3%	2.8%	0%	3.2%	-	1.1%	3.2%	0%	2.7%	-	5.3%	5.0%	0%	5.2%	-	3.8%
Pedestrians	-	-	-	-	0	-	-	-	-	0	-	-	-	-	0	-
% Pedestrians	-	-	-	-	-	-	-	-	-	-	-	-	-	-	-	-
Bicycles on Crosswalk	-	-	-	-	0	-	-	-	-	0	-	-	-	-	0	-
% Bicycles on Crosswalk	-	-	-	-	-	-	-	-	-	-	-	-	-	-	-	-

*Pedestrians and Bicycles on Crosswalk. L: Left, R: Right, T: Thru, U: U-Turn

US 90 at SH 146 - TMC

Thu Apr 22, 2021

AM Peak (7:30 AM - 8:30 AM)

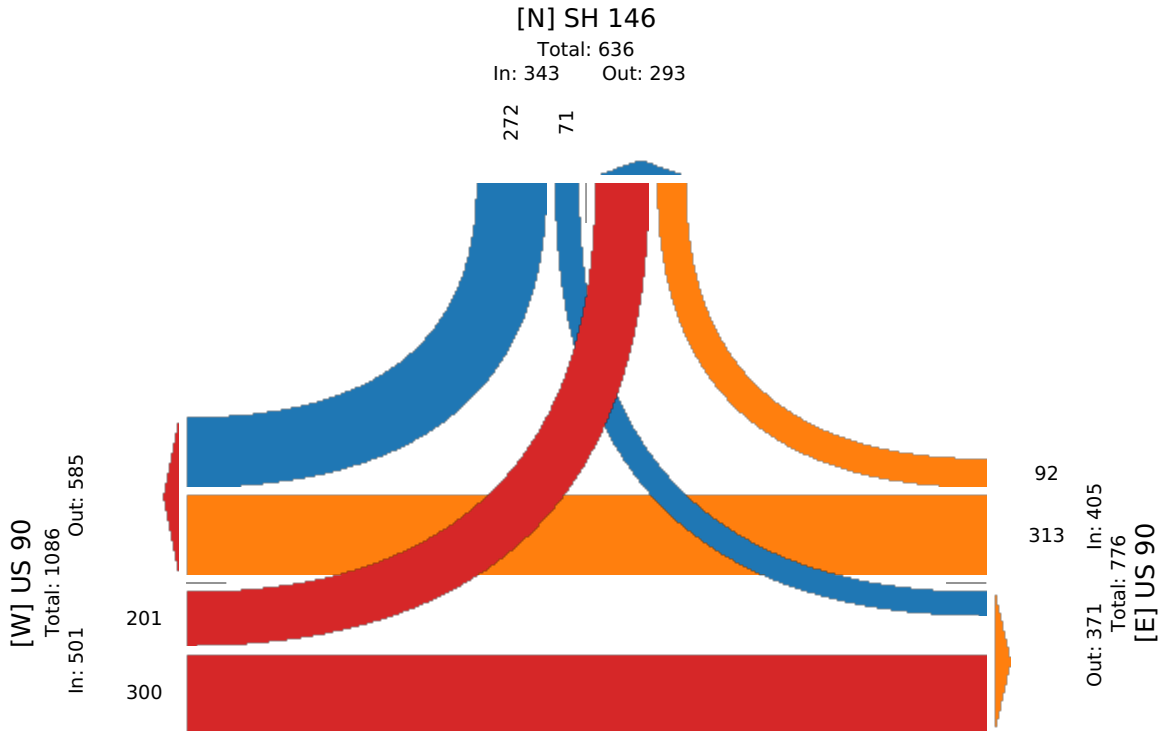
All Classes (Lights, Articulated Trucks, Buses and Single-Unit Trucks, Pedestrians, Bicycles on Crosswalk)

All Movements

ID: 829782, Location: 30.057965, -94.771532



Provided by: C. J. Hensch & Associates Inc.
5215 Sycamore Ave., Pasadena, TX, 77503, US



US 90 at SH 146 - TMC

Thu Apr 22, 2021

PM Peak (5 PM - 6 PM) - Overall Peak Hour

All Classes (Lights, Articulated Trucks, Buses and Single-Unit Trucks, Pedestrians, Bicycles on Crosswalk)

All Movements

ID: 829782, Location: 30.057965, -94.771532



Provided by: C. J. Hensch & Associates Inc.
5215 Sycamore Ave., Pasadena, TX, 77503, US

Leg Direction	SH 146 Southbound					US 90 Westbound					US 90 Eastbound					Int
	R	L	U	App	Ped*	R	T	U	App	Ped*	T	L	U	App	Ped*	
Time																
2021-04-22 5:00PM	71	32	0	103	0	43	122	0	165	0	104	116	0	220	0	488
5:15PM	73	31	0	104	0	30	116	0	146	0	102	111	0	213	0	463
5:30PM	61	29	0	90	0	29	124	0	153	0	108	102	0	210	0	453
5:45PM	64	20	0	84	0	24	139	0	163	0	89	96	0	185	0	432
Total	269	112	0	381	0	126	501	0	627	0	403	425	0	828	0	1836
% Approach	70.6%	29.4%	0%	-	-	20.1%	79.9%	0%	-	-	48.7%	51.3%	0%	-	-	-
% Total	14.7%	6.1%	0%	20.8%	-	6.9%	27.3%	0%	34.2%	-	21.9%	23.1%	0%	45.1%	-	-
PHF	0.921	0.875	-	0.916	-	0.733	0.901	-	0.950	-	0.933	0.916	-	0.941	-	0.941
Lights	260	109	0	369	-	118	470	0	588	-	388	412	0	800	-	1757
% Lights	96.7%	97.3%	0%	96.9%	-	93.7%	93.8%	0%	93.8%	-	96.3%	96.9%	0%	96.6%	-	95.7%
Articulated Trucks	6	3	0	9	-	5	15	0	20	-	11	10	0	21	-	50
% Articulated Trucks	2.2%	2.7%	0%	2.4%	-	4.0%	3.0%	0%	3.2%	-	2.7%	2.4%	0%	2.5%	-	2.7%
Buses and Single-Unit Trucks	3	0	0	3	-	3	16	0	19	-	4	3	0	7	-	29
% Buses and Single-Unit Trucks	1.1%	0%	0%	0.8%	-	2.4%	3.2%	0%	3.0%	-	1.0%	0.7%	0%	0.8%	-	1.6%
Pedestrians	-	-	-	-	0	-	-	-	-	0	-	-	-	-	0	0
% Pedestrians	-	-	-	-	-	-	-	-	-	-	-	-	-	-	-	-
Bicycles on Crosswalk	-	-	-	-	0	-	-	-	-	0	-	-	-	-	0	0
% Bicycles on Crosswalk	-	-	-	-	-	-	-	-	-	-	-	-	-	-	-	-

*Pedestrians and Bicycles on Crosswalk. L: Left, R: Right, T: Thru, U: U-Turn

US 90 at SH 146 - TMC

Thu Apr 22, 2021

PM Peak (5 PM - 6 PM) - Overall Peak Hour

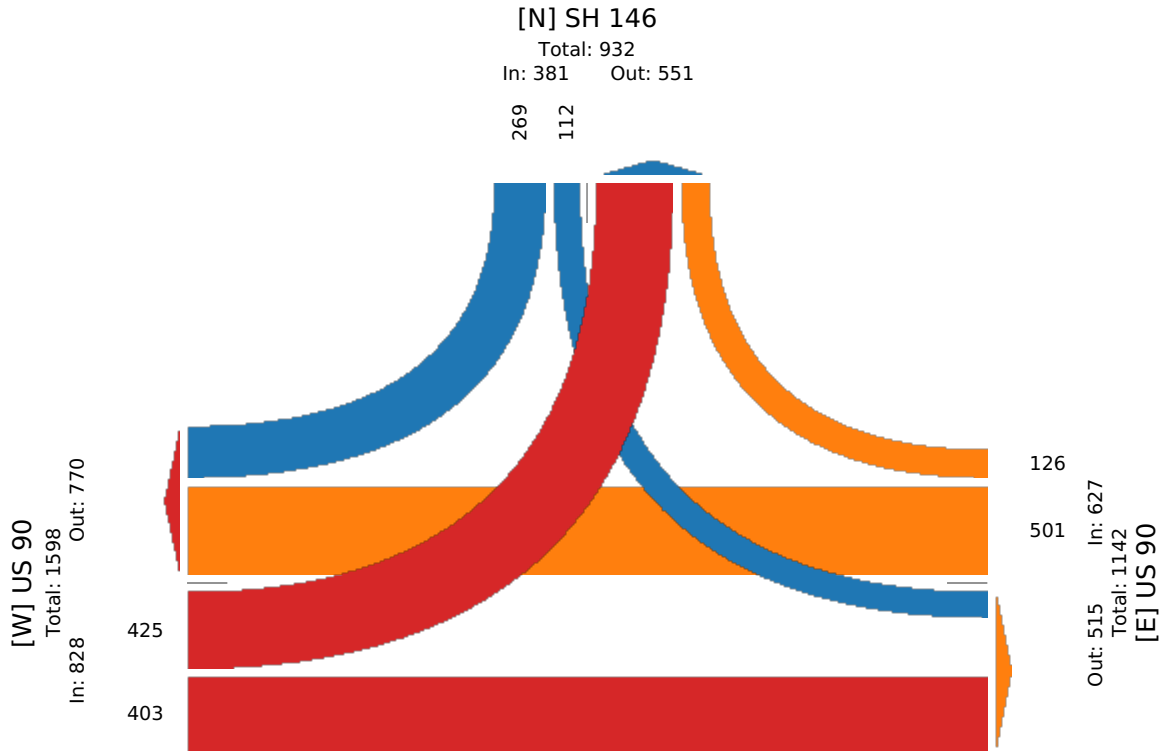
All Classes (Lights, Articulated Trucks, Buses and Single-Unit Trucks, Pedestrians, Bicycles on Crosswalk)

All Movements

ID: 829782, Location: 30.057965, -94.771532



Provided by: C. J. Hensch & Associates Inc.
5215 Sycamore Ave., Pasadena, TX, 77503, US



FM 1960 at Waco Street - TMC

Thu Apr 22, 2021

Full Length (6:30 AM-8:30 AM, 4:30 PM-6:30 PM)

All Classes (Lights, Articulated Trucks, Buses and Single-Unit Trucks, Pedestrians, Bicycles on Crosswalk)

All Movements

ID: 829783, Location: 30.046328, -94.898197



Provided by: C. J. Hensch & Associates Inc.
5215 Sycamore Ave., Pasadena, TX, 77503, US

Leg Direction Time	FM 1960 Westbound					Waco Street Northbound					FM 1960 Eastbound					Int
	T	L	U	App	Ped*	R	L	U	App	Ped*	R	T	U	App	Ped*	
2021-04-22 6:30AM	77	21	0	98	0	32	24	0	56	0	33	141	0	174	0	328
6:45AM	83	24	0	107	0	41	14	0	55	0	30	136	0	166	0	328
Hourly Total	160	45	0	205	0	73	38	0	111	0	63	277	0	340	0	656
7:00AM	118	36	0	154	0	25	24	0	49	0	15	119	0	134	0	337
7:15AM	86	23	0	109	0	14	12	0	26	0	22	123	0	145	0	280
7:30AM	87	17	0	104	0	13	17	0	30	0	22	145	0	167	0	301
7:45AM	119	23	0	142	0	26	15	0	41	0	20	170	0	190	0	373
Hourly Total	410	99	0	509	0	78	68	0	146	0	79	557	0	636	0	1291
8:00AM	132	15	1	148	0	27	4	0	31	0	18	136	0	154	0	333
8:15AM	119	19	0	138	0	14	15	0	29	0	11	113	0	124	0	291
Hourly Total	251	34	1	286	0	41	19	0	60	0	29	249	0	278	0	624
4:30PM	156	17	0	173	0	70	43	0	113	0	11	130	0	141	0	427
4:45PM	133	15	0	148	0	63	47	0	110	0	9	142	0	151	0	409
Hourly Total	289	32	0	321	0	133	90	0	223	0	20	272	0	292	0	836
5:00PM	145	17	0	162	0	69	40	0	109	0	7	138	0	145	0	416
5:15PM	148	17	0	165	0	70	51	0	121	0	10	153	0	163	0	449
5:30PM	115	16	0	131	0	86	55	0	141	0	4	162	0	166	0	438
5:45PM	150	20	0	170	0	60	39	0	99	0	6	134	0	140	0	409
Hourly Total	558	70	0	628	0	285	185	0	470	0	27	587	0	614	0	1712
6:00PM	124	19	0	143	0	42	31	0	73	1	10	113	0	123	0	339
6:15PM	108	19	0	127	0	41	29	0	70	1	7	91	0	98	0	295
Hourly Total	232	38	0	270	0	83	60	0	143	2	17	204	0	221	0	634
Total	1900	318	1	2219	0	693	460	0	1153	2	235	2146	0	2381	0	5753
% Approach	85.6%	14.3%	0%	-	-	60.1%	39.9%	0%	-	-	9.9%	90.1%	0%	-	-	-
% Total	33.0%	5.5%	0%	38.6%	-	12.0%	8.0%	0%	20.0%	-	4.1%	37.3%	0%	41.4%	-	-
Lights	1822	310	1	2133	-	672	441	0	1113	-	226	2064	0	2290	-	5536
% Lights	95.9%	97.5%	100%	96.1%	-	97.0%	95.9%	0%	96.5%	-	96.2%	96.2%	0%	96.2%	-	96.2%
Articulated Trucks	16	1	0	17	-	11	14	0	25	-	5	17	0	22	-	64
% Articulated Trucks	0.8%	0.3%	0%	0.8%	-	1.6%	3.0%	0%	2.2%	-	2.1%	0.8%	0%	0.9%	-	1.1%
Buses and Single-Unit Trucks	62	7	0	69	-	10	5	0	15	-	4	65	0	69	-	153
% Buses and Single-Unit Trucks	3.3%	2.2%	0%	3.1%	-	1.4%	1.1%	0%	1.3%	-	1.7%	3.0%	0%	2.9%	-	2.7%
Pedestrians	-	-	-	-	0	-	-	-	-	2	-	-	-	-	0	-
% Pedestrians	-	-	-	-	-	-	-	-	-	100%	-	-	-	-	-	-
Bicycles on Crosswalk	-	-	-	-	0	-	-	-	-	0	-	-	-	-	0	-
% Bicycles on Crosswalk	-	-	-	-	-	-	-	-	-	0%	-	-	-	-	-	-

*Pedestrians and Bicycles on Crosswalk. L: Left, R: Right, T: Thru, U: U-Turn

FM 1960 at Waco Street - TMC

Thu Apr 22, 2021

Full Length (6:30 AM-8:30 AM, 4:30 PM-6:30 PM)

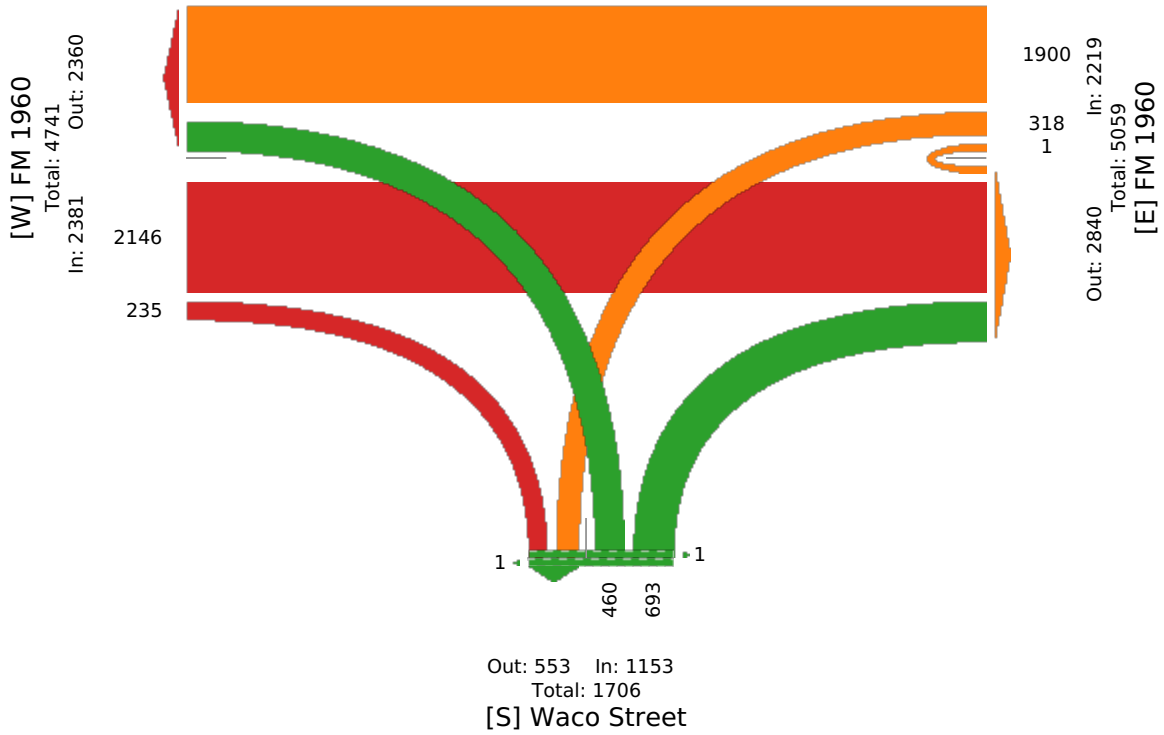
All Classes (Lights, Articulated Trucks, Buses and Single-Unit Trucks, Pedestrians, Bicycles on Crosswalk)

All Movements

ID: 829783, Location: 30.046328, -94.898197



Provided by: C. J. Hensch & Associates Inc.
5215 Sycamore Ave., Pasadena, TX, 77503, US



FM 1960 at Waco Street - TMC

Thu Apr 22, 2021

AM Peak (7:30 AM - 8:30 AM)

All Classes (Lights, Articulated Trucks, Buses and Single-Unit Trucks, Pedestrians, Bicycles on Crosswalk)

All Movements

ID: 829783, Location: 30.046328, -94.898197



Provided by: C. J. Hensch & Associates Inc.
5215 Sycamore Ave., Pasadena, TX, 77503, US

Leg Direction	FM 1960 Westbound					Waco Street Northbound					FM 1960 Eastbound					Int
	T	L	U	App	Ped*	R	L	U	App	Ped*	R	T	U	App	Ped*	
2021-04-22 7:30AM	87	17	0	104	0	13	17	0	30	0	22	145	0	167	0	301
7:45AM	119	23	0	142	0	26	15	0	41	0	20	170	0	190	0	373
8:00AM	132	15	1	148	0	27	4	0	31	0	18	136	0	154	0	333
8:15AM	119	19	0	138	0	14	15	0	29	0	11	113	0	124	0	291
Total	457	74	1	532	0	80	51	0	131	0	71	564	0	635	0	1298
% Approach	85.9%	13.9%	0.2%	-	-	61.1%	38.9%	0%	-	-	11.2%	88.8%	0%	-	-	-
% Total	35.2%	5.7%	0.1%	41.0%	-	6.2%	3.9%	0%	10.1%	-	5.5%	43.5%	0%	48.9%	-	-
PHF	0.866	0.804	0.250	0.899	-	0.741	0.750	-	0.799	-	0.807	0.829	-	0.836	-	0.870
Lights	425	71	1	497	-	73	44	0	117	-	66	527	0	593	-	1207
% Lights	93.0%	95.9%	100%	93.4%	-	91.3%	86.3%	0%	89.3%	-	93.0%	93.4%	0%	93.4%	-	93.0%
Articulated Trucks	9	1	0	10	-	4	4	0	8	-	3	7	0	10	-	28
% Articulated Trucks	2.0%	1.4%	0%	1.9%	-	5.0%	7.8%	0%	6.1%	-	4.2%	1.2%	0%	1.6%	-	2.2%
Buses and Single-Unit Trucks	23	2	0	25	-	3	3	0	6	-	2	30	0	32	-	63
% Buses and Single-Unit Trucks	5.0%	2.7%	0%	4.7%	-	3.8%	5.9%	0%	4.6%	-	2.8%	5.3%	0%	5.0%	-	4.9%
Pedestrians	-	-	-	-	0	-	-	-	-	0	-	-	-	-	0	-
% Pedestrians	-	-	-	-	-	-	-	-	-	-	-	-	-	-	-	-
Bicycles on Crosswalk	-	-	-	-	0	-	-	-	-	0	-	-	-	-	0	-
% Bicycles on Crosswalk	-	-	-	-	-	-	-	-	-	-	-	-	-	-	-	-

*Pedestrians and Bicycles on Crosswalk. L: Left, R: Right, T: Thru, U: U-Turn

FM 1960 at Waco Street - TMC

Thu Apr 22, 2021

AM Peak (7:30 AM - 8:30 AM)

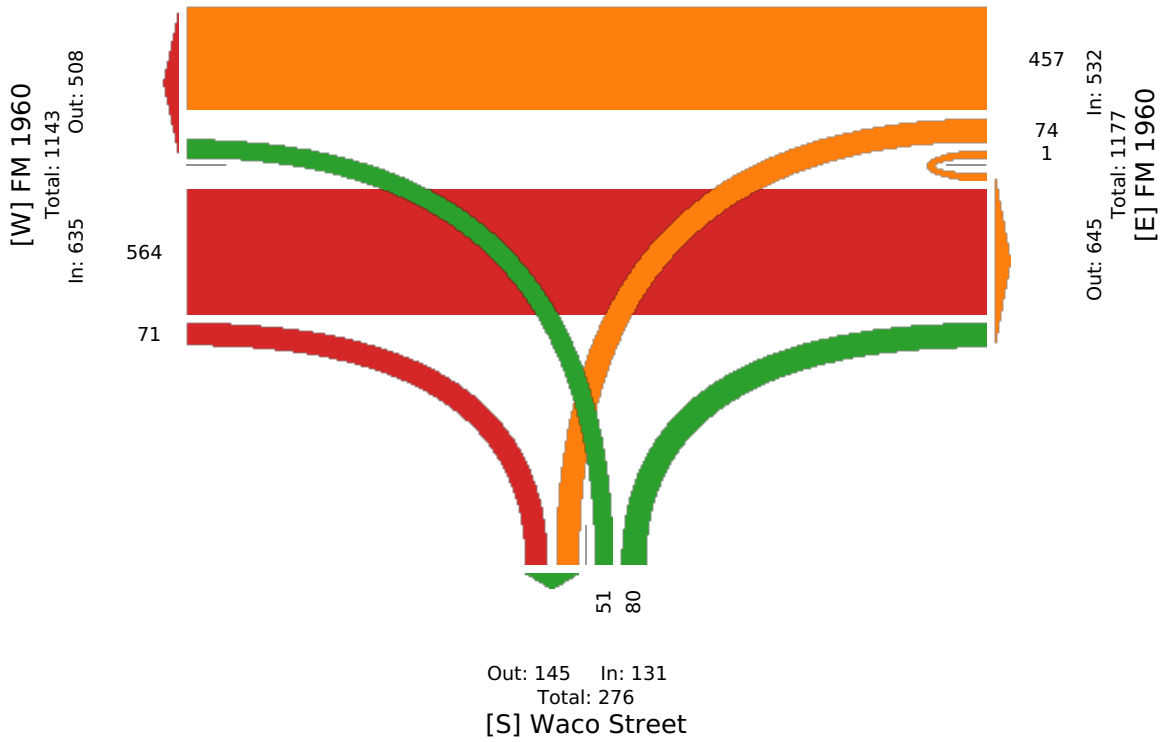
All Classes (Lights, Articulated Trucks, Buses and Single-Unit Trucks, Pedestrians, Bicycles on Crosswalk)

All Movements

ID: 829783, Location: 30.046328, -94.898197



Provided by: C. J. Hensch & Associates Inc.
5215 Sycamore Ave., Pasadena, TX, 77503, US



FM 1960 at Waco Street - TMC

Thu Apr 22, 2021

PM Peak (4:45 PM - 5:45 PM) - Overall Peak Hour

All Classes (Lights, Articulated Trucks, Buses and Single-Unit Trucks, Pedestrians, Bicycles on Crosswalk)

All Movements

ID: 829783, Location: 30.046328, -94.898197



Provided by: C. J. Hensch & Associates Inc.
5215 Sycamore Ave., Pasadena, TX, 77503, US

Leg Direction	FM 1960 Westbound					Waco Street Northbound					FM 1960 Eastbound					Int
	T	L	U	App	Ped*	R	L	U	App	Ped*	R	T	U	App	Ped*	
2021-04-22 4:45PM	133	15	0	148	0	63	47	0	110	0	9	142	0	151	0	409
5:00PM	145	17	0	162	0	69	40	0	109	0	7	138	0	145	0	416
5:15PM	148	17	0	165	0	70	51	0	121	0	10	153	0	163	0	449
5:30PM	115	16	0	131	0	86	55	0	141	0	4	162	0	166	0	438
Total	541	65	0	606	0	288	193	0	481	0	30	595	0	625	0	1712
% Approach	89.3%	10.7%	0%	-	-	59.9%	40.1%	0%	-	-	4.8%	95.2%	0%	-	-	-
% Total	31.6%	3.8%	0%	35.4%	-	16.8%	11.3%	0%	28.1%	-	1.8%	34.8%	0%	36.5%	-	-
PHF	0.914	0.956	-	0.918	-	0.837	0.877	-	0.853	-	0.750	0.918	-	0.941	-	0.953
Lights	528	64	0	592	-	286	191	0	477	-	27	581	0	608	-	1677
% Lights	97.6%	98.5%	0%	97.7%	-	99.3%	99.0%	0%	99.2%	-	90.0%	97.6%	0%	97.3%	-	98.0%
Articulated Trucks	5	0	0	5	-	1	2	0	3	-	2	1	0	3	-	11
% Articulated Trucks	0.9%	0%	0%	0.8%	-	0.3%	1.0%	0%	0.6%	-	6.7%	0.2%	0%	0.5%	-	0.6%
Buses and Single-Unit Trucks	8	1	0	9	-	1	0	0	1	-	1	13	0	14	-	24
% Buses and Single-Unit Trucks	1.5%	1.5%	0%	1.5%	-	0.3%	0%	0%	0.2%	-	3.3%	2.2%	0%	2.2%	-	1.4%
Pedestrians	-	-	-	-	0	-	-	-	-	0	-	-	-	-	-	0
% Pedestrians	-	-	-	-	-	-	-	-	-	-	-	-	-	-	-	-
Bicycles on Crosswalk	-	-	-	-	0	-	-	-	-	0	-	-	-	-	-	0
% Bicycles on Crosswalk	-	-	-	-	-	-	-	-	-	-	-	-	-	-	-	-

*Pedestrians and Bicycles on Crosswalk. L: Left, R: Right, T: Thru, U: U-Turn

FM 1960 at Waco Street - TMC

Thu Apr 22, 2021

PM Peak (4:45 PM - 5:45 PM) - Overall Peak Hour

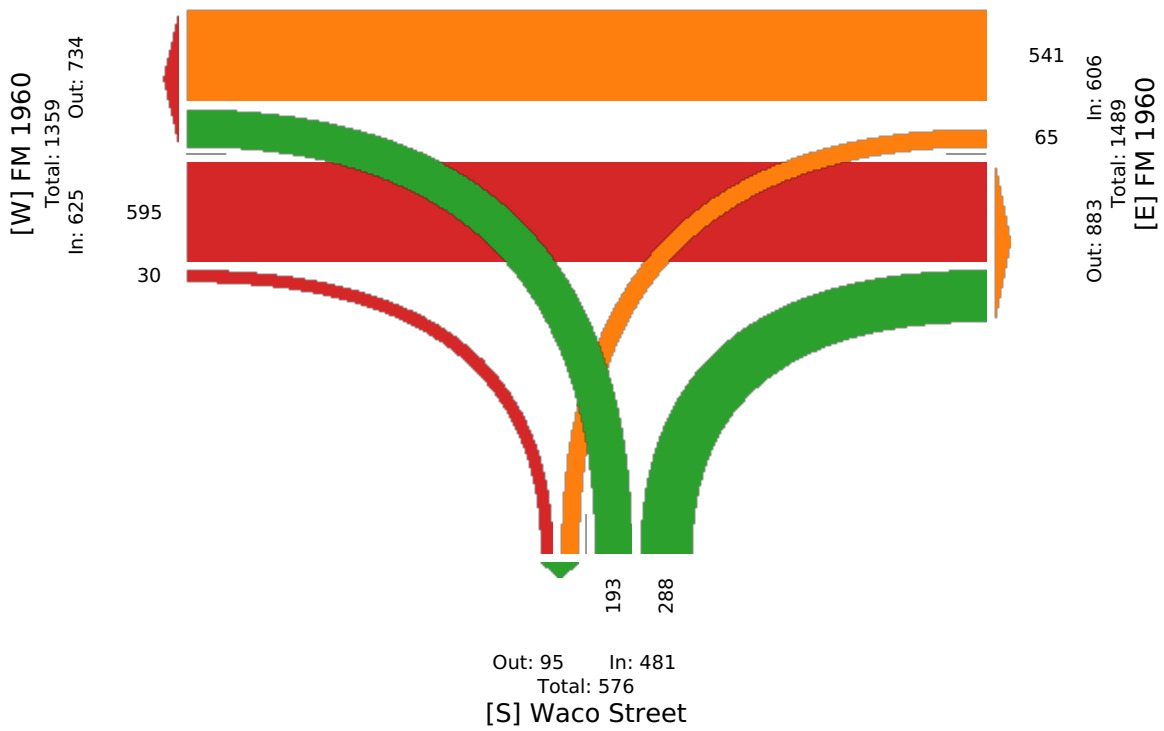
All Classes (Lights, Articulated Trucks, Buses and Single-Unit Trucks, Pedestrians, Bicycles on Crosswalk)

All Movements

ID: 829783, Location: 30.046328, -94.898197



Provided by: C. J. Hensch & Associates Inc.
5215 Sycamore Ave., Pasadena, TX, 77503, US



Waco Street at US 90 - TMC

Wed May 5, 2021

Full Length (6:30 AM-8:30 AM, 4:30 PM-6:30 PM)

All Classes (Lights, Articulated Trucks, Buses and Single-Unit Trucks, Pedestrians, Bicycles on Crosswalk)

All Movements

ID: 829784, Location: 30.039954, -94.897365



Provided by: C. J. Hensch & Associates Inc.
5215 Sycamore Ave., Pasadena, TX, 77503, US

Leg Direction	Waco Street Southbound					US 90 Westbound					US 90 Eastbound					Int
	R	L	U	App	Ped*	R	T	U	App	Ped*	T	L	U	App	Ped*	
Time																
2021-05-05 6:30AM	34	43	0	77	0	22	259	0	281	0	179	15	0	194	0	552
6:45AM	35	33	0	68	0	31	181	0	212	0	145	18	0	163	0	443
Hourly Total	69	76	0	145	0	53	440	0	493	0	324	33	0	357	0	995
7:00AM	24	29	0	53	0	21	178	0	199	0	106	9	0	115	0	367
7:15AM	22	19	0	41	0	19	131	0	150	0	113	11	0	124	0	315
7:30AM	12	13	0	25	0	10	72	0	82	0	80	5	0	85	0	192
7:45AM	12	11	0	23	0	20	162	0	182	0	159	9	0	168	0	373
Hourly Total	70	72	0	142	0	70	543	0	613	0	458	34	0	492	0	1247
8:00AM	6	7	0	13	0	7	138	0	145	0	100	13	1	114	0	272
8:15AM	7	8	0	15	1	9	131	0	140	0	111	4	0	115	0	270
Hourly Total	13	15	0	28	1	16	269	0	285	0	211	17	1	229	0	542
4:30PM	16	6	0	22	0	65	193	0	258	0	267	30	0	297	0	577
4:45PM	22	7	0	29	0	70	193	0	263	0	190	52	0	242	0	534
Hourly Total	38	13	0	51	0	135	386	0	521	0	457	82	0	539	0	1111
5:00PM	19	13	0	32	0	59	175	0	234	0	209	48	0	257	0	523
5:15PM	15	19	0	34	0	73	175	0	248	0	198	61	0	259	0	541
5:30PM	18	8	0	26	0	62	174	0	236	0	201	53	0	254	0	516
5:45PM	9	9	0	18	0	49	152	0	201	0	210	44	0	254	0	473
Hourly Total	61	49	0	110	0	243	676	0	919	0	818	206	0	1024	0	2053
6:00PM	11	3	0	14	0	44	129	0	173	0	158	31	0	189	0	376
6:15PM	13	18	0	31	0	36	122	0	158	0	171	26	0	197	0	386
Hourly Total	24	21	0	45	0	80	251	0	331	0	329	57	0	386	0	762
Total	275	246	0	521	1	597	2565	0	3162	0	2597	429	1	3027	0	6710
% Approach	52.8%	47.2%	0%	-	-	18.9%	81.1%	0%	-	-	85.8%	14.2%	0%	-	-	-
% Total	4.1%	3.7%	0%	7.8%	-	8.9%	38.2%	0%	47.1%	-	38.7%	6.4%	0%	45.1%	-	-
Lights	262	232	0	494	-	580	2384	0	2964	-	2408	417	1	2826	-	6284
% Lights	95.3%	94.3%	0%	94.8%	-	97.2%	92.9%	0%	93.7%	-	92.7%	97.2%	100%	93.4%	-	93.7%
Articulated Trucks	6	2	0	8	-	8	125	0	133	-	134	3	0	137	-	278
% Articulated Trucks	2.2%	0.8%	0%	1.5%	-	1.3%	4.9%	0%	4.2%	-	5.2%	0.7%	0%	4.5%	-	4.1%
Buses and Single-Unit Trucks	7	12	0	19	-	9	56	0	65	-	55	9	0	64	-	148
% Buses and Single-Unit Trucks	2.5%	4.9%	0%	3.6%	-	1.5%	2.2%	0%	2.1%	-	2.1%	2.1%	0%	2.1%	-	2.2%
Pedestrians	-	-	-	-	1	-	-	-	-	0	-	-	-	-	0	-
% Pedestrians	-	-	-	-	100%	-	-	-	-	-	-	-	-	-	-	-
Bicycles on Crosswalk	-	-	-	-	0	-	-	-	-	0	-	-	-	-	0	-
% Bicycles on Crosswalk	-	-	-	-	0%	-	-	-	-	-	-	-	-	-	-	-

*Pedestrians and Bicycles on Crosswalk. L: Left, R: Right, T: Thru, U: U-Turn

Waco Street at US 90 - TMC

Wed May 5, 2021

Full Length (6:30 AM-8:30 AM, 4:30 PM-6:30 PM)

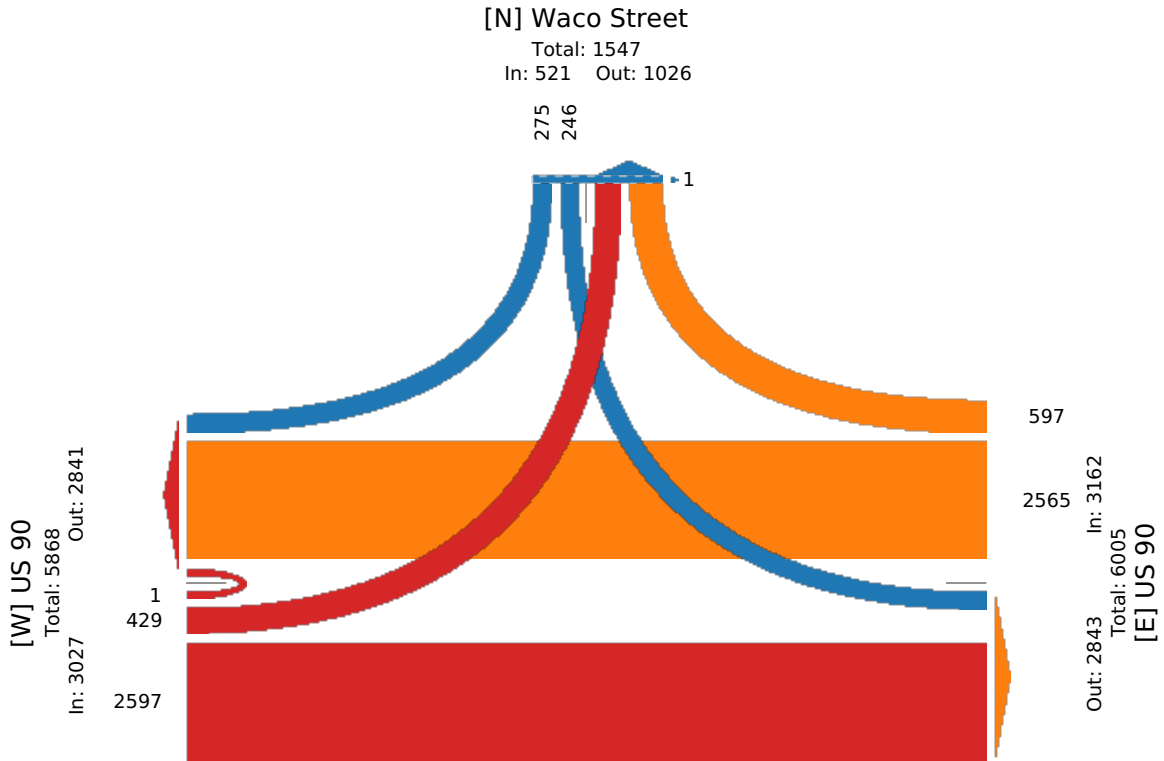
All Classes (Lights, Articulated Trucks, Buses and Single-Unit Trucks, Pedestrians, Bicycles on Crosswalk)

All Movements

ID: 829784, Location: 30.039954, -94.897365



Provided by: C. J. Hensch & Associates Inc.
5215 Sycamore Ave., Pasadena, TX, 77503, US



Waco Street at US 90 - TMC

Wed May 5, 2021

AM Peak (6:30 AM - 7:30 AM)

All Classes (Lights, Articulated Trucks, Buses and Single-Unit Trucks, Pedestrians, Bicycles on Crosswalk)

All Movements

ID: 829784, Location: 30.039954, -94.897365



Provided by: C. J. Hensch & Associates Inc.
5215 Sycamore Ave., Pasadena, TX, 77503, US

Leg Direction	Waco Street Southbound					US 90 Westbound					US 90 Eastbound					Int
	R	L	U	App	Ped*	R	T	U	App	Ped*	T	L	U	App	Ped*	
Time																
2021-05-05 6:30AM	34	43	0	77	0	22	259	0	281	0	179	15	0	194	0	552
6:45AM	35	33	0	68	0	31	181	0	212	0	145	18	0	163	0	443
7:00AM	24	29	0	53	0	21	178	0	199	0	106	9	0	115	0	367
7:15AM	22	19	0	41	0	19	131	0	150	0	113	11	0	124	0	315
Total	115	124	0	239	0	93	749	0	842	0	543	53	0	596	0	1677
% Approach	48.1%	51.9%	0%	-	-	11.0%	89.0%	0%	-	-	91.1%	8.9%	0%	-	-	-
% Total	6.9%	7.4%	0%	14.3%	-	5.5%	44.7%	0%	50.2%	-	32.4%	3.2%	0%	35.5%	-	-
PHF	0.821	0.721	-	0.776	-	0.750	0.723	-	0.749	-	0.758	0.736	-	0.768	-	0.760
Lights	114	118	0	232	-	90	701	0	791	-	486	51	0	537	-	1560
% Lights	99.1%	95.2%	0%	97.1%	-	96.8%	93.6%	0%	93.9%	-	89.5%	96.2%	0%	90.1%	-	93.0%
Articulated Trucks	0	0	0	0	-	2	31	0	33	-	41	0	0	41	-	74
% Articulated Trucks	0%	0%	0%	0%	-	2.2%	4.1%	0%	3.9%	-	7.6%	0%	0%	6.9%	-	4.4%
Buses and Single-Unit Trucks	1	6	0	7	-	1	17	0	18	-	16	2	0	18	-	43
% Buses and Single-Unit Trucks	0.9%	4.8%	0%	2.9%	-	1.1%	2.3%	0%	2.1%	-	2.9%	3.8%	0%	3.0%	-	2.6%
Pedestrians	-	-	-	-	0	-	-	-	-	0	-	-	-	-	0	-
% Pedestrians	-	-	-	-	-	-	-	-	-	-	-	-	-	-	-	-
Bicycles on Crosswalk	-	-	-	-	0	-	-	-	-	0	-	-	-	-	0	-
% Bicycles on Crosswalk	-	-	-	-	-	-	-	-	-	-	-	-	-	-	-	-

*Pedestrians and Bicycles on Crosswalk. L: Left, R: Right, T: Thru, U: U-Turn

Waco Street at US 90 - TMC

Wed May 5, 2021

AM Peak (6:30 AM - 7:30 AM)

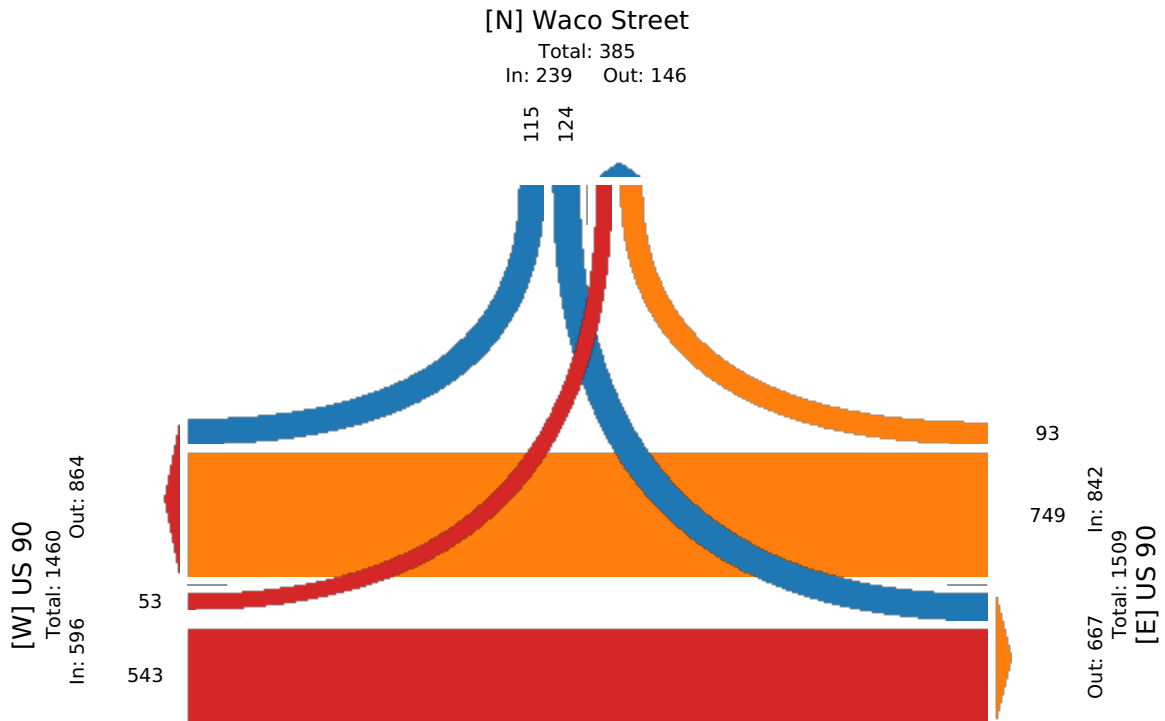
All Classes (Lights, Articulated Trucks, Buses and Single-Unit Trucks, Pedestrians, Bicycles on Crosswalk)

All Movements

ID: 829784, Location: 30.039954, -94.897365



Provided by: C. J. Hensch & Associates Inc.
5215 Sycamore Ave., Pasadena, TX, 77503, US



Waco Street at US 90 - TMC

Wed May 5, 2021

PM Peak (4:30 PM - 5:30 PM) - Overall Peak Hour

All Classes (Lights, Articulated Trucks, Buses and Single-Unit Trucks, Pedestrians, Bicycles on Crosswalk)

All Movements

ID: 829784, Location: 30.039954, -94.897365



Provided by: C. J. Hensch & Associates Inc.
5215 Sycamore Ave., Pasadena, TX, 77503, US

Leg Direction	Waco Street Southbound					US 90 Westbound					US 90 Eastbound					Int
	R	L	U	App	Ped*	R	T	U	App	Ped*	T	L	U	App	Ped*	
Time																
2021-05-05 4:30PM	16	6	0	22	0	65	193	0	258	0	267	30	0	297	0	577
4:45PM	22	7	0	29	0	70	193	0	263	0	190	52	0	242	0	534
5:00PM	19	13	0	32	0	59	175	0	234	0	209	48	0	257	0	523
5:15PM	15	19	0	34	0	73	175	0	248	0	198	61	0	259	0	541
Total	72	45	0	117	0	267	736	0	1003	0	864	191	0	1055	0	2175
% Approach	61.5%	38.5%	0%	-	-	26.6%	73.4%	0%	-	-	81.9%	18.1%	0%	-	-	-
% Total	3.3%	2.1%	0%	5.4%	-	12.3%	33.8%	0%	46.1%	-	39.7%	8.8%	0%	48.5%	-	-
PHF	0.818	0.592	-	0.860	-	0.914	0.953	-	0.953	-	0.809	0.783	-	0.888	-	0.942
Lights	66	41	0	107	-	260	684	0	944	-	816	189	0	1005	-	2056
% Lights	91.7%	91.1%	0%	91.5%	-	97.4%	92.9%	0%	94.1%	-	94.4%	99.0%	0%	95.3%	-	94.5%
Articulated Trucks	3	2	0	5	-	4	35	0	39	-	36	1	0	37	-	81
% Articulated Trucks	4.2%	4.4%	0%	4.3%	-	1.5%	4.8%	0%	3.9%	-	4.2%	0.5%	0%	3.5%	-	3.7%
Buses and Single-Unit Trucks	3	2	0	5	-	3	17	0	20	-	12	1	0	13	-	38
% Buses and Single-Unit Trucks	4.2%	4.4%	0%	4.3%	-	1.1%	2.3%	0%	2.0%	-	1.4%	0.5%	0%	1.2%	-	1.7%
Pedestrians	-	-	-	-	0	-	-	-	-	0	-	-	-	-	0	-
% Pedestrians	-	-	-	-	-	-	-	-	-	-	-	-	-	-	-	-
Bicycles on Crosswalk	-	-	-	-	0	-	-	-	-	0	-	-	-	-	0	-
% Bicycles on Crosswalk	-	-	-	-	-	-	-	-	-	-	-	-	-	-	-	-

*Pedestrians and Bicycles on Crosswalk. L: Left, R: Right, T: Thru, U: U-Turn

Waco Street at US 90 - TMC

Wed May 5, 2021

PM Peak (4:30 PM - 5:30 PM) - Overall Peak Hour

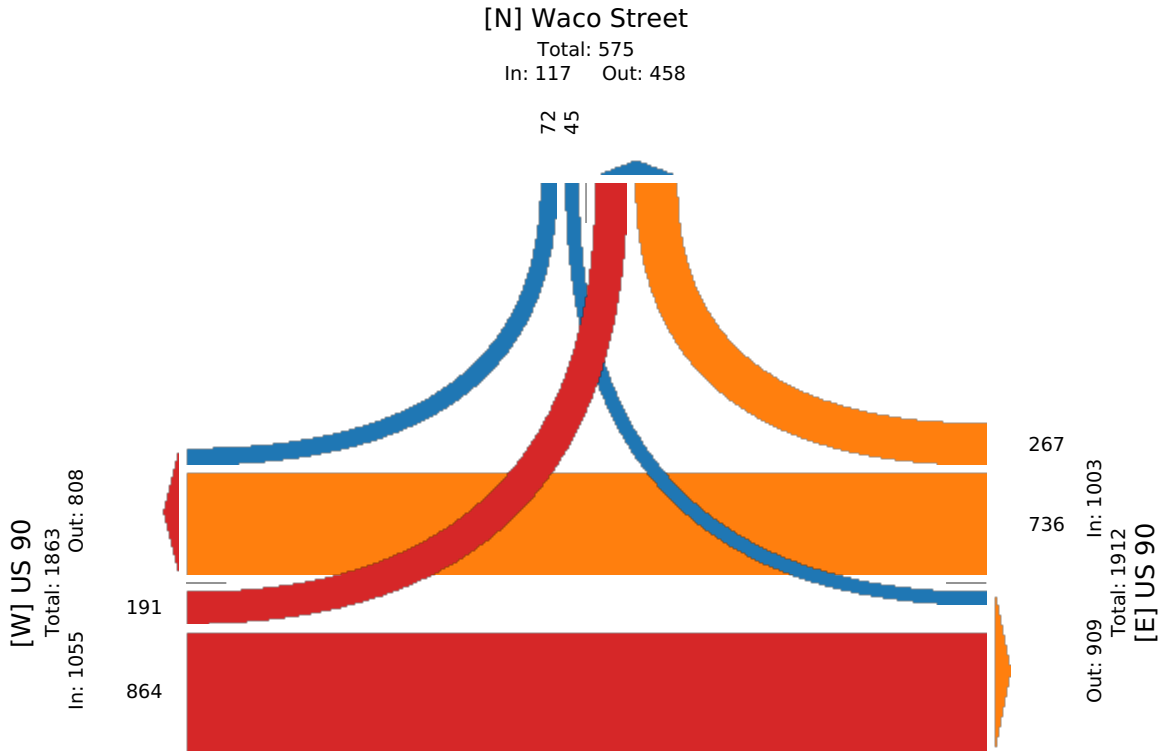
All Classes (Lights, Articulated Trucks, Buses and Single-Unit Trucks, Pedestrians, Bicycles on Crosswalk)

All Movements

ID: 829784, Location: 30.039954, -94.897365



Provided by: C. J. Hensch & Associates Inc.
5215 Sycamore Ave., Pasadena, TX, 77503, US



Winfree Street at Clayton Street - TMC

Tue Apr 27, 2021

Full Length (6:30 AM-8:30 AM, 4:30 PM-6:30 PM)

All Classes (Lights, Articulated Trucks, Buses and Single-Unit Trucks, Pedestrians, Bicycles on Crosswalk)

All Movements

ID: 829785, Location: 30.04851, -94.887595



Provided by: C. J. Hensch & Associates Inc.
5215 Sycamore Ave., Pasadena, TX, 77503, US

Leg Direction	Winfree Street Southbound					Clayton Street Westbound					Winfree Street Northbound					Clayton Street Eastbound					Int				
	R	T	L	U	App Ped*	R	T	L	U	App Ped*	R	T	L	U	App Ped*	R	T	L	U	App Ped*					
2021-04-27 6:30AM	3	53	0	0	56	0	0	63	48	0	111	0	7	37	27	0	71	0	4	11	2	0	17	1	255
6:45AM	17	42	2	0	61	0	2	66	52	0	120	0	6	46	14	0	66	0	7	20	0	0	27	0	274
Hourly Total	20	95	2	0	117	0	2	129	100	0	231	0	13	83	41	0	137	0	11	31	2	0	44	1	529
7:00AM	4	34	1	0	39	0	5	47	44	0	96	0	14	24	19	0	57	0	4	20	5	0	29	0	221
7:15AM	4	33	0	0	37	0	2	46	45	0	93	0	9	19	21	0	49	0	10	24	4	0	38	0	217
7:30AM	4	38	0	0	42	0	3	59	40	0	102	0	16	21	18	0	55	0	8	24	6	0	38	0	237
7:45AM	13	31	0	0	44	0	0	48	31	0	79	0	17	21	13	0	51	0	10	30	11	0	51	0	225
Hourly Total	25	136	1	0	162	0	10	200	160	0	370	0	56	85	71	0	212	0	32	98	26	0	156	0	900
8:00AM	17	53	3	0	73	0	0	51	30	0	81	0	27	32	15	0	74	0	11	32	8	0	51	0	279
8:15AM	8	27	2	0	37	0	0	44	32	0	76	0	17	13	16	0	46	0	10	27	4	0	41	0	200
Hourly Total	25	80	5	0	110	0	0	95	62	0	157	0	44	45	31	0	120	0	21	59	12	0	92	0	479
4:30PM	9	39	2	0	50	0	0	34	21	0	55	0	31	24	9	0	64	0	8	81	4	0	93	0	262
4:45PM	9	29	4	0	42	0	1	33	33	0	67	0	71	26	14	0	111	0	10	96	6	0	112	0	332
Hourly Total	18	68	6	0	92	0	1	67	54	0	122	0	102	50	23	0	175	0	18	177	10	0	205	0	594
5:00PM	7	33	4	0	44	0	0	25	32	0	57	0	56	40	17	0	113	0	6	93	6	0	105	0	319
5:15PM	6	34	4	0	44	0	1	34	22	0	57	0	61	41	17	0	119	0	7	80	7	0	94	0	314
5:30PM	5	24	2	0	31	0	0	35	28	0	63	0	69	38	8	0	115	0	15	104	2	0	121	0	330
5:45PM	5	25	2	0	32	0	0	27	28	0	55	0	62	36	13	0	111	0	14	94	4	0	112	1	310
Hourly Total	23	116	12	0	151	0	1	121	110	0	232	0	248	155	55	0	458	0	42	371	19	0	432	1	1273
6:00PM	8	29	1	0	38	0	1	24	27	0	52	0	50	41	17	0	108	0	10	67	9	0	86	0	284
6:15PM	3	22	0	0	25	0	0	26	31	0	57	0	40	24	15	0	79	0	9	52	8	0	69	0	230
Hourly Total	11	51	1	0	63	0	1	50	58	0	109	0	90	65	32	0	187	0	19	119	17	0	155	0	514
Total	122	546	27	0	695	0	15	662	544	0	1221	0	553	483	253	0	1289	0	143	855	86	0	1084	2	4289
% Approach	17.6%	78.6%	3.9%	0%	-	-	1.2%	54.2%	44.6%	0%	-	-	42.9%	37.5%	19.6%	0%	-	-	13.2%	78.9%	7.9%	0%	-	-	-
% Total	2.8%	12.7%	0.6%	0%	16.2%	-	0.3%	15.4%	12.7%	0%	28.5%	-	12.9%	11.3%	5.9%	0%	30.1%	-	3.3%	19.9%	2.0%	0%	25.3%	-	-
Lights	118	526	27	0	671	-	14	643	537	0	1194	-	544	477	250	0	1271	-	142	827	83	0	1052	-	4188
% Lights	96.7%	96.3%	100%	0%	96.5%	-	93.3%	97.1%	98.7%	0%	97.8%	-	98.4%	98.8%	98.8%	0%	98.6%	-	99.3%	96.7%	96.5%	0%	97.0%	-	97.6%
Articulated Trucks	0	0	0	0	0	-	0	3	1	0	4	-	1	0	1	0	2	-	1	10	0	0	11	-	17
% Articulated Trucks	0%	0%	0%	0%	0%	-	0%	0.5%	0.2%	0%	0.3%	-	0.2%	0%	0.4%	0%	0.2%	-	0.7%	1.2%	0%	0%	1.0%	-	0.4%
Buses and Single-Unit Trucks	4	20	0	0	24	-	1	16	6	0	23	-	8	6	2	0	16	-	0	18	3	0	21	-	84
% Buses and Single-Unit Trucks	3.3%	3.7%	0%	0%	3.5%	-	6.7%	2.4%	1.1%	0%	1.9%	-	1.4%	1.2%	0.8%	0%	1.2%	-	0%	2.1%	3.5%	0%	1.9%	-	2.0%
Pedestrians	-	-	-	-	-	0	-	-	-	-	-	0	-	-	-	-	-	0	-	-	-	-	-	2	-
% Pedestrians	-	-	-	-	-	-	-	-	-	-	-	-	-	-	-	-	-	-	-	-	-	-	-	100%	-
Bicycles on Crosswalk	-	-	-	-	-	0	-	-	-	-	-	0	-	-	-	-	-	0	-	-	-	-	-	-	0
% Bicycles on Crosswalk	-	-	-	-	-	-	-	-	-	-	-	-	-	-	-	-	-	-	-	-	-	-	-	0%	-

*Pedestrians and Bicycles on Crosswalk. L: Left, R: Right, T: Thru, U: U-Turn

Winfree Street at Clayton Street - TMC

Tue Apr 27, 2021

Full Length (6:30 AM-8:30 AM, 4:30 PM-6:30 PM)

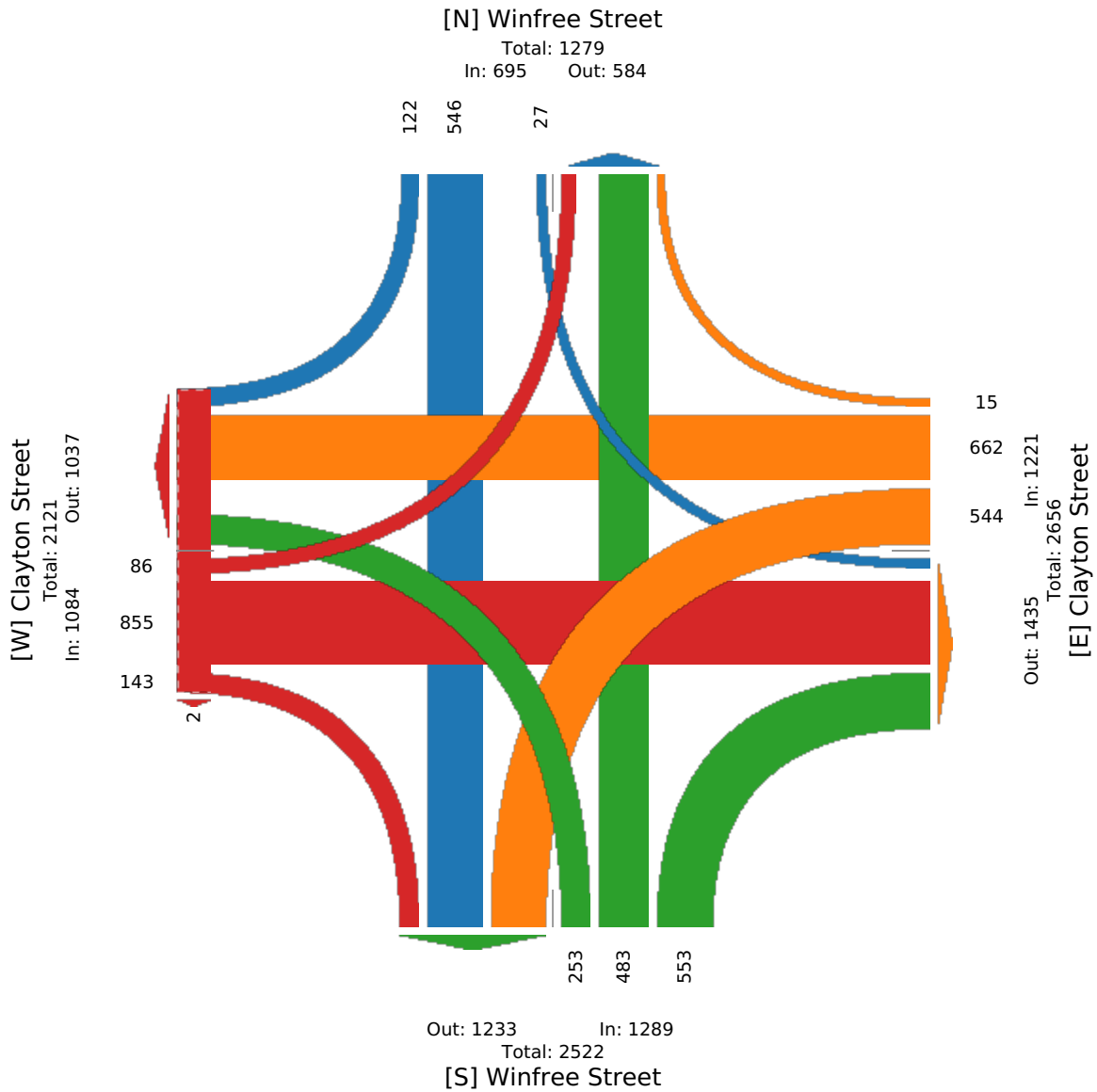
All Classes (Lights, Articulated Trucks, Buses and Single-Unit Trucks, Pedestrians, Bicycles on Crosswalk)

All Movements

ID: 829785, Location: 30.04851, -94.887595



Provided by: C. J. Hensch & Associates Inc.
5215 Sycamore Ave., Pasadena, TX, 77503, US



Winfree Street at Clayton Street - TMC

Tue Apr 27, 2021

AM Peak (6:30 AM - 7:30 AM)

All Classes (Lights, Articulated Trucks, Buses and Single-Unit Trucks, Pedestrians, Bicycles on Crosswalk)

All Movements

ID: 829785, Location: 30.04851, -94.887595



Provided by: C. J. Hensch & Associates Inc.
5215 Sycamore Ave., Pasadena, TX, 77503, US

Leg Direction	Winfree Street Southbound						Clayton Street Westbound						Winfree Street Northbound						Clayton Street Eastbound						Int
	R	T	L	U	App	Ped*	R	T	L	U	App	Ped*	R	T	L	U	App	Ped*	R	T	L	U	App	Ped*	
2021-04-27 6:30AM	3	53	0	0	56	0	0	63	48	0	111	0	7	37	27	0	71	0	4	11	2	0	17	1	255
6:45AM	17	42	2	0	61	0	2	66	52	0	120	0	6	46	14	0	66	0	7	20	0	0	27	0	274
7:00AM	4	34	1	0	39	0	5	47	44	0	96	0	14	24	19	0	57	0	4	20	5	0	29	0	221
7:15AM	4	33	0	0	37	0	2	46	45	0	93	0	9	19	21	0	49	0	10	24	4	0	38	0	217
Total	28	162	3	0	193	0	9	222	189	0	420	0	36	126	81	0	243	0	25	75	11	0	111	1	967
% Approach	14.5%	83.9%	1.6%	0%	-	-	2.1%	52.9%	45.0%	0%	-	-	14.8%	51.9%	33.3%	0%	-	-	22.5%	67.6%	9.9%	0%	-	-	-
% Total	2.9%	16.8%	0.3%	0%	20.0%	-	0.9%	23.0%	19.5%	0%	43.4%	-	3.7%	13.0%	8.4%	0%	25.1%	-	2.6%	7.8%	1.1%	0%	11.5%	-	-
PHF	0.412	0.764	0.375	-	0.791	-	0.450	0.841	0.909	-	0.875	-	0.643	0.685	0.750	-	0.856	-	0.625	0.781	0.550	-	0.730	-	0.882
Lights	27	160	3	0	190	-	8	219	187	0	414	-	35	123	79	0	237	-	24	64	11	0	99	-	940
% Lights	96.4%	98.8%	100%	0%	98.4%	-	88.9%	98.6%	98.9%	0%	98.6%	-	97.2%	97.6%	97.5%	0%	97.5%	-	96.0%	85.3%	100%	0%	89.2%	-	97.2%
Articulated Trucks	0	0	0	0	0	-	0	0	1	0	1	-	0	0	1	0	1	-	1	5	0	0	6	-	8
% Articulated Trucks	0%	0%	0%	0%	0%	-	0%	0%	0.5%	0%	0.2%	-	0%	0%	1.2%	0%	0.4%	-	4.0%	6.7%	0%	0%	5.4%	-	0.8%
Buses and Single-Unit Trucks	1	2	0	0	3	-	1	3	1	0	5	-	1	3	1	0	5	-	0	6	0	0	6	-	19
% Buses and Single-Unit Trucks	3.6%	1.2%	0%	0%	1.6%	-	11.1%	1.4%	0.5%	0%	1.2%	-	2.8%	2.4%	1.2%	0%	2.1%	-	0%	8.0%	0%	0%	5.4%	-	2.0%
Pedestrians	-	-	-	-	-	0	-	-	-	-	-	0	-	-	-	-	-	0	-	-	-	-	-	1	-
% Pedestrians	-	-	-	-	-	-	-	-	-	-	-	-	-	-	-	-	-	-	-	-	-	-	-	100%	-
Bicycles on Crosswalk	-	-	-	-	-	0	-	-	-	-	-	0	-	-	-	-	-	0	-	-	-	-	-	0	-
% Bicycles on Crosswalk	-	-	-	-	-	-	-	-	-	-	-	-	-	-	-	-	-	-	-	-	-	-	-	0%	-

*Pedestrians and Bicycles on Crosswalk. L: Left, R: Right, T: Thru, U: U-Turn

Winfree Street at Clayton Street - TMC

Tue Apr 27, 2021

AM Peak (6:30 AM - 7:30 AM)

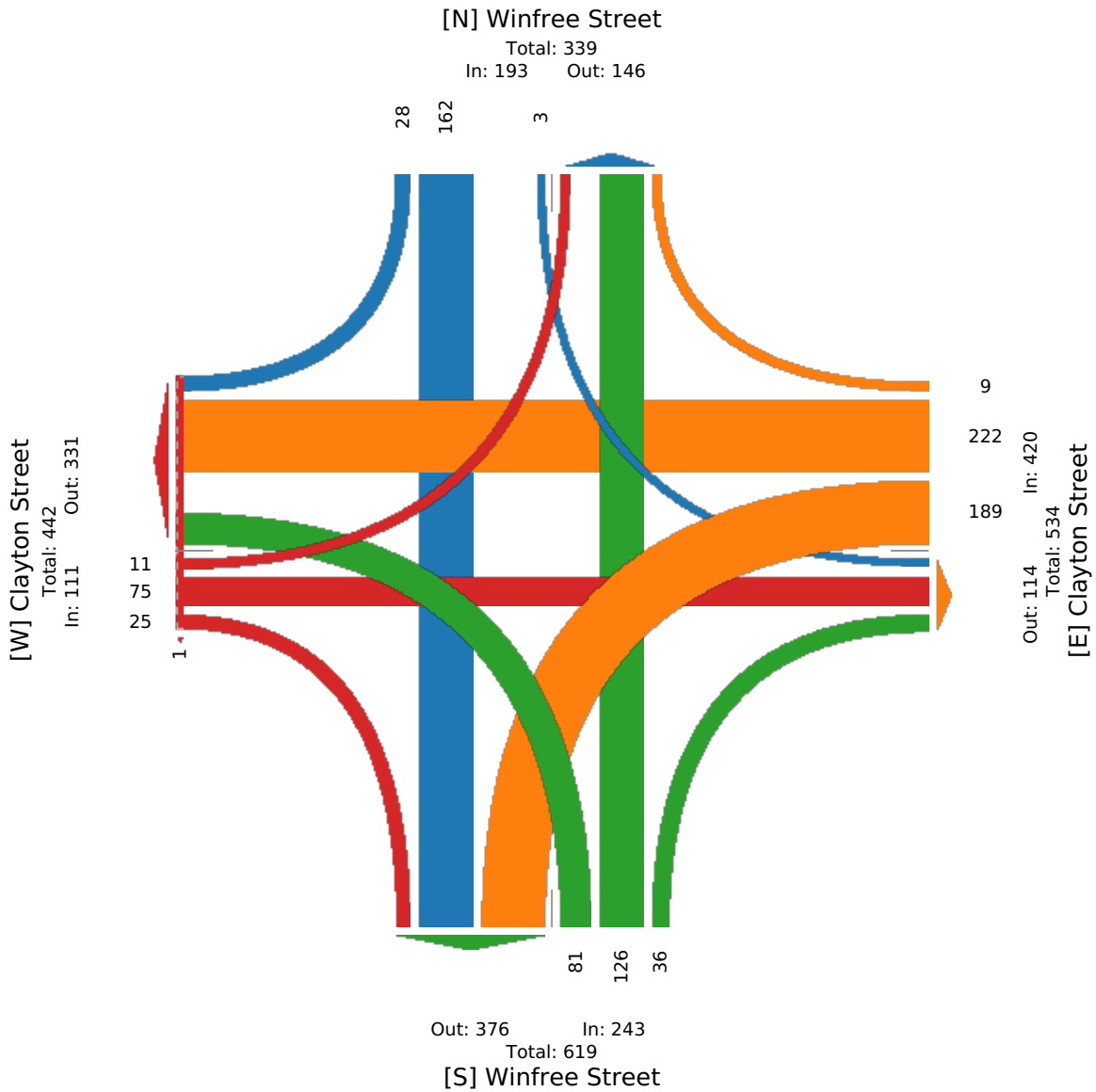
All Classes (Lights, Articulated Trucks, Buses and Single-Unit Trucks, Pedestrians, Bicycles on Crosswalk)

All Movements

ID: 829785, Location: 30.04851, -94.887595



Provided by: C. J. Hensch & Associates Inc.
5215 Sycamore Ave., Pasadena, TX, 77503, US



Winfree Street at Clayton Street - TMC

Tue Apr 27, 2021

PM Peak (4:45 PM - 5:45 PM) - Overall Peak Hour

All Classes (Lights, Articulated Trucks, Buses and Single-Unit Trucks, Pedestrians, Bicycles on Crosswalk)

All Movements

ID: 829785, Location: 30.04851, -94.887595



Provided by: C. J. Hensch & Associates Inc.
5215 Sycamore Ave., Pasadena, TX, 77503, US

Leg Direction	Winfree Street Southbound						Clayton Street Westbound						Winfree Street Northbound						Clayton Street Eastbound						Int
	R	T	L	U	App	Ped*	R	T	L	U	App	Ped*	R	T	L	U	App	Ped*	R	T	L	U	App	Ped*	
2021-04-27 4:45PM	9	29	4	0	42	0	1	33	33	0	67	0	71	26	14	0	111	0	10	96	6	0	112	0	332
5:00PM	7	33	4	0	44	0	0	25	32	0	57	0	56	40	17	0	113	0	6	93	6	0	105	0	319
5:15PM	6	34	4	0	44	0	1	34	22	0	57	0	61	41	17	0	119	0	7	80	7	0	94	0	314
5:30PM	5	24	2	0	31	0	0	35	28	0	63	0	69	38	8	0	115	0	15	104	2	0	121	0	330
Total	27	120	14	0	161	0	2	127	115	0	244	0	257	145	56	0	458	0	38	373	21	0	432	0	1295
% Approach	16.8%	74.5%	8.7%	0%	-	-	0.8%	52.0%	47.1%	0%	-	-	56.1%	31.7%	12.2%	0%	-	-	8.8%	86.3%	4.9%	0%	-	-	-
% Total	2.1%	9.3%	1.1%	0%	12.4%	-	0.2%	9.8%	8.9%	0%	18.8%	-	19.8%	11.2%	4.3%	0%	35.4%	-	2.9%	28.8%	1.6%	0%	33.4%	-	-
PHF	0.750	0.882	0.875	-	0.915	-	0.500	0.907	0.871	-	0.910	-	0.905	0.884	0.824	-	0.962	-	0.633	0.897	0.750	-	0.893	-	0.975
Lights	26	119	14	0	159	-	2	123	113	0	238	-	256	145	55	0	456	-	38	371	19	0	428	-	1281
% Lights	96.3%	99.2%	100%	0%	98.8%	-	100%	96.9%	98.3%	0%	97.5%	-	99.6%	100%	98.2%	0%	99.6%	-	100%	99.5%	90.5%	0%	99.1%	-	98.9%
Articulated Trucks	0	0	0	0	0	-	0	1	0	0	1	-	0	0	0	0	0	-	0	1	0	0	1	-	2
% Articulated Trucks	0%	0%	0%	0%	0%	-	0%	0.8%	0%	0%	0.4%	-	0%	0%	0%	0%	0%	-	0%	0.3%	0%	0%	0.2%	-	0.2%
Buses and Single-Unit Trucks	1	1	0	0	2	-	0	3	2	0	5	-	1	0	1	0	2	-	0	1	2	0	3	-	12
% Buses and Single-Unit Trucks	3.7%	0.8%	0%	0%	1.2%	-	0%	2.4%	1.7%	0%	2.0%	-	0.4%	0%	1.8%	0%	0.4%	-	0%	0.3%	9.5%	0%	0.7%	-	0.9%
Pedestrians	-	-	-	-	-	0	-	-	-	-	-	0	-	-	-	-	-	0	-	-	-	-	-	0	-
% Pedestrians	-	-	-	-	-	-	-	-	-	-	-	-	-	-	-	-	-	-	-	-	-	-	-	-	-
Bicycles on Crosswalk	-	-	-	-	-	0	-	-	-	-	-	0	-	-	-	-	-	0	-	-	-	-	-	0	-
% Bicycles on Crosswalk	-	-	-	-	-	-	-	-	-	-	-	-	-	-	-	-	-	-	-	-	-	-	-	-	-

*Pedestrians and Bicycles on Crosswalk. L: Left, R: Right, T: Thru, U: U-Turn

Winfree Street at Clayton Street - TMC

Tue Apr 27, 2021

PM Peak (4:45 PM - 5:45 PM) - Overall Peak Hour

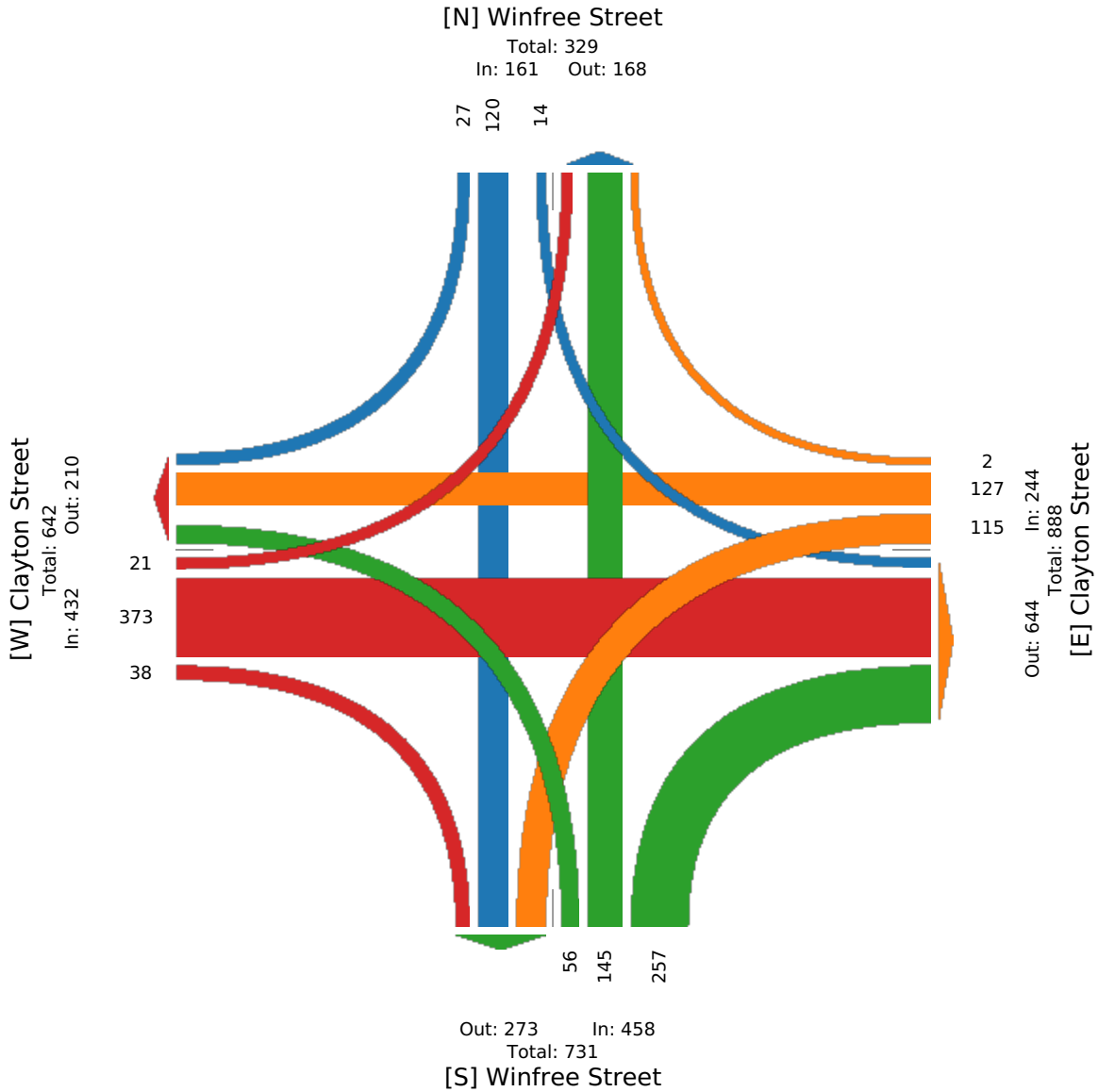
All Classes (Lights, Articulated Trucks, Buses and Single-Unit Trucks, Pedestrians, Bicycles on Crosswalk)

All Movements

ID: 829785, Location: 30.04851, -94.887595



Provided by: C. J. Hensch & Associates Inc.
5215 Sycamore Ave., Pasadena, TX, 77503, US



FM 1010/FM 2090 at Baptist Church Loop Rd - TMC

Wed Apr 21, 2021

Full Length (6:30 AM-8:30 AM, 4:30 PM-6:30 PM)

All Classes (Lights, Articulated Trucks, Buses and Single-Unit Trucks, Pedestrians, Bicycles on Crosswalk)

All Movements

ID: 829786, Location: 30.214872, -95.096303



Provided by: C. J. Hensch & Associates Inc.
5215 Sycamore Ave., Pasadena, TX, 77503, US

Leg Direction	FM 1010 Southwestbound					Baptist Church Loop Rd Westbound					FM 2090 Eastbound					Int
	BR	HL	U	App	Ped*	HR	T	U	App	Ped*	T	BL	U	App	Ped*	
2021-04-21 6:30AM	70	0	0	70	0	0	72	0	72	0	20	13	0	33	0	175
6:45AM	71	0	0	71	0	0	71	0	71	0	21	22	0	43	0	185
Hourly Total	141	0	0	141	0	0	143	0	143	0	41	35	0	76	0	360
7:00AM	61	0	0	61	0	0	86	0	86	0	12	12	0	24	0	171
7:15AM	62	0	0	62	0	0	95	0	95	0	19	19	0	38	0	195
7:30AM	51	0	0	51	0	0	105	0	105	0	13	17	0	30	0	186
7:45AM	49	0	0	49	0	0	81	0	81	0	13	16	0	29	0	159
Hourly Total	223	0	0	223	0	0	367	0	367	0	57	64	0	121	0	711
8:00AM	35	0	0	35	0	0	76	0	76	0	9	22	0	31	0	142
8:15AM	33	0	0	33	0	0	79	0	79	0	27	21	0	48	0	160
Hourly Total	68	0	0	68	0	0	155	0	155	0	36	43	0	79	0	302
4:30PM	21	0	0	21	0	0	23	0	23	0	65	48	0	113	0	157
4:45PM	26	0	0	26	0	0	26	0	26	0	68	48	0	116	0	168
Hourly Total	47	0	0	47	0	0	49	0	49	0	133	96	0	229	0	325
5:00PM	33	0	0	33	0	0	30	0	30	0	60	61	0	121	0	184
5:15PM	28	0	0	28	0	0	40	0	40	0	74	57	0	131	0	199
5:30PM	30	0	0	30	0	0	35	0	35	0	85	70	0	155	0	220
5:45PM	44	0	0	44	0	1	22	0	23	0	52	47	0	99	0	166
Hourly Total	135	0	0	135	0	1	127	0	128	0	271	235	0	506	0	769
6:00PM	39	0	0	39	0	0	18	0	18	0	36	19	0	55	0	112
6:15PM	35	0	0	35	0	0	22	0	22	0	71	26	0	97	0	154
Hourly Total	74	0	0	74	0	0	40	0	40	0	107	45	0	152	0	266
Total	688	0	0	688	0	1	881	0	882	0	645	518	0	1163	0	2733
% Approach	100%	0%	0%	-	-	0.1%	99.9%	0%	-	-	55.5%	44.5%	0%	-	-	-
% Total	25.2%	0%	0%	25.2%	-	0%	32.2%	0%	32.3%	-	23.6%	19.0%	0%	42.6%	-	-
Lights	673	0	0	673	-	1	862	0	863	-	628	489	0	1117	-	2653
% Lights	97.8%	0%	0%	97.8%	-	100%	97.8%	0%	97.8%	-	97.4%	94.4%	0%	96.0%	-	97.1%
Articulated Trucks	7	0	0	7	-	0	5	0	5	-	2	20	0	22	-	34
% Articulated Trucks	1.0%	0%	0%	1.0%	-	0%	0.6%	0%	0.6%	-	0.3%	3.9%	0%	1.9%	-	1.2%
Buses and Single-Unit Trucks	8	0	0	8	-	0	14	0	14	-	15	9	0	24	-	46
% Buses and Single-Unit Trucks	1.2%	0%	0%	1.2%	-	0%	1.6%	0%	1.6%	-	2.3%	1.7%	0%	2.1%	-	1.7%
Pedestrians	-	-	-	-	0	-	-	-	-	0	-	-	-	-	0	-
% Pedestrians	-	-	-	-	-	-	-	-	-	-	-	-	-	-	-	-
Bicycles on Crosswalk	-	-	-	-	0	-	-	-	-	0	-	-	-	-	0	-
% Bicycles on Crosswalk	-	-	-	-	-	-	-	-	-	-	-	-	-	-	-	-

*Pedestrians and Bicycles on Crosswalk. BL: Bear left, BR: Bear right, HL: Hard left, HR: Hard right, T: Thru, U: U-Turn

FM 1010/FM 2090 at Baptist Church Loop Rd - TMC

Wed Apr 21, 2021

Full Length (6:30 AM-8:30 AM, 4:30 PM-6:30 PM)


All Classes (Lights, Articulated Trucks, Buses and Single-Unit Trucks, Pedestrians, Bicycles on Crosswalk)

All Movements

ID: 829786, Location: 30.214872, -95.096303



Provided by: C. J. Hensch & Associates Inc.
5215 Sycamore Ave., Pasadena, TX, 77503, US



FM 1010/FM 2090 at Baptist Church Loop Rd - TMC

Wed Apr 21, 2021

AM Peak (6:45 AM - 7:45 AM)

All Classes (Lights, Articulated Trucks, Buses and Single-Unit Trucks, Pedestrians, Bicycles on Crosswalk)

All Movements

ID: 829786, Location: 30.214872, -95.096303



Provided by: C. J. Hensch & Associates Inc.
5215 Sycamore Ave., Pasadena, TX, 77503, US

Leg Direction Time	FM 1010 Southwestbound					Baptist Church Loop Rd Westbound					FM 2090 Eastbound					Int
	BR	HL	U	App	Ped*	HR	T	U	App	Ped*	T	BL	U	App	Ped*	
2021-04-21 6:45AM	71	0	0	71	0	0	71	0	71	0	21	22	0	43	0	185
7:00AM	61	0	0	61	0	0	86	0	86	0	12	12	0	24	0	171
7:15AM	62	0	0	62	0	0	95	0	95	0	19	19	0	38	0	195
7:30AM	51	0	0	51	0	0	105	0	105	0	13	17	0	30	0	186
Total	245	0	0	245	0	0	357	0	357	0	65	70	0	135	0	737
% Approach	100%	0%	0%	-	-	0%	100%	0%	-	-	48.1%	51.9%	0%	-	-	-
% Total	33.2%	0%	0%	33.2%	-	0%	48.4%	0%	48.4%	-	8.8%	9.5%	0%	18.3%	-	-
PHF	0.863	-	-	0.863	-	-	0.850	-	0.850	-	0.774	0.795	-	0.785	-	0.945
Lights	242	0	0	242	-	0	355	0	355	-	61	58	0	119	-	716
% Lights	98.8%	0%	0%	98.8%	-	0%	99.4%	0%	99.4%	-	93.8%	82.9%	0%	88.1%	-	97.2%
Articulated Trucks	1	0	0	1	-	0	0	0	0	-	0	9	0	9	-	10
% Articulated Trucks	0.4%	0%	0%	0.4%	-	0%	0%	0%	0%	-	0%	12.9%	0%	6.7%	-	1.4%
Buses and Single-Unit Trucks	2	0	0	2	-	0	2	0	2	-	4	3	0	7	-	11
% Buses and Single-Unit Trucks	0.8%	0%	0%	0.8%	-	0%	0.6%	0%	0.6%	-	6.2%	4.3%	0%	5.2%	-	1.5%
Pedestrians	-	-	-	-	0	-	-	-	-	0	-	-	-	-	-	0
% Pedestrians	-	-	-	-	-	-	-	-	-	-	-	-	-	-	-	-
Bicycles on Crosswalk	-	-	-	-	0	-	-	-	-	0	-	-	-	-	-	0
% Bicycles on Crosswalk	-	-	-	-	-	-	-	-	-	-	-	-	-	-	-	-

*Pedestrians and Bicycles on Crosswalk. BL: Bear left, BR: Bear right, HL: Hard left, HR: Hard right, T: Thru, U: U-Turn

FM 1010/FM 2090 at Baptist Church Loop Rd - TMC

Wed Apr 21, 2021

AM Peak (6:45 AM - 7:45 AM)

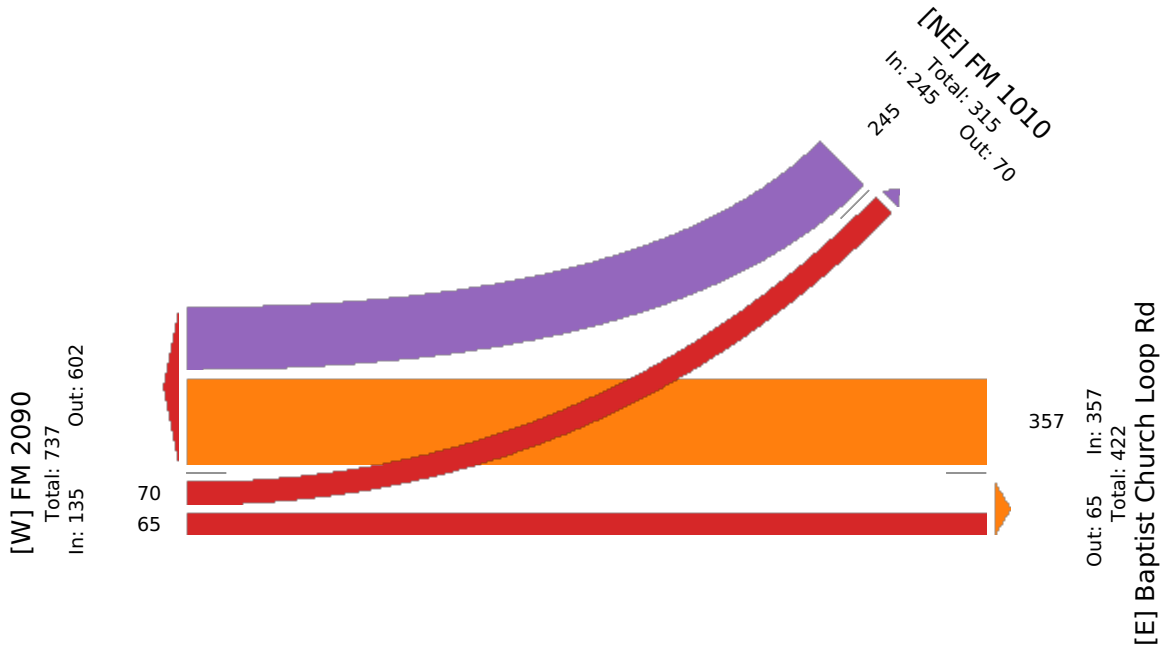
All Classes (Lights, Articulated Trucks, Buses and Single-Unit Trucks, Pedestrians, Bicycles on Crosswalk)

All Movements

ID: 829786, Location: 30.214872, -95.096303



Provided by: C. J. Hensch & Associates Inc.
5215 Sycamore Ave., Pasadena, TX, 77503, US



FM 1010/FM 2090 at Baptist Church Loop Rd - TMC

Wed Apr 21, 2021

PM Peak (4:45 PM - 5:45 PM) - Overall Peak Hour

All Classes (Lights, Articulated Trucks, Buses and Single-Unit Trucks, Pedestrians, Bicycles on Crosswalk)

All Movements

ID: 829786, Location: 30.214872, -95.096303



Provided by: C. J. Hensch & Associates Inc.
5215 Sycamore Ave., Pasadena, TX, 77503, US

Leg Direction Time	FM 1010 Southwestbound					Baptist Church Loop Rd Westbound					FM 2090 Eastbound					Int
	BR	HL	U	App	Ped*	HR	T	U	App	Ped*	T	BL	U	App	Ped*	
2021-04-21 4:45PM	26	0	0	26	0	0	26	0	26	0	68	48	0	116	0	168
5:00PM	33	0	0	33	0	0	30	0	30	0	60	61	0	121	0	184
5:15PM	28	0	0	28	0	0	40	0	40	0	74	57	0	131	0	199
5:30PM	30	0	0	30	0	0	35	0	35	0	85	70	0	155	0	220
Total	117	0	0	117	0	0	131	0	131	0	287	236	0	523	0	771
% Approach	100%	0%	0%	-	-	0%	100%	0%	-	-	54.9%	45.1%	0%	-	-	-
% Total	15.2%	0%	0%	15.2%	-	0%	17.0%	0%	17.0%	-	37.2%	30.6%	0%	67.8%	-	-
PHF	0.886	-	-	0.886	-	-	0.819	-	0.819	-	0.844	0.843	-	0.844	-	0.876
Lights	112	0	0	112	-	0	127	0	127	-	283	232	0	515	-	754
% Lights	95.7%	0%	0%	95.7%	-	0%	96.9%	0%	96.9%	-	98.6%	98.3%	0%	98.5%	-	97.8%
Articulated Trucks	3	0	0	3	-	0	2	0	2	-	1	2	0	3	-	8
% Articulated Trucks	2.6%	0%	0%	2.6%	-	0%	1.5%	0%	1.5%	-	0.3%	0.8%	0%	0.6%	-	1.0%
Buses and Single-Unit Trucks	2	0	0	2	-	0	2	0	2	-	3	2	0	5	-	9
% Buses and Single-Unit Trucks	1.7%	0%	0%	1.7%	-	0%	1.5%	0%	1.5%	-	1.0%	0.8%	0%	1.0%	-	1.2%
Pedestrians	-	-	-	-	0	-	-	-	-	0	-	-	-	-	-	0
% Pedestrians	-	-	-	-	-	-	-	-	-	-	-	-	-	-	-	-
Bicycles on Crosswalk	-	-	-	-	0	-	-	-	-	0	-	-	-	-	-	0
% Bicycles on Crosswalk	-	-	-	-	-	-	-	-	-	-	-	-	-	-	-	-

*Pedestrians and Bicycles on Crosswalk. BL: Bear left, BR: Bear right, HL: Hard left, HR: Hard right, T: Thru, U: U-Turn

FM 1010/FM 2090 at Baptist Church Loop Rd - TMC

Wed Apr 21, 2021

PM Peak (4:45 PM - 5:45 PM) - Overall Peak Hour

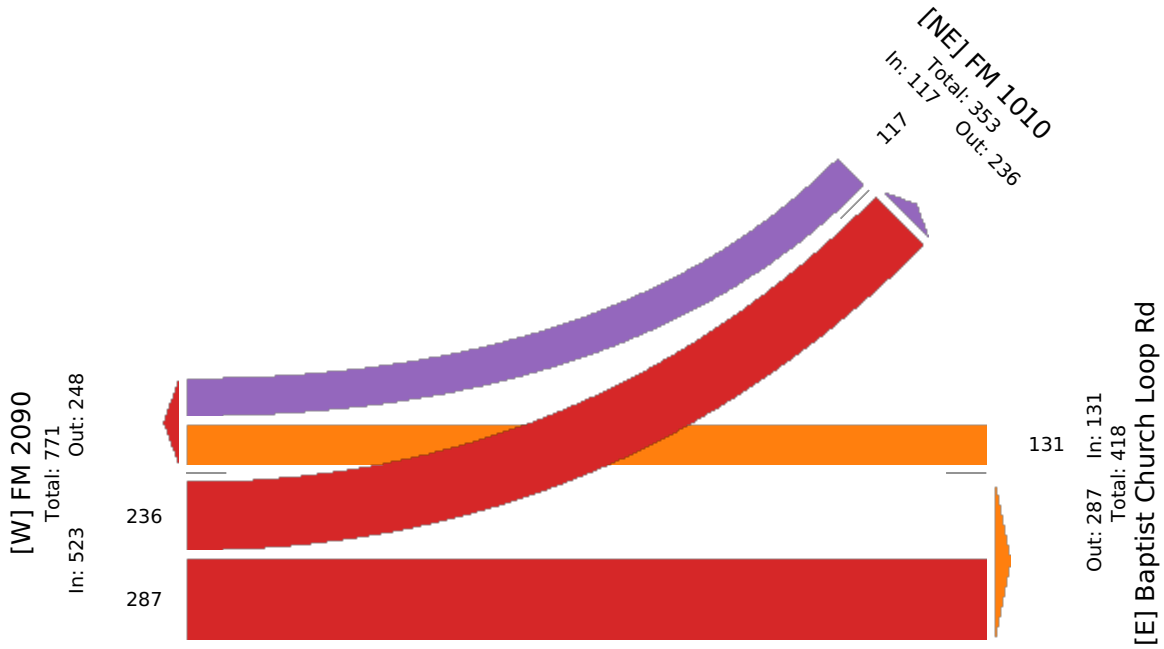
All Classes (Lights, Articulated Trucks, Buses and Single-Unit Trucks, Pedestrians, Bicycles on Crosswalk)

All Movements

ID: 829786, Location: 30.214872, -95.096303



Provided by: C. J. Hensch & Associates Inc.
5215 Sycamore Ave., Pasadena, TX, 77503, US



FM 2025 at SBFR US 59 - TMC

Wed Apr 21, 2021

Full Length (6:30 AM-8:30 AM, 4:30 PM-6:30 PM)

All Classes (Lights, Articulated Trucks, Buses and Single-Unit Trucks, Pedestrians, Bicycles on Crosswalk)

All Movements

ID: 829905, Location: 30.353079, -95.090185



Provided by: C. J. Hensch & Associates Inc.
5215 Sycamore Ave., Pasadena, TX, 77503, US

Leg Direction	SBFR US 59 Southbound						FM 2025 Westbound						SBFR US 59 Northbound						FM 2025 Eastbound						Int
	R	T	L	U	App	Ped*	R	T	L	U	App	Ped*	R	T	L	U	App	Ped*	R	T	L	U	App	Ped*	
2021-04-21 6:30AM	9	2	10	0	21	0	0	66	11	0	77	0	0	0	0	0	0	0	66	36	0	0	102	0	200
6:45AM	17	5	14	0	36	0	0	69	21	0	90	0	0	0	0	0	0	0	84	42	0	0	126	0	252
Hourly Total	26	7	24	0	57	0	0	135	32	0	167	0	0	0	0	0	0	0	150	78	0	0	228	0	452
7:00AM	10	3	4	0	17	0	0	49	24	0	73	0	0	0	0	0	0	0	73	48	0	0	121	0	211
7:15AM	11	11	8	0	30	0	0	49	13	0	62	0	0	0	0	0	0	0	70	51	0	0	121	0	213
7:30AM	10	10	12	0	32	0	0	46	16	0	62	0	0	0	0	0	0	0	67	57	0	0	124	0	218
7:45AM	13	7	16	0	36	0	0	64	16	0	80	0	0	0	0	0	0	0	50	58	0	0	108	0	224
Hourly Total	44	31	40	0	115	0	0	208	69	0	277	0	0	0	0	0	0	0	260	214	0	0	474	0	866
8:00AM	3	3	17	0	23	0	0	72	28	0	100	0	0	0	0	0	0	0	50	52	0	0	102	0	225
8:15AM	8	5	13	0	26	0	0	73	38	0	111	0	0	0	0	0	0	0	55	68	0	0	123	0	260
Hourly Total	11	8	30	0	49	0	0	145	66	0	211	0	0	0	0	0	0	0	105	120	0	0	225	0	485
4:30PM	30	8	17	0	55	0	0	108	20	0	128	0	0	0	0	0	0	0	67	41	0	0	108	0	291
4:45PM	25	7	7	0	39	0	0	120	6	0	126	0	0	0	0	0	0	0	54	54	0	0	108	0	273
Hourly Total	55	15	24	0	94	0	0	228	26	0	254	0	0	0	0	0	0	0	121	95	0	0	216	0	564
5:00PM	8	8	10	0	26	0	0	113	26	0	139	0	0	0	0	0	0	0	39	45	0	0	84	0	249
5:15PM	21	5	10	0	36	0	0	118	19	0	137	0	0	0	0	0	0	0	40	59	0	0	99	0	272
5:30PM	12	4	13	0	29	0	0	119	18	0	137	0	0	0	0	0	0	0	51	54	0	0	105	0	271
5:45PM	19	7	15	0	41	0	0	119	12	0	131	0	0	0	0	0	0	0	53	46	0	0	99	0	271
Hourly Total	60	24	48	0	132	0	0	469	75	0	544	0	0	0	0	0	0	0	183	204	0	0	387	0	1063
6:00PM	21	6	12	0	39	0	0	119	10	0	129	0	0	0	0	0	0	0	60	46	0	0	106	0	274
6:15PM	9	4	6	0	19	0	0	130	11	0	141	0	0	0	0	0	0	0	38	47	0	0	85	0	245
Hourly Total	30	10	18	0	58	0	0	249	21	0	270	0	0	0	0	0	0	0	98	93	0	0	191	0	519
Total	226	95	184	0	505	0	0	1434	289	0	1723	0	0	0	0	0	0	0	917	804	0	0	1721	0	3949
% Approach	44.8%	18.8%	36.4%	0%	-	-	0%	83.2%	16.8%	0%	-	-	0%	0%	0%	0%	-	-	53.3%	46.7%	0%	0%	-	-	-
% Total	5.7%	2.4%	4.7%	0%	12.8%	-	0%	36.3%	7.3%	0%	43.6%	-	0%	0%	0%	0%	0%	-	23.2%	20.4%	0%	0%	43.6%	-	-
Lights	153	90	181	0	424	-	0	1307	259	0	1566	-	0	0	0	0	0	-	799	720	0	0	1519	-	3509
% Lights	67.7%	94.7%	98.4%	0%	84.0%	-	0%	91.1%	89.6%	0%	90.9%	-	0%	0%	0%	0%	-	-	87.1%	89.6%	0%	0%	88.3%	-	88.9%
Articulated Trucks	59	3	2	0	64	-	0	93	12	0	105	-	0	0	0	0	0	-	74	61	0	0	135	-	304
% Articulated Trucks	26.1%	3.2%	1.1%	0%	12.7%	-	0%	6.5%	4.2%	0%	6.1%	-	0%	0%	0%	0%	-	-	8.1%	7.6%	0%	0%	7.8%	-	7.7%
Buses and Single-Unit Trucks	14	2	1	0	17	-	0	34	18	0	52	-	0	0	0	0	0	-	44	23	0	0	67	-	136
% Buses and Single-Unit Trucks	6.2%	2.1%	0.5%	0%	3.4%	-	0%	2.4%	6.2%	0%	3.0%	-	0%	0%	0%	0%	-	-	4.8%	2.9%	0%	0%	3.9%	-	3.4%
Pedestrians	-	-	-	-	-	0	-	-	-	-	-	0	-	-	-	-	-	0	-	-	-	-	-	0	-
% Pedestrians	-	-	-	-	-	-	-	-	-	-	-	-	-	-	-	-	-	-	-	-	-	-	-	-	-
Bicycles on Crosswalk	-	-	-	-	-	0	-	-	-	-	-	0	-	-	-	-	-	0	-	-	-	-	-	0	-
% Bicycles on Crosswalk	-	-	-	-	-	-	-	-	-	-	-	-	-	-	-	-	-	-	-	-	-	-	-	-	-

*Pedestrians and Bicycles on Crosswalk. L: Left, R: Right, T: Thru, U: U-Turn

FM 2025 at SBFR US 59 - TMC

Wed Apr 21, 2021

Full Length (6:30 AM-8:30 AM, 4:30 PM-6:30 PM)

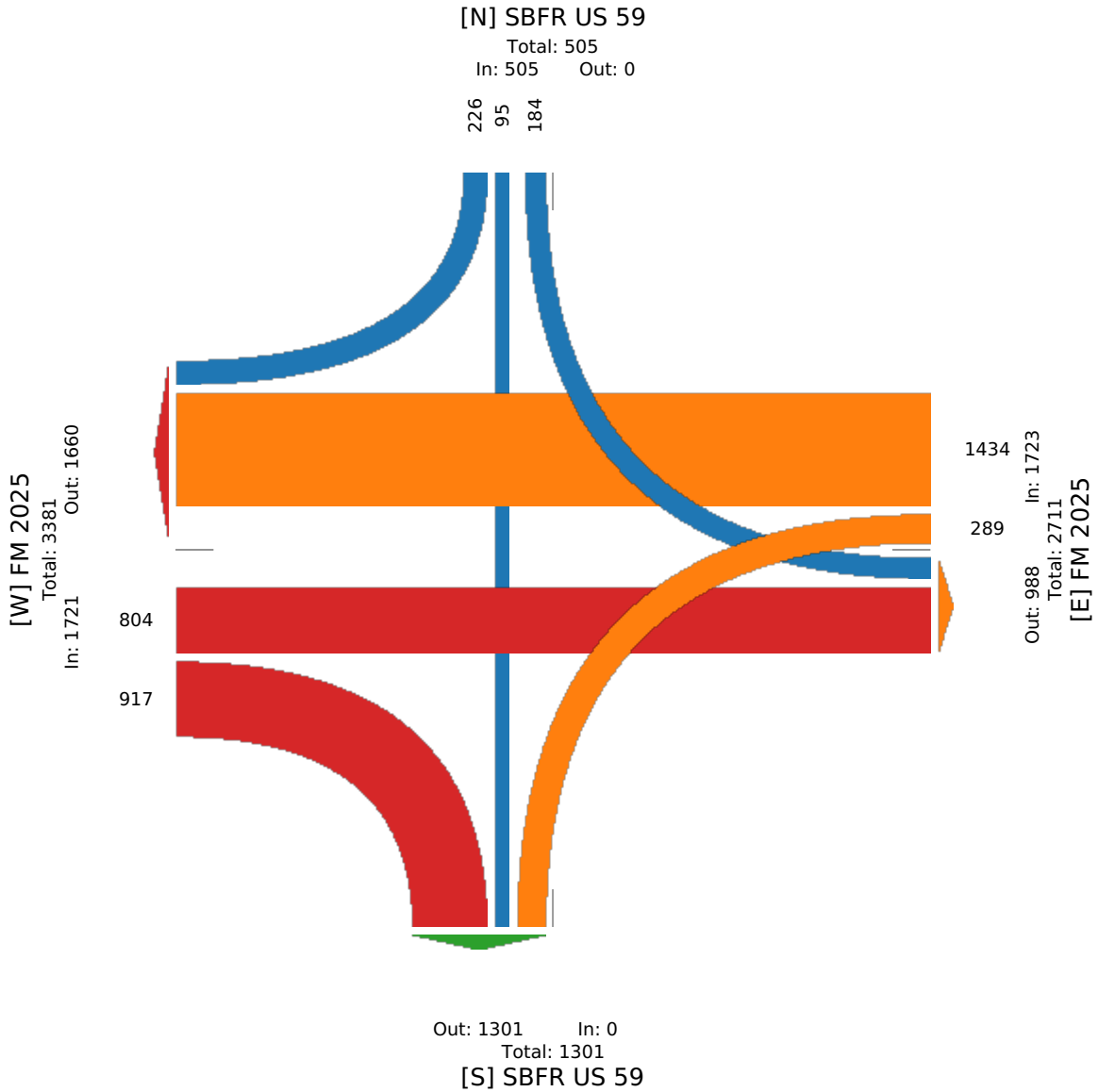
All Classes (Lights, Articulated Trucks, Buses and Single-Unit Trucks, Pedestrians, Bicycles on Crosswalk)

All Movements

ID: 829905, Location: 30.353079, -95.090185



Provided by: C. J. Hensch & Associates Inc.
5215 Sycamore Ave., Pasadena, TX, 77503, US



FM 2025 at SBFR US 59 - TMC

Wed Apr 21, 2021

AM Peak (7:30 AM - 8:30 AM)

All Classes (Lights, Articulated Trucks, Buses and Single-Unit Trucks, Pedestrians, Bicycles on Crosswalk)

All Movements

ID: 829905, Location: 30.353079, -95.090185



Provided by: C. J. Hensch & Associates Inc.
5215 Sycamore Ave., Pasadena, TX, 77503, US

Leg Direction	SBFR US 59 Southbound						FM 2025 Westbound						SBFR US 59 Northbound						FM 2025 Eastbound						Int
	R	T	L	U	App	Ped*	R	T	L	U	App	Ped*	R	T	L	U	App	Ped*	R	T	L	U	App	Ped*	
2021-04-21 7:30AM	10	10	12	0	32	0	0	46	16	0	62	0	0	0	0	0	0	0	67	57	0	0	124	0	218
7:45AM	13	7	16	0	36	0	0	64	16	0	80	0	0	0	0	0	0	0	50	58	0	0	108	0	224
8:00AM	3	3	17	0	23	0	0	72	28	0	100	0	0	0	0	0	0	0	50	52	0	0	102	0	225
8:15AM	8	5	13	0	26	0	0	73	38	0	111	0	0	0	0	0	0	0	55	68	0	0	123	0	260
Total	34	25	58	0	117	0	0	255	98	0	353	0	0	0	0	0	0	0	222	235	0	0	457	0	927
% Approach	29.1%	21.4%	49.6%	0%	-	-	0%	72.2%	27.8%	0%	-	-	0%	0%	0%	0%	-	-	48.6%	51.4%	0%	0%	-	-	-
% Total	3.7%	2.7%	6.3%	0%	12.6%	-	0%	27.5%	10.6%	0%	38.1%	-	0%	0%	0%	0%	0%	-	23.9%	25.4%	0%	0%	49.3%	-	-
PHF	0.654	0.625	0.853	-	0.813	-	-	0.873	0.645	-	0.795	-	-	-	-	-	-	-	0.828	0.864	-	-	0.921	-	0.891
Lights	19	23	56	0	98	-	0	222	86	0	308	-	0	0	0	0	0	-	183	209	0	0	392	-	798
% Lights	55.9%	92.0%	96.6%	0%	83.8%	-	0%	87.1%	87.8%	0%	87.3%	-	0%	0%	0%	0%	-	-	82.4%	88.9%	0%	0%	85.8%	-	86.1%
Articulated Trucks	10	0	1	0	11	-	0	25	2	0	27	-	0	0	0	0	0	-	24	19	0	0	43	-	81
% Articulated Trucks	29.4%	0%	1.7%	0%	9.4%	-	0%	9.8%	2.0%	0%	7.6%	-	0%	0%	0%	0%	-	-	10.8%	8.1%	0%	0%	9.4%	-	8.7%
Buses and Single-Unit Trucks	5	2	1	0	8	-	0	8	10	0	18	-	0	0	0	0	0	-	15	7	0	0	22	-	48
% Buses and Single-Unit Trucks	14.7%	8.0%	1.7%	0%	6.8%	-	0%	3.1%	10.2%	0%	5.1%	-	0%	0%	0%	0%	-	-	6.8%	3.0%	0%	0%	4.8%	-	5.2%
Pedestrians	-	-	-	-	-	0	-	-	-	-	-	0	-	-	-	-	-	0	-	-	-	-	-	0	-
% Pedestrians	-	-	-	-	-	-	-	-	-	-	-	-	-	-	-	-	-	-	-	-	-	-	-	-	-
Bicycles on Crosswalk	-	-	-	-	-	0	-	-	-	-	-	0	-	-	-	-	-	0	-	-	-	-	-	0	-
% Bicycles on Crosswalk	-	-	-	-	-	-	-	-	-	-	-	-	-	-	-	-	-	-	-	-	-	-	-	-	-

*Pedestrians and Bicycles on Crosswalk. L: Left, R: Right, T: Thru, U: U-Turn

FM 2025 at SBFR US 59 - TMC

Wed Apr 21, 2021

AM Peak (7:30 AM - 8:30 AM)

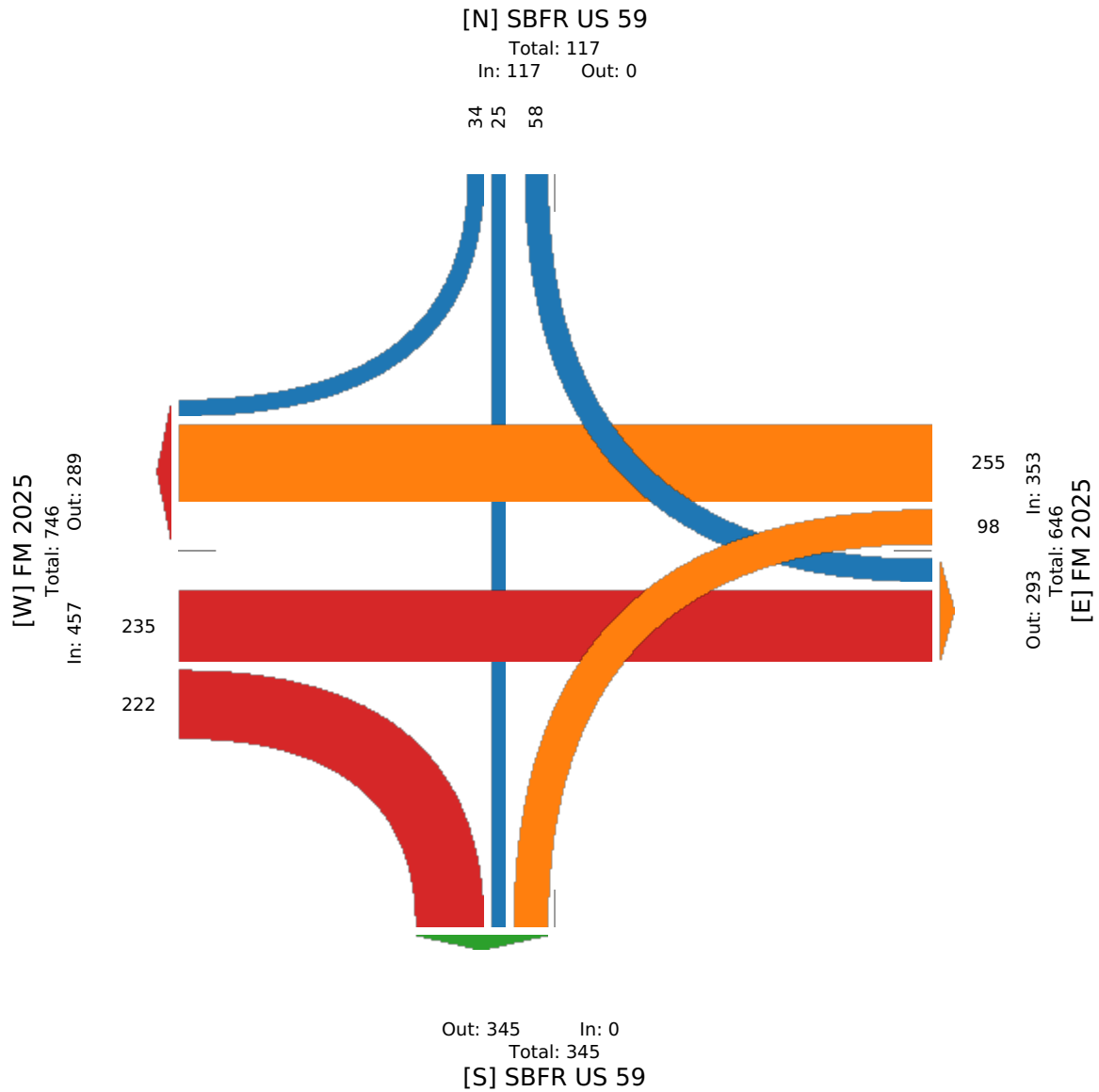
All Classes (Lights, Articulated Trucks, Buses and Single-Unit Trucks, Pedestrians, Bicycles on Crosswalk)

All Movements

ID: 829905, Location: 30.353079, -95.090185



Provided by: C. J. Hensch & Associates Inc.
5215 Sycamore Ave., Pasadena, TX, 77503, US



FM 2025 at SBFR US 59 - TMC

Wed Apr 21, 2021

PM Peak (5:15 PM - 6:15 PM) - Overall Peak Hour

All Classes (Lights, Articulated Trucks, Buses and Single-Unit Trucks, Pedestrians, Bicycles on Crosswalk)

All Movements

ID: 829905, Location: 30.353079, -95.090185



Provided by: C. J. Hensch & Associates Inc.
5215 Sycamore Ave., Pasadena, TX, 77503, US

Leg Direction	SBFR US 59 Southbound						FM 2025 Westbound						SBFR US 59 Northbound						FM 2025 Eastbound						Int
	R	T	L	U	App	Ped*	R	T	L	U	App	Ped*	R	T	L	U	App	Ped*	R	T	L	U	App	Ped*	
2021-04-21 5:15PM	21	5	10	0	36	0	0	118	19	0	137	0	0	0	0	0	0	0	40	59	0	0	99	0	272
5:30PM	12	4	13	0	29	0	0	119	18	0	137	0	0	0	0	0	0	0	51	54	0	0	105	0	271
5:45PM	19	7	15	0	41	0	0	119	12	0	131	0	0	0	0	0	0	0	53	46	0	0	99	0	271
6:00PM	21	6	12	0	39	0	0	119	10	0	129	0	0	0	0	0	0	0	60	46	0	0	106	0	274
Total	73	22	50	0	145	0	0	475	59	0	534	0	0	0	0	0	0	0	204	205	0	0	409	0	1088
% Approach	50.3%	15.2%	34.5%	0%	-	-	0%	89.0%	11.0%	0%	-	-	0%	0%	0%	0%	-	-	49.9%	50.1%	0%	0%	-	-	-
% Total	6.7%	2.0%	4.6%	0%	13.3%	-	0%	43.7%	5.4%	0%	49.1%	-	0%	0%	0%	0%	0%	-	18.8%	18.8%	0%	0%	37.6%	-	-
PHF	0.869	0.786	0.833	-	0.884	-	-	0.998	0.776	-	0.974	-	-	-	-	-	-	-	0.850	0.869	-	-	0.965	-	0.993
Lights	45	21	50	0	116	-	0	446	55	0	501	-	0	0	0	0	0	0	188	187	0	0	375	-	992
% Lights	61.6%	95.5%	100%	0%	80.0%	-	0%	93.9%	93.2%	0%	93.8%	-	0%	0%	0%	0%	-	-	92.2%	91.2%	0%	0%	91.7%	-	91.2%
Articulated Trucks	23	1	0	0	24	-	0	22	2	0	24	-	0	0	0	0	0	-	9	13	0	0	22	-	70
% Articulated Trucks	31.5%	4.5%	0%	0%	16.6%	-	0%	4.6%	3.4%	0%	4.5%	-	0%	0%	0%	0%	-	-	4.4%	6.3%	0%	0%	5.4%	-	6.4%
Buses and Single-Unit Trucks	5	0	0	0	5	-	0	7	2	0	9	-	0	0	0	0	0	-	7	5	0	0	12	-	26
% Buses and Single-Unit Trucks	6.8%	0%	0%	0%	3.4%	-	0%	1.5%	3.4%	0%	1.7%	-	0%	0%	0%	0%	-	-	3.4%	2.4%	0%	0%	2.9%	-	2.4%
Pedestrians	-	-	-	-	-	0	-	-	-	-	-	0	-	-	-	-	-	0	-	-	-	-	-	0	-
% Pedestrians	-	-	-	-	-	-	-	-	-	-	-	-	-	-	-	-	-	-	-	-	-	-	-	-	-
Bicycles on Crosswalk	-	-	-	-	-	0	-	-	-	-	-	0	-	-	-	-	-	0	-	-	-	-	-	0	-
% Bicycles on Crosswalk	-	-	-	-	-	-	-	-	-	-	-	-	-	-	-	-	-	-	-	-	-	-	-	-	-

*Pedestrians and Bicycles on Crosswalk. L: Left, R: Right, T: Thru, U: U-Turn

FM 2025 at SBFR US 59 - TMC

Wed Apr 21, 2021

PM Peak (5:15 PM - 6:15 PM) - Overall Peak Hour

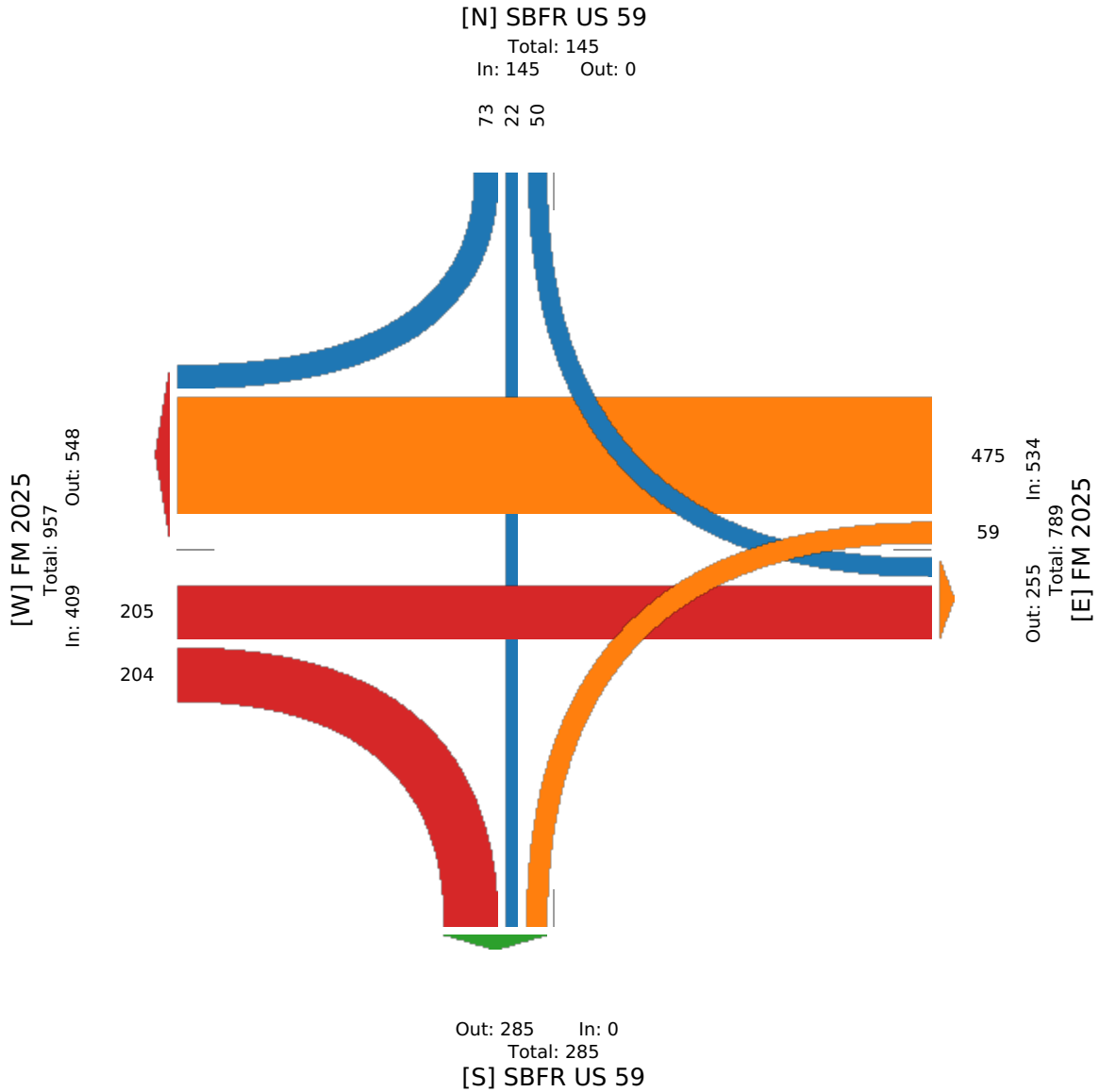
All Classes (Lights, Articulated Trucks, Buses and Single-Unit Trucks, Pedestrians, Bicycles on Crosswalk)

All Movements

ID: 829905, Location: 30.353079, -95.090185



Provided by: C. J. Hensch & Associates Inc.
5215 Sycamore Ave., Pasadena, TX, 77503, US



FM 1010 at Plum Grove Rd - TMC

Wed Apr 21, 2021

Full Length (6:30 AM-8:30 AM, 4:30 PM-6:30 PM)

All Classes (Lights, Articulated Trucks, Buses and Single-Unit Trucks, Pedestrians, Bicycles on Crosswalk)

All Movements

ID: 830532, Location: 30.216038, -95.095105



Provided by: C. J. Hensch & Associates Inc.
5215 Sycamore Ave., Pasadena, TX, 77503, US

Leg Direction	FM 1010 Southbound					Plum Grove Rd Northbound					FM 1010/FM 2090 Northeastbound					Int
	BR	T	U	App	Ped*	T	HL	U	App	Ped*	HR	BL	U	App	Ped*	
2021-04-21 6:30AM	62	15	0	77	0	91	8	0	99	0	0	13	0	13	0	189
6:45AM	67	33	0	100	0	62	3	0	65	0	0	22	0	22	0	187
Hourly Total	129	48	0	177	0	153	11	0	164	0	0	35	0	35	0	376
7:00AM	55	63	0	118	0	35	6	0	41	0	0	11	0	11	0	170
7:15AM	58	55	0	113	0	44	5	0	49	0	1	20	0	21	0	183
7:30AM	46	43	0	89	0	42	5	0	47	0	0	16	0	16	0	152
7:45AM	45	22	0	67	0	71	5	0	76	0	0	15	0	15	0	158
Hourly Total	204	183	0	387	0	192	21	0	213	0	1	62	0	63	0	663
8:00AM	29	18	0	47	0	78	5	0	83	0	0	21	0	21	0	151
8:15AM	28	42	0	70	0	53	4	0	57	0	0	20	0	20	0	147
Hourly Total	57	60	0	117	0	131	9	0	140	0	0	41	0	41	0	298
4:30PM	21	61	0	82	0	26	0	0	26	0	0	47	0	47	0	155
4:45PM	25	76	0	101	0	35	2	0	37	0	0	49	0	49	0	187
Hourly Total	46	137	0	183	0	61	2	0	63	0	0	96	0	96	0	342
5:00PM	32	56	0	88	0	32	2	0	34	0	3	57	0	60	0	182
5:15PM	26	34	0	60	0	42	1	0	43	0	3	57	0	60	0	163
5:30PM	27	38	0	65	0	33	4	0	37	0	2	68	0	70	0	172
5:45PM	41	33	0	74	0	26	3	0	29	0	5	43	0	48	0	151
Hourly Total	126	161	0	287	0	133	10	0	143	0	13	225	0	238	0	668
6:00PM	34	33	0	67	0	20	6	0	26	0	3	17	0	20	0	113
6:15PM	25	43	0	68	0	22	9	0	31	0	0	26	0	26	0	125
Hourly Total	59	76	0	135	0	42	15	0	57	0	3	43	0	46	0	238
Total	621	665	0	1286	0	712	68	0	780	0	17	502	0	519	0	2585
% Approach	48.3%	51.7%	0%	-	-	91.3%	8.7%	0%	-	-	3.3%	96.7%	0%	-	-	-
% Total	24.0%	25.7%	0%	49.7%	-	27.5%	2.6%	0%	30.2%	-	0.7%	19.4%	0%	20.1%	-	-
Lights	609	597	0	1206	-	620	65	0	685	-	16	474	0	490	-	2381
% Lights	98.1%	89.8%	0%	93.8%	-	87.1%	95.6%	0%	87.8%	-	94.1%	94.4%	0%	94.4%	-	92.1%
Articulated Trucks	6	12	0	18	-	15	1	0	16	-	0	20	0	20	-	54
% Articulated Trucks	1.0%	1.8%	0%	1.4%	-	2.1%	1.5%	0%	2.1%	-	0%	4.0%	0%	3.9%	-	2.1%
Buses and Single-Unit Trucks	6	56	0	62	-	77	2	0	79	-	1	8	0	9	-	150
% Buses and Single-Unit Trucks	1.0%	8.4%	0%	4.8%	-	10.8%	2.9%	0%	10.1%	-	5.9%	1.6%	0%	1.7%	-	5.8%
Pedestrians	-	-	-	-	0	-	-	-	-	0	-	-	-	-	-	0
% Pedestrians	-	-	-	-	-	-	-	-	-	-	-	-	-	-	-	-
Bicycles on Crosswalk	-	-	-	-	0	-	-	-	-	0	-	-	-	-	-	0
% Bicycles on Crosswalk	-	-	-	-	-	-	-	-	-	-	-	-	-	-	-	-

*Pedestrians and Bicycles on Crosswalk. BL: Bear left, BR: Bear right, HL: Hard left, HR: Hard right, T: Thru, U: U-Turn

FM 1010 at Plum Grove Rd - TMC

Wed Apr 21, 2021

Full Length (6:30 AM-8:30 AM, 4:30 PM-6:30 PM)

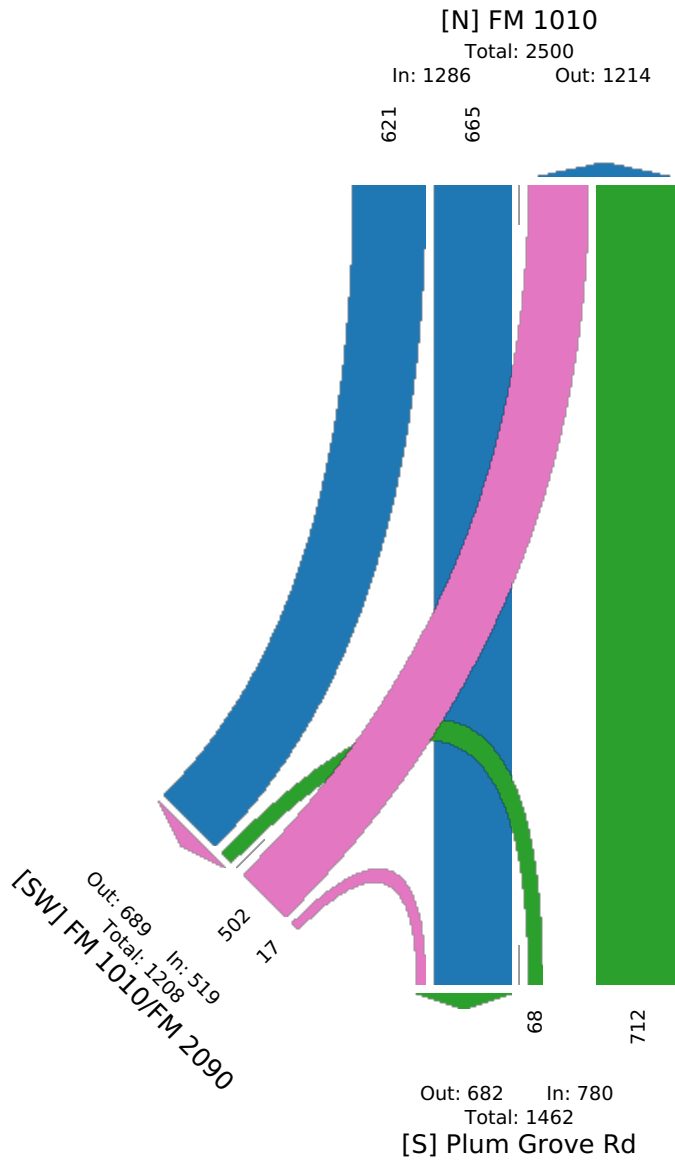
All Classes (Lights, Articulated Trucks, Buses and Single-Unit Trucks, Pedestrians, Bicycles on Crosswalk)

All Movements

ID: 830532, Location: 30.216038, -95.095105



Provided by: C. J. Hensch & Associates Inc.
5215 Sycamore Ave., Pasadena, TX, 77503, US



FM 1010 at Plum Grove Rd - TMC

Wed Apr 21, 2021

AM Peak (6:30 AM - 7:30 AM) - Overall Peak Hour

All Classes (Lights, Articulated Trucks, Buses and Single-Unit Trucks, Pedestrians, Bicycles on Crosswalk)

All Movements

ID: 830532, Location: 30.216038, -95.095105



Provided by: C. J. Hensch & Associates Inc.
5215 Sycamore Ave., Pasadena, TX, 77503, US

Leg Direction	FM 1010 Southbound					Plum Grove Rd Northbound					FM 1010/FM 2090 Northeastbound					Int
	BR	T	U	App	Ped*	T	HL	U	App	Ped*	HR	BL	U	App	Ped*	
2021-04-21 6:30AM	62	15	0	77	0	91	8	0	99	0	0	13	0	13	0	189
6:45AM	67	33	0	100	0	62	3	0	65	0	0	22	0	22	0	187
7:00AM	55	63	0	118	0	35	6	0	41	0	0	11	0	11	0	170
7:15AM	58	55	0	113	0	44	5	0	49	0	1	20	0	21	0	183
Total	242	166	0	408	0	232	22	0	254	0	1	66	0	67	0	729
% Approach	59.3%	40.7%	0%	-	-	91.3%	8.7%	0%	-	-	1.5%	98.5%	0%	-	-	-
% Total	33.2%	22.8%	0%	56.0%	-	31.8%	3.0%	0%	34.8%	-	0.1%	9.1%	0%	9.2%	-	-
PHF	0.903	0.659	-	0.864	-	0.637	0.688	-	0.641	-	0.250	0.750	-	0.761	-	0.964
Lights	240	144	0	384	-	207	21	0	228	-	0	56	0	56	-	668
% Lights	99.2%	86.7%	0%	94.1%	-	89.2%	95.5%	0%	89.8%	-	0%	84.8%	0%	83.6%	-	91.6%
Articulated Trucks	2	5	0	7	-	4	0	0	4	-	0	9	0	9	-	20
% Articulated Trucks	0.8%	3.0%	0%	1.7%	-	1.7%	0%	0%	1.6%	-	0%	13.6%	0%	13.4%	-	2.7%
Buses and Single-Unit Trucks	0	17	0	17	-	21	1	0	22	-	1	1	0	2	-	41
% Buses and Single-Unit Trucks	0%	10.2%	0%	4.2%	-	9.1%	4.5%	0%	8.7%	-	100%	1.5%	0%	3.0%	-	5.6%
Pedestrians	-	-	-	-	0	-	-	-	-	0	-	-	-	-	-	0
% Pedestrians	-	-	-	-	-	-	-	-	-	-	-	-	-	-	-	-
Bicycles on Crosswalk	-	-	-	-	0	-	-	-	-	0	-	-	-	-	-	0
% Bicycles on Crosswalk	-	-	-	-	-	-	-	-	-	-	-	-	-	-	-	-

*Pedestrians and Bicycles on Crosswalk. BL: Bear left, BR: Bear right, HL: Hard left, HR: Hard right, T: Thru, U: U-Turn

FM 1010 at Plum Grove Rd - TMC

Wed Apr 21, 2021

AM Peak (6:30 AM - 7:30 AM) - Overall Peak Hour


All Classes (Lights, Articulated Trucks, Buses and Single-Unit Trucks, Pedestrians, Bicycles on Crosswalk)

All Movements

ID: 830532, Location: 30.216038, -95.095105



Provided by: C. J. Hensch & Associates Inc.
5215 Sycamore Ave., Pasadena, TX, 77503, US



FM 1010 at Plum Grove Rd - TMC

Wed Apr 21, 2021

PM Peak (4:45 PM - 5:45 PM)

All Classes (Lights, Articulated Trucks, Buses and Single-Unit Trucks, Pedestrians, Bicycles on Crosswalk)

All Movements

ID: 830532, Location: 30.216038, -95.095105



Provided by: C. J. Hensch & Associates Inc.
5215 Sycamore Ave., Pasadena, TX, 77503, US

Leg Direction	FM 1010 Southbound					Plum Grove Rd Northbound					FM 1010/FM 2090 Northeastbound					Int
	BR	T	U	App	Ped*	T	HL	U	App	Ped*	HR	BL	U	App	Ped*	
Time																
2021-04-21 4:45PM	25	76	0	101	0	35	2	0	37	0	0	49	0	49	0	187
5:00PM	32	56	0	88	0	32	2	0	34	0	3	57	0	60	0	182
5:15PM	26	34	0	60	0	42	1	0	43	0	3	57	0	60	0	163
5:30PM	27	38	0	65	0	33	4	0	37	0	2	68	0	70	0	172
Total	110	204	0	314	0	142	9	0	151	0	8	231	0	239	0	704
% Approach	35.0%	65.0%	0%	-	-	94.0%	6.0%	0%	-	-	3.3%	96.7%	0%	-	-	-
% Total	15.6%	29.0%	0%	44.6%	-	20.2%	1.3%	0%	21.4%	-	1.1%	32.8%	0%	33.9%	-	-
PHF	0.859	0.671	-	0.777	-	0.845	0.563	-	0.878	-	0.667	0.849	-	0.854	-	0.941
Lights	105	186	0	291	-	112	9	0	121	-	8	227	0	235	-	647
% Lights	95.5%	91.2%	0%	92.7%	-	78.9%	100%	0%	80.1%	-	100%	98.3%	0%	98.3%	-	91.9%
Articulated Trucks	3	1	0	4	-	4	0	0	4	-	0	2	0	2	-	10
% Articulated Trucks	2.7%	0.5%	0%	1.3%	-	2.8%	0%	0%	2.6%	-	0%	0.9%	0%	0.8%	-	1.4%
Buses and Single-Unit Trucks	2	17	0	19	-	26	0	0	26	-	0	2	0	2	-	47
% Buses and Single-Unit Trucks	1.8%	8.3%	0%	6.1%	-	18.3%	0%	0%	17.2%	-	0%	0.9%	0%	0.8%	-	6.7%
Pedestrians	-	-	-	-	0	-	-	-	-	0	-	-	-	-	0	-
% Pedestrians	-	-	-	-	-	-	-	-	-	-	-	-	-	-	-	-
Bicycles on Crosswalk	-	-	-	-	0	-	-	-	-	0	-	-	-	-	0	-
% Bicycles on Crosswalk	-	-	-	-	-	-	-	-	-	-	-	-	-	-	-	-

*Pedestrians and Bicycles on Crosswalk. BL: Bear left, BR: Bear right, HL: Hard left, HR: Hard right, T: Thru, U: U-Turn

FM 1010 at Plum Grove Rd - TMC

Wed Apr 21, 2021

PM Peak (4:45 PM - 5:45 PM)

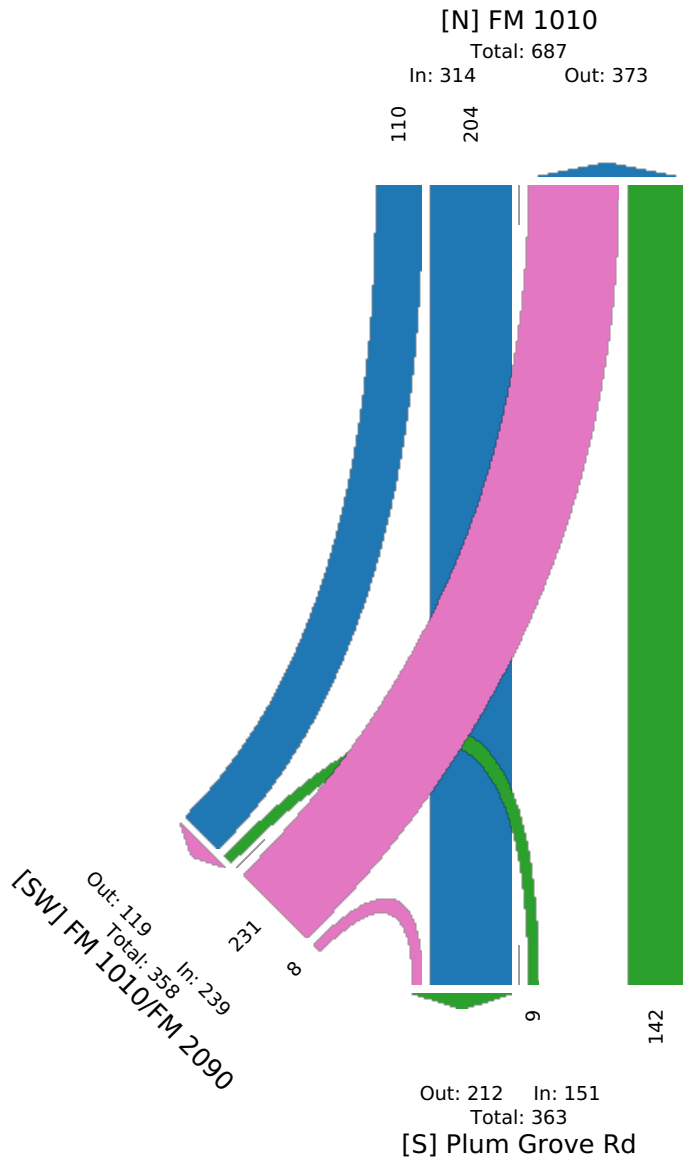
All Classes (Lights, Articulated Trucks, Buses and Single-Unit Trucks, Pedestrians, Bicycles on Crosswalk)

All Movements

ID: 830532, Location: 30.216038, -95.095105



Provided by: C. J. Hensch & Associates Inc.
5215 Sycamore Ave., Pasadena, TX, 77503, US



Baptist Church Loop Rd at Plum Grove Rd - TMC

Wed Apr 21, 2021

Full Length (6:30 AM-8:30 AM, 4:30 PM-6:30 PM)

All Classes (Lights, Articulated Trucks, Buses and Single-Unit Trucks, Pedestrians, Bicycles on Crosswalk)

All Movements

ID: 830560, Location: 30.214837, -95.094858



Provided by: C. J. Hensch & Associates Inc.
5215 Sycamore Ave., Pasadena, TX, 77503, US

Leg Direction	Plum Grove Rd Southbound						Unnamed Drwy Westbound						Plum Grove Rd Northbound						Baptist Church Loop Rd Eastbound						Int
	R	T	L	U	App	Ped*	R	T	L	U	App	Ped*	R	T	L	U	App	Ped*	R	T	L	U	App	Ped*	
2021-04-21 6:30AM	0	15	0	0	15	0	0	0	0	0	0	0	0	100	71	0	171	0	20	0	0	0	20	0	206
6:45AM	0	29	0	0	29	0	0	0	0	0	0	0	0	63	74	0	137	0	21	0	0	0	21	0	187
Hourly Total	0	44	0	0	44	0	0	0	0	0	0	0	0	163	145	0	308	0	41	0	0	0	41	0	393
7:00AM	0	67	0	0	67	0	0	0	0	0	0	0	0	40	86	0	126	0	13	0	0	0	13	0	206
7:15AM	0	57	0	0	57	0	0	0	0	0	0	0	0	48	100	0	148	0	19	0	0	0	19	0	224
7:30AM	1	43	0	0	44	0	0	0	0	0	0	0	0	50	102	0	152	0	14	0	0	0	14	0	210
7:45AM	0	21	0	0	21	0	0	0	0	0	0	0	0	71	78	0	149	0	10	0	2	0	12	0	182
Hourly Total	1	188	0	0	189	0	0	0	0	0	0	0	0	209	366	0	575	0	56	0	2	0	58	0	822
8:00AM	0	19	0	0	19	0	0	0	0	0	0	0	0	85	79	0	164	0	11	0	0	0	11	0	194
8:15AM	0	44	0	0	44	0	0	0	0	0	0	0	0	54	76	0	130	0	26	0	0	0	26	0	200
Hourly Total	0	63	0	0	63	0	0	0	0	0	0	0	0	139	155	0	294	0	37	0	0	0	37	0	394
4:30PM	0	55	0	0	55	0	0	0	0	0	0	0	0	27	25	0	52	0	62	0	0	0	62	0	169
4:45PM	0	72	0	0	72	0	0	0	0	0	0	0	0	36	31	0	67	0	61	0	0	0	61	0	200
Hourly Total	0	127	0	0	127	0	0	0	0	0	0	0	0	63	56	0	119	0	123	0	0	0	123	0	369
5:00PM	0	73	0	0	73	0	0	0	0	0	0	0	0	34	27	0	61	0	58	0	1	0	59	0	193
5:15PM	0	35	0	0	35	0	0	0	0	0	0	0	0	42	40	0	82	0	86	0	0	0	86	0	203
5:30PM	2	39	0	0	41	0	0	0	0	0	0	0	0	39	34	0	73	0	86	0	1	0	87	0	201
5:45PM	0	28	0	1	29	0	0	0	0	0	0	0	0	27	24	0	51	0	37	0	0	0	37	0	117
Hourly Total	2	175	0	1	178	0	0	0	0	0	0	0	0	142	125	0	267	0	267	0	2	0	269	0	714
6:00PM	0	46	0	0	46	0	0	0	0	0	0	0	0	24	15	0	39	0	37	0	1	0	38	0	123
6:15PM	0	45	0	0	45	0	0	0	0	0	0	0	0	30	21	0	51	0	73	0	0	0	73	0	169
Hourly Total	0	91	0	0	91	0	0	0	0	0	0	0	0	54	36	0	90	0	110	0	1	0	111	0	292
Total	3	688	0	1	692	0	0	0	0	0	0	0	0	770	883	0	1653	0	634	0	5	0	639	0	2984
% Approach	0.4%	99.4%	0%	0.1%	-	-	0%	0%	0%	0%	-	-	0%	46.6%	53.4%	0%	-	-	99.2%	0%	0.8%	0%	-	-	-
% Total	0.1%	23.1%	0%	0%	23.2%	-	0%	0%	0%	0%	0%	-	0%	25.8%	29.6%	0%	55.4%	-	21.2%	0%	0.2%	0%	21.4%	-	-
Lights	3	616	0	1	620	-	0	0	0	0	0	-	0	677	865	0	1542	-	617	0	3	0	620	-	2782
% Lights	100%	89.5%	0%	100%	89.6%	-	0%	0%	0%	0%	-	-	0%	87.9%	98.0%	0%	93.3%	-	97.3%	0%	60.0%	0%	97.0%	-	93.2%
Articulated Trucks	0	16	0	0	16	-	0	0	0	0	0	-	0	16	3	0	19	-	1	0	0	0	1	-	36
% Articulated Trucks	0%	2.3%	0%	0%	2.3%	-	0%	0%	0%	0%	-	-	0%	2.1%	0.3%	0%	1.1%	-	0.2%	0%	0%	0%	0.2%	-	1.2%
Buses and Single-Unit Trucks	0	56	0	0	56	-	0	0	0	0	0	-	0	77	15	0	92	-	16	0	2	0	18	-	166
% Buses and Single-Unit Trucks	0%	8.1%	0%	0%	8.1%	-	0%	0%	0%	0%	-	-	0%	10.0%	1.7%	0%	5.6%	-	2.5%	0%	40.0%	0%	2.8%	-	5.6%
Pedestrians	-	-	-	-	-	0	-	-	-	-	-	0	-	-	-	-	-	0	-	-	-	-	-	0	-
% Pedestrians	-	-	-	-	-	-	-	-	-	-	-	-	-	-	-	-	-	-	-	-	-	-	-	-	-
Bicycles on Crosswalk	-	-	-	-	-	0	-	-	-	-	-	0	-	-	-	-	-	0	-	-	-	-	-	0	-
% Bicycles on Crosswalk	-	-	-	-	-	-	-	-	-	-	-	-	-	-	-	-	-	-	-	-	-	-	-	-	-

*Pedestrians and Bicycles on Crosswalk. L: Left, R: Right, T: Thru, U: U-Turn

Baptist Church Loop Rd at Plum Grove Rd - TMC

Wed Apr 21, 2021

Full Length (6:30 AM-8:30 AM, 4:30 PM-6:30 PM)

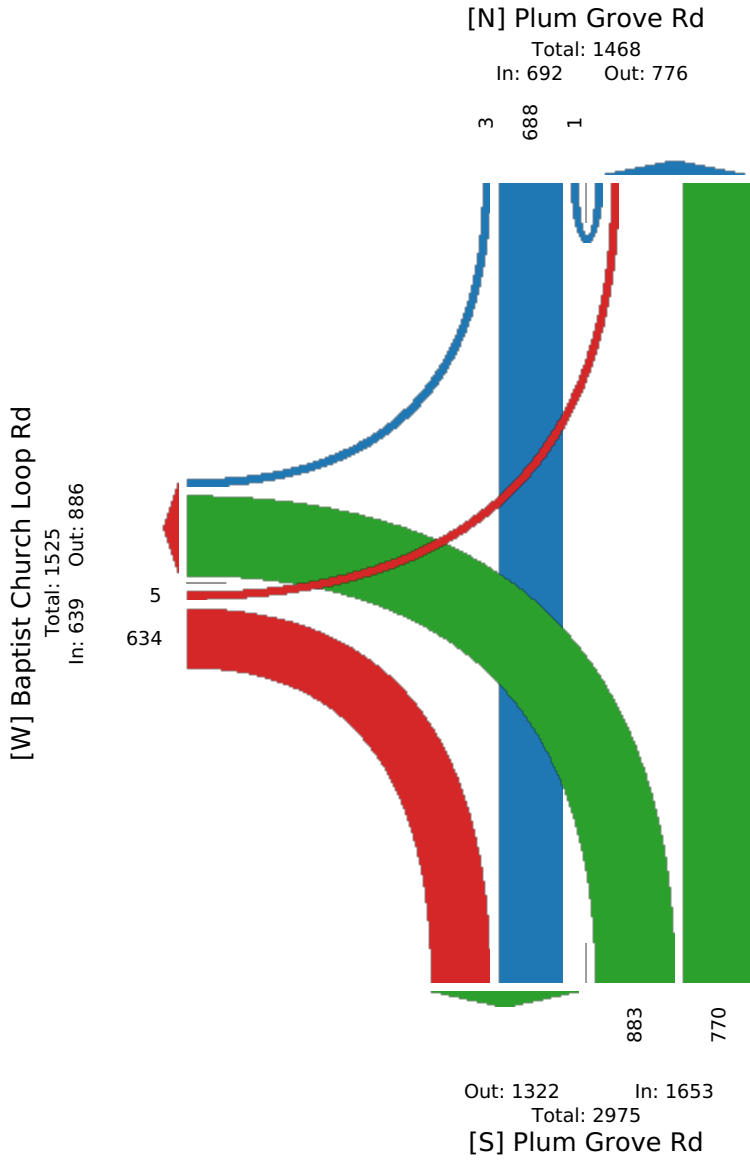
All Classes (Lights, Articulated Trucks, Buses and Single-Unit Trucks, Pedestrians, Bicycles on Crosswalk)

All Movements

ID: 830560, Location: 30.214837, -95.094858



Provided by: C. J. Hensch & Associates Inc.
5215 Sycamore Ave., Pasadena, TX, 77503, US



Baptist Church Loop Rd at Plum Grove Rd - TMC

Wed Apr 21, 2021

AM Peak (6:45 AM - 7:45 AM) - Overall Peak Hour

All Classes (Lights, Articulated Trucks, Buses and Single-Unit Trucks, Pedestrians, Bicycles on Crosswalk)

All Movements

ID: 830560, Location: 30.214837, -95.094858



Provided by: C. J. Hensch & Associates Inc.
5215 Sycamore Ave., Pasadena, TX, 77503, US

Leg Direction	Plum Grove Rd Southbound						Unnamed Drwy Westbound						Plum Grove Rd Northbound						Baptist Church Loop Rd Eastbound						Int
	R	T	L	U	App	Ped*	R	T	L	U	App	Ped*	R	T	L	U	App	Ped*	R	T	L	U	App	Ped*	
2021-04-21 6:45AM	0	29	0	0	29	0	0	0	0	0	0	0	0	63	74	0	137	0	21	0	0	0	21	0	187
7:00AM	0	67	0	0	67	0	0	0	0	0	0	0	0	40	86	0	126	0	13	0	0	0	13	0	206
7:15AM	0	57	0	0	57	0	0	0	0	0	0	0	0	48	100	0	148	0	19	0	0	0	19	0	224
7:30AM	1	43	0	0	44	0	0	0	0	0	0	0	0	50	102	0	152	0	14	0	0	0	14	0	210
Total	1	196	0	0	197	0	0	0	0	0	0	0	0	201	362	0	563	0	67	0	0	0	67	0	827
% Approach	0.5%	99.5%	0%	0%	-	-	0%	0%	0%	0%	-	-	0%	35.7%	64.3%	0%	-	-	100%	0%	0%	0%	-	-	-
% Total	0.1%	23.7%	0%	0%	23.8%	-	0%	0%	0%	0%	0%	-	0%	24.3%	43.8%	0%	68.1%	-	8.1%	0%	0%	0%	8.1%	-	-
PHF	0.250	0.731	-	-	0.735	-	-	-	-	-	-	-	-	0.798	0.887	-	0.926	-	0.798	-	-	-	0.798	-	0.923
Lights	1	161	0	0	162	-	0	0	0	0	0	-	0	184	360	0	544	-	63	0	0	0	63	-	769
% Lights	100%	82.1%	0%	0%	82.2%	-	0%	0%	0%	0%	-	-	0%	91.5%	99.4%	0%	96.6%	-	94.0%	0%	0%	0%	94.0%	-	93.0%
Articulated Trucks	0	8	0	0	8	-	0	0	0	0	0	-	0	4	0	0	4	-	0	0	0	0	0	-	12
% Articulated Trucks	0%	4.1%	0%	0%	4.1%	-	0%	0%	0%	0%	-	-	0%	2.0%	0%	0%	0.7%	-	0%	0%	0%	0%	0%	-	1.5%
Buses and Single-Unit Trucks	0	27	0	0	27	-	0	0	0	0	0	-	0	13	2	0	15	-	4	0	0	0	4	-	46
% Buses and Single-Unit Trucks	0%	13.8%	0%	0%	13.7%	-	0%	0%	0%	0%	-	-	0%	6.5%	0.6%	0%	2.7%	-	6.0%	0%	0%	0%	6.0%	-	5.6%
Pedestrians	-	-	-	-	-	0	-	-	-	-	-	0	-	-	-	-	-	0	-	-	-	-	-	0	-
% Pedestrians	-	-	-	-	-	-	-	-	-	-	-	-	-	-	-	-	-	-	-	-	-	-	-	-	-
Bicycles on Crosswalk	-	-	-	-	-	0	-	-	-	-	-	0	-	-	-	-	-	0	-	-	-	-	-	0	-
% Bicycles on Crosswalk	-	-	-	-	-	-	-	-	-	-	-	-	-	-	-	-	-	-	-	-	-	-	-	-	-

*Pedestrians and Bicycles on Crosswalk. L: Left, R: Right, T: Thru, U: U-Turn

Baptist Church Loop Rd at Plum Grove Rd - TMC

Wed Apr 21, 2021

AM Peak (6:45 AM - 7:45 AM) - Overall Peak Hour

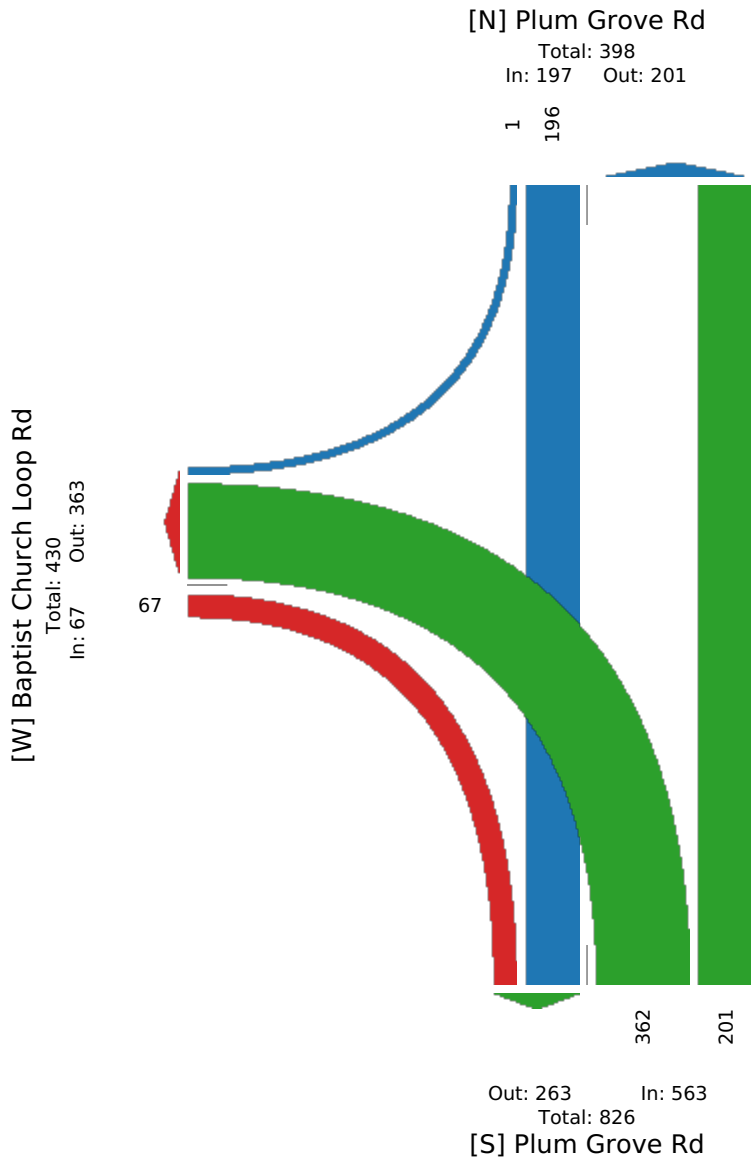
All Classes (Lights, Articulated Trucks, Buses and Single-Unit Trucks, Pedestrians, Bicycles on Crosswalk)

All Movements

ID: 830560, Location: 30.214837, -95.094858



Provided by: C. J. Hensch & Associates Inc.
5215 Sycamore Ave., Pasadena, TX, 77503, US



Baptist Church Loop Rd at Plum Grove Rd - TMC

Wed Apr 21, 2021

PM Peak (4:45 PM - 5:45 PM)

All Classes (Lights, Articulated Trucks, Buses and Single-Unit Trucks, Pedestrians, Bicycles on Crosswalk)

All Movements

ID: 830560, Location: 30.214837, -95.094858



Provided by: C. J. Hensch & Associates Inc.
5215 Sycamore Ave., Pasadena, TX, 77503, US

Leg Direction	Plum Grove Rd Southbound						Unnamed Drwy Westbound						Plum Grove Rd Northbound						Baptist Church Loop Rd Eastbound						Int
	R	T	L	U	App	Ped*	R	T	L	U	App	Ped*	R	T	L	U	App	Ped*	R	T	L	U	App	Ped*	
2021-04-21 4:45PM	0	72	0	0	72	0	0	0	0	0	0	0	0	36	31	0	67	0	61	0	0	0	61	0	200
5:00PM	0	73	0	0	73	0	0	0	0	0	0	0	0	34	27	0	61	0	58	0	1	0	59	0	193
5:15PM	0	35	0	0	35	0	0	0	0	0	0	0	0	42	40	0	82	0	86	0	0	0	86	0	203
5:30PM	2	39	0	0	41	0	0	0	0	0	0	0	0	39	34	0	73	0	86	0	1	0	87	0	201
Total	2	219	0	0	221	0	0	0	0	0	0	0	0	151	132	0	283	0	291	0	2	0	293	0	797
% Approach	0.9%	99.1%	0%	0%	-	-	0%	0%	0%	0%	-	-	0%	53.4%	46.6%	0%	-	-	99.3%	0%	0.7%	0%	-	-	-
% Total	0.3%	27.5%	0%	0%	27.7%	-	0%	0%	0%	0%	0%	-	0%	18.9%	16.6%	0%	35.5%	-	36.5%	0%	0.3%	0%	36.8%	-	-
PHF	0.250	0.750	-	-	0.757	-	-	-	-	-	-	-	-	0.899	0.825	-	0.863	-	0.846	-	0.500	-	0.842	-	0.982
Lights	2	200	0	0	202	-	0	0	0	0	0	-	0	123	129	0	252	-	288	0	1	0	289	-	743
% Lights	100%	91.3%	0%	0%	91.4%	-	0%	0%	0%	0%	-	-	0%	81.5%	97.7%	0%	89.0%	-	99.0%	0%	50.0%	0%	98.6%	-	93.2%
Articulated Trucks	0	2	0	0	2	-	0	0	0	0	0	-	0	4	1	0	5	-	1	0	0	0	1	-	8
% Articulated Trucks	0%	0.9%	0%	0%	0.9%	-	0%	0%	0%	0%	-	-	0%	2.6%	0.8%	0%	1.8%	-	0.3%	0%	0%	0%	0.3%	-	1.0%
Buses and Single-Unit Trucks	0	17	0	0	17	-	0	0	0	0	0	-	0	24	2	0	26	-	2	0	1	0	3	-	46
% Buses and Single-Unit Trucks	0%	7.8%	0%	0%	7.7%	-	0%	0%	0%	0%	-	-	0%	15.9%	1.5%	0%	9.2%	-	0.7%	0%	50.0%	0%	1.0%	-	5.8%
Pedestrians	-	-	-	-	-	0	-	-	-	-	-	0	-	-	-	-	-	0	-	-	-	-	-	0	-
% Pedestrians	-	-	-	-	-	-	-	-	-	-	-	-	-	-	-	-	-	-	-	-	-	-	-	-	-
Bicycles on Crosswalk	-	-	-	-	-	0	-	-	-	-	-	0	-	-	-	-	-	0	-	-	-	-	-	0	-
% Bicycles on Crosswalk	-	-	-	-	-	-	-	-	-	-	-	-	-	-	-	-	-	-	-	-	-	-	-	-	-

*Pedestrians and Bicycles on Crosswalk. L: Left, R: Right, T: Thru, U: U-Turn

Baptist Church Loop Rd at Plum Grove Rd - TMC

Wed Apr 21, 2021

PM Peak (4:45 PM - 5:45 PM)

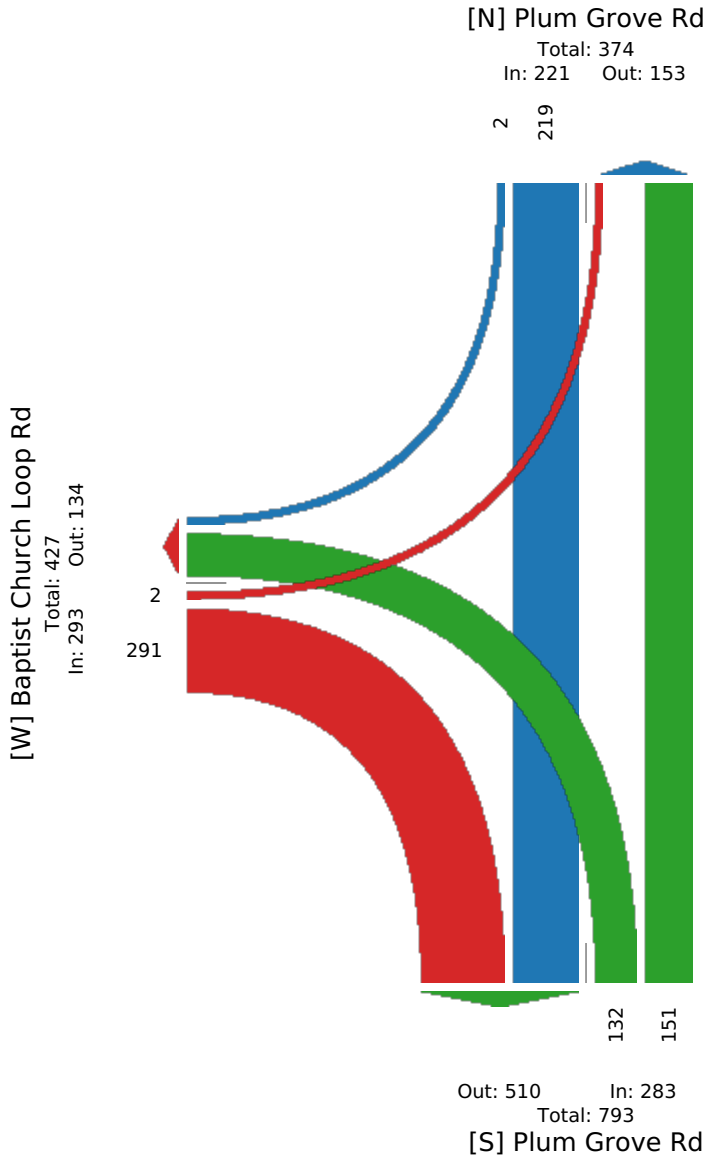
All Classes (Lights, Articulated Trucks, Buses and Single-Unit Trucks, Pedestrians, Bicycles on Crosswalk)

All Movements

ID: 830560, Location: 30.214837, -95.094858



Provided by: C. J. Hensch & Associates Inc.
5215 Sycamore Ave., Pasadena, TX, 77503, US



Bowie Street at Edgewood - TMC

Wed Apr 21, 2021

Full Length (6:30 AM-8:30 AM, 4:30 PM-6:30 PM)

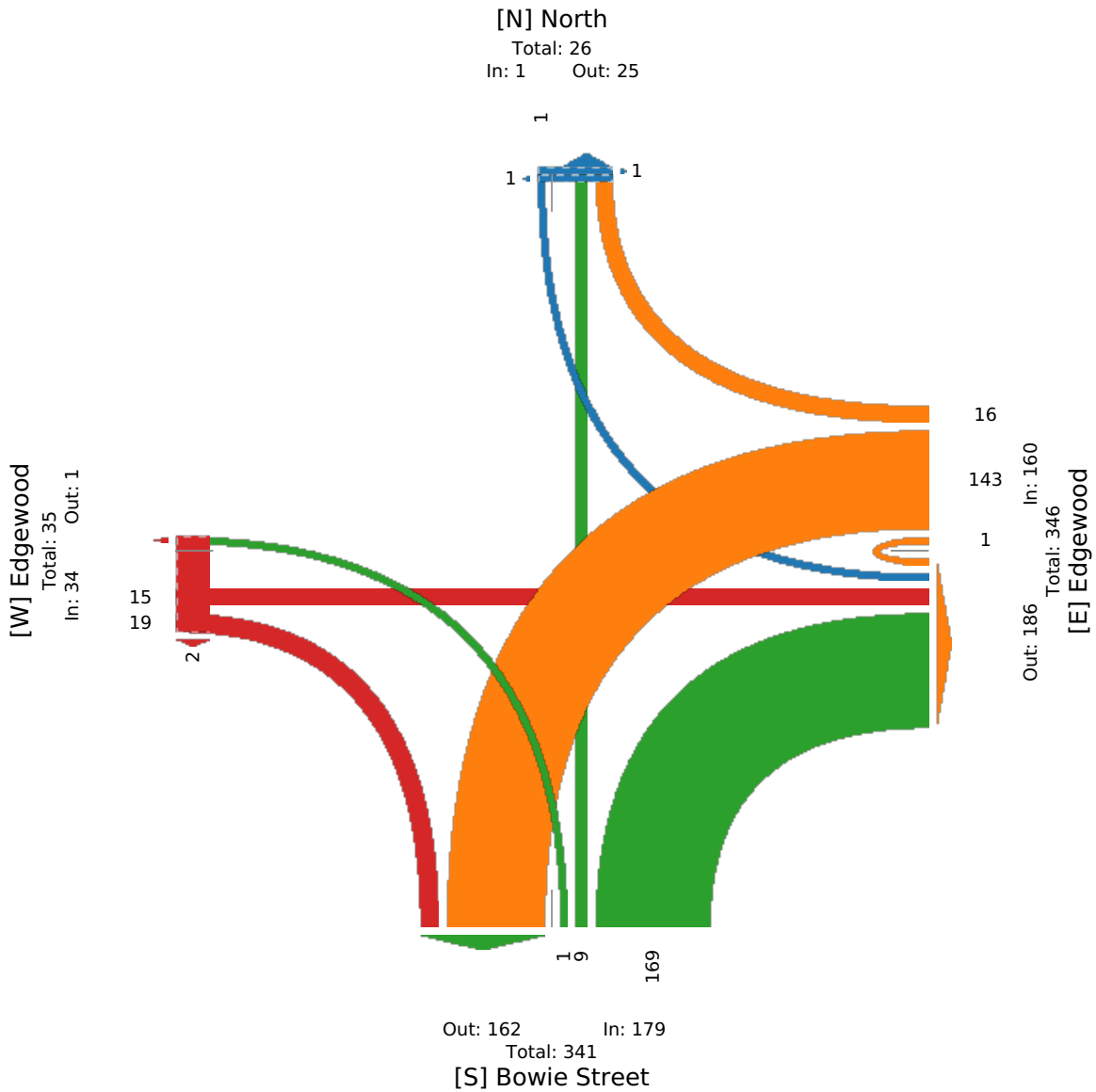
All Classes (Lights, Articulated Trucks, Buses and Single-Unit Trucks, Pedestrians, Bicycles on Crosswalk)

All Movements

ID: 829766, Location: 30.071092, -94.802616



Provided by: C. J. Hensch & Associates Inc.
5215 Sycamore Ave., Pasadena, TX, 77503, US



Bowie Street at Edgewood - TMC

Wed Apr 21, 2021

AM Peak (6:45 AM - 7:45 AM) - Overall Peak Hour

All Classes (Lights, Articulated Trucks, Buses and Single-Unit Trucks, Pedestrians, Bicycles on Crosswalk)

All Movements

ID: 829766, Location: 30.071092, -94.802616



Provided by: C. J. Hensch & Associates Inc.
5215 Sycamore Ave., Pasadena, TX, 77503, US

Leg Direction	North Southbound						Edgewood Westbound						Bowie Street Northbound						Edgewood Eastbound						Int
	R	T	L	U	App	Ped*	R	T	L	U	App	Ped*	R	T	L	U	App	Ped*	R	T	L	U	App	Ped*	
2021-04-21 6:45AM	0	0	0	0	0	0	1	0	12	0	13	0	2	2	0	0	4	0	3	1	0	0	4	0	21
7:00AM	0	0	0	0	0	0	2	0	17	0	19	0	3	1	0	0	4	0	2	1	0	0	3	0	26
7:15AM	0	0	0	0	0	0	2	0	18	0	20	0	21	0	0	0	21	0	5	1	0	0	6	0	47
7:30AM	0	0	0	0	0	0	1	0	30	0	31	0	25	0	0	0	25	0	1	1	0	0	2	0	58
Total	0	0	0	0	0	0	6	0	77	0	83	0	51	3	0	0	54	0	11	4	0	0	15	0	152
% Approach	0%	0%	0%	0%	-	-	7.2%	0%	92.8%	0%	-	-	94.4%	5.6%	0%	0%	-	-	73.3%	26.7%	0%	0%	-	-	-
% Total	0%	0%	0%	0%	0%	-	3.9%	0%	50.7%	0%	54.6%	-	33.6%	2.0%	0%	0%	35.5%	-	7.2%	2.6%	0%	0%	9.9%	-	-
PHF	-	-	-	-	-	-	0.750	-	0.642	-	0.669	-	0.510	0.375	-	-	0.540	-	0.550	1.000	-	-	0.625	-	0.655
Lights	0	0	0	0	0	0	6	0	76	0	82	-	50	3	0	0	53	-	11	4	0	0	15	-	150
% Lights	0%	0%	0%	0%	-	-	100%	0%	98.7%	0%	98.8%	-	98.0%	100%	0%	0%	98.1%	-	100%	100%	0%	0%	100%	-	98.7%
Articulated Trucks	0	0	0	0	0	0	0	0	0	0	0	-	0	0	0	0	0	-	0	0	0	0	0	-	0
% Articulated Trucks	0%	0%	0%	0%	-	-	0%	0%	0%	0%	0%	-	0%	0%	0%	0%	0%	-	0%	0%	0%	0%	0%	-	0%
Buses and Single-Unit Trucks	0	0	0	0	0	0	0	0	1	0	1	-	1	0	0	0	1	-	0	0	0	0	0	-	2
% Buses and Single-Unit Trucks	0%	0%	0%	0%	-	-	0%	0%	1.3%	0%	1.2%	-	2.0%	0%	0%	0%	1.9%	-	0%	0%	0%	0%	0%	-	1.3%
Pedestrians	-	-	-	-	-	0	-	-	-	-	-	0	-	-	-	-	-	0	-	-	-	-	-	0	-
% Pedestrians	-	-	-	-	-	-	-	-	-	-	-	-	-	-	-	-	-	-	-	-	-	-	-	-	-
Bicycles on Crosswalk	-	-	-	-	-	0	-	-	-	-	-	0	-	-	-	-	-	0	-	-	-	-	-	0	-
% Bicycles on Crosswalk	-	-	-	-	-	-	-	-	-	-	-	-	-	-	-	-	-	-	-	-	-	-	-	-	-

*Pedestrians and Bicycles on Crosswalk. L: Left, R: Right, T: Thru, U: U-Turn

Bowie Street at Edgewood - TMC

Wed Apr 21, 2021

AM Peak (6:45 AM - 7:45 AM) - Overall Peak Hour

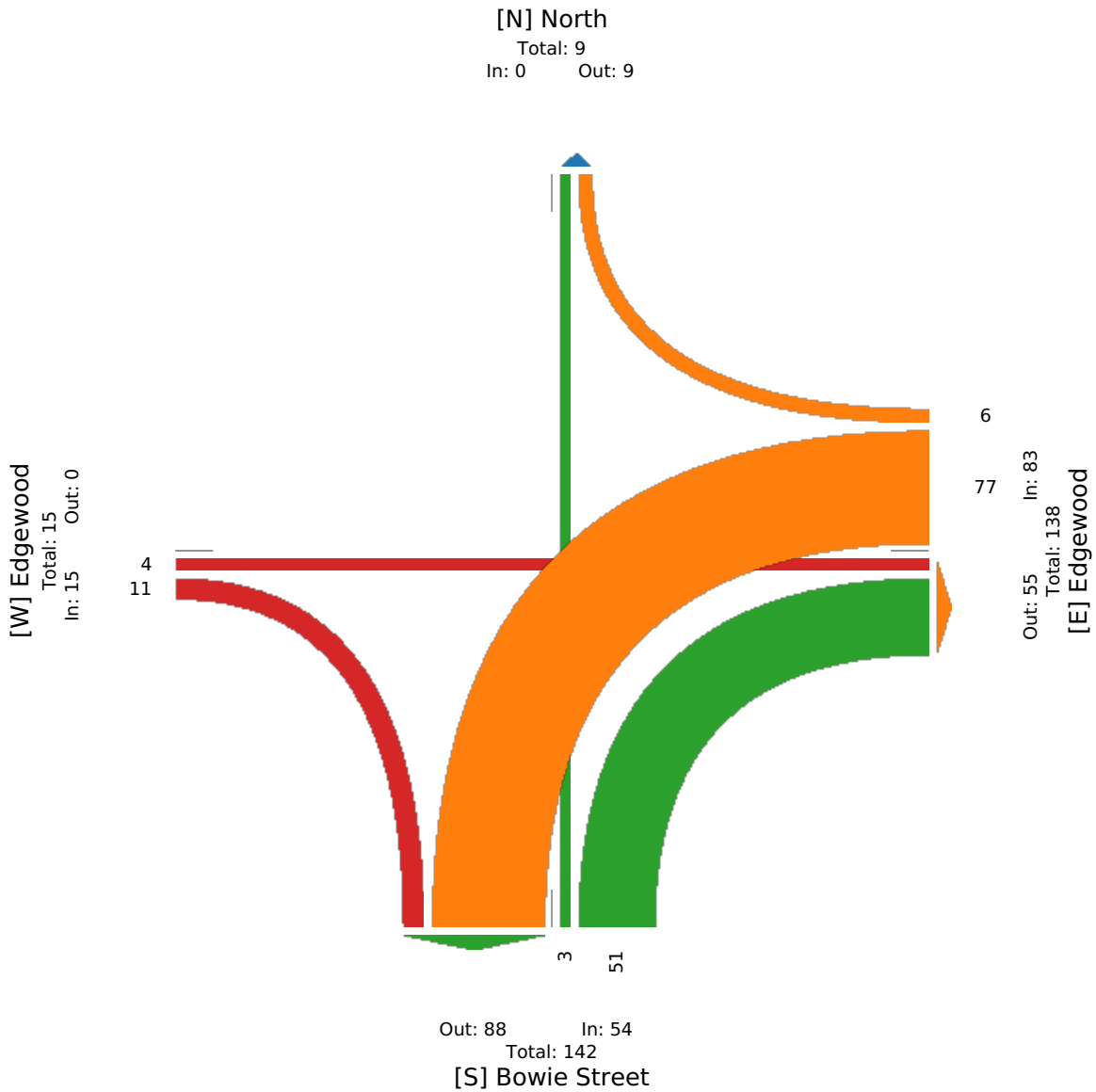
All Classes (Lights, Articulated Trucks, Buses and Single-Unit Trucks, Pedestrians, Bicycles on Crosswalk)

All Movements

ID: 829766, Location: 30.071092, -94.802616



Provided by: C. J. Hensch & Associates Inc.
5215 Sycamore Ave., Pasadena, TX, 77503, US



Bowie Street at Edgewood - TMC

Wed Apr 21, 2021

PM Peak (4:45 PM - 5:45 PM)

All Classes (Lights, Articulated Trucks, Buses and Single-Unit Trucks, Pedestrians, Bicycles on Crosswalk)

All Movements

ID: 829766, Location: 30.071092, -94.802616



Provided by: C. J. Hensch & Associates Inc.
5215 Sycamore Ave., Pasadena, TX, 77503, US

Leg Direction	North Southbound						Edgewood Westbound						Bowie Street Northbound						Edgewood Eastbound						Int
	R	T	L	U	App	Ped*	R	T	L	U	App	Ped*	R	T	L	U	App	Ped*	R	T	L	U	App	Ped*	
2021-04-21 4:45PM	0	0	0	0	0	0	0	0	5	0	5	0	10	2	0	0	12	0	2	4	0	0	6	0	23
5:00PM	0	0	0	0	0	0	0	0	3	0	3	0	16	1	0	0	17	0	2	0	0	0	2	1	22
5:15PM	0	0	1	0	1	0	1	0	10	1	12	0	17	0	0	0	17	0	0	0	0	0	0	0	30
5:30PM	0	0	0	0	0	1	4	0	7	0	11	0	14	0	0	0	14	0	1	2	0	0	3	0	28
Total	0	0	1	0	1	1	5	0	25	1	31	0	57	3	0	0	60	0	5	6	0	0	11	1	103
% Approach	0%	0%	100%	0%	-	-	16.1%	0%	80.6%	3.2%	-	-	95.0%	5.0%	0%	0%	-	-	45.5%	54.5%	0%	0%	-	-	-
% Total	0%	0%	1.0%	0%	1.0%	-	4.9%	0%	24.3%	1.0%	30.1%	-	55.3%	2.9%	0%	0%	58.3%	-	4.9%	5.8%	0%	0%	10.7%	-	-
PHF	-	-	0.250	-	0.250	-	0.313	-	0.625	0.250	0.646	-	0.838	0.375	-	-	0.882	-	0.625	0.375	-	-	0.458	-	0.858
Lights	0	0	1	0	1	-	5	0	25	1	31	-	55	3	0	0	58	-	5	6	0	0	11	-	101
% Lights	0%	0%	100%	0%	100%	-	100%	0%	100%	100%	100%	-	96.5%	100%	0%	0%	96.7%	-	100%	100%	0%	0%	100%	-	98.1%
Articulated Trucks	0	0	0	0	0	-	0	0	0	0	0	-	0	0	0	0	0	-	0	0	0	0	0	-	0
% Articulated Trucks	0%	0%	0%	0%	0%	-	0%	0%	0%	0%	0%	-	0%	0%	0%	0%	0%	-	0%	0%	0%	0%	0%	-	0%
Buses and Single-Unit Trucks	0	0	0	0	0	-	0	0	0	0	0	-	2	0	0	0	2	-	0	0	0	0	0	-	2
% Buses and Single-Unit Trucks	0%	0%	0%	0%	0%	-	0%	0%	0%	0%	0%	-	3.5%	0%	0%	0%	3.3%	-	0%	0%	0%	0%	0%	-	1.9%
Pedestrians	-	-	-	-	-	0	-	-	-	-	-	0	-	-	-	-	-	0	-	-	-	-	-	0	0
% Pedestrians	-	-	-	-	-	0%	-	-	-	-	-	-	-	-	-	-	-	-	-	-	-	-	-	0%	-
Bicycles on Crosswalk	-	-	-	-	-	1	-	-	-	-	-	0	-	-	-	-	-	0	-	-	-	-	-	1	1
% Bicycles on Crosswalk	-	-	-	-	-	100%	-	-	-	-	-	-	-	-	-	-	-	-	-	-	-	-	-	100%	-

*Pedestrians and Bicycles on Crosswalk. L: Left, R: Right, T: Thru, U: U-Turn

Bowie Street at Edgewood - TMC

Wed Apr 21, 2021

PM Peak (4:45 PM - 5:45 PM)

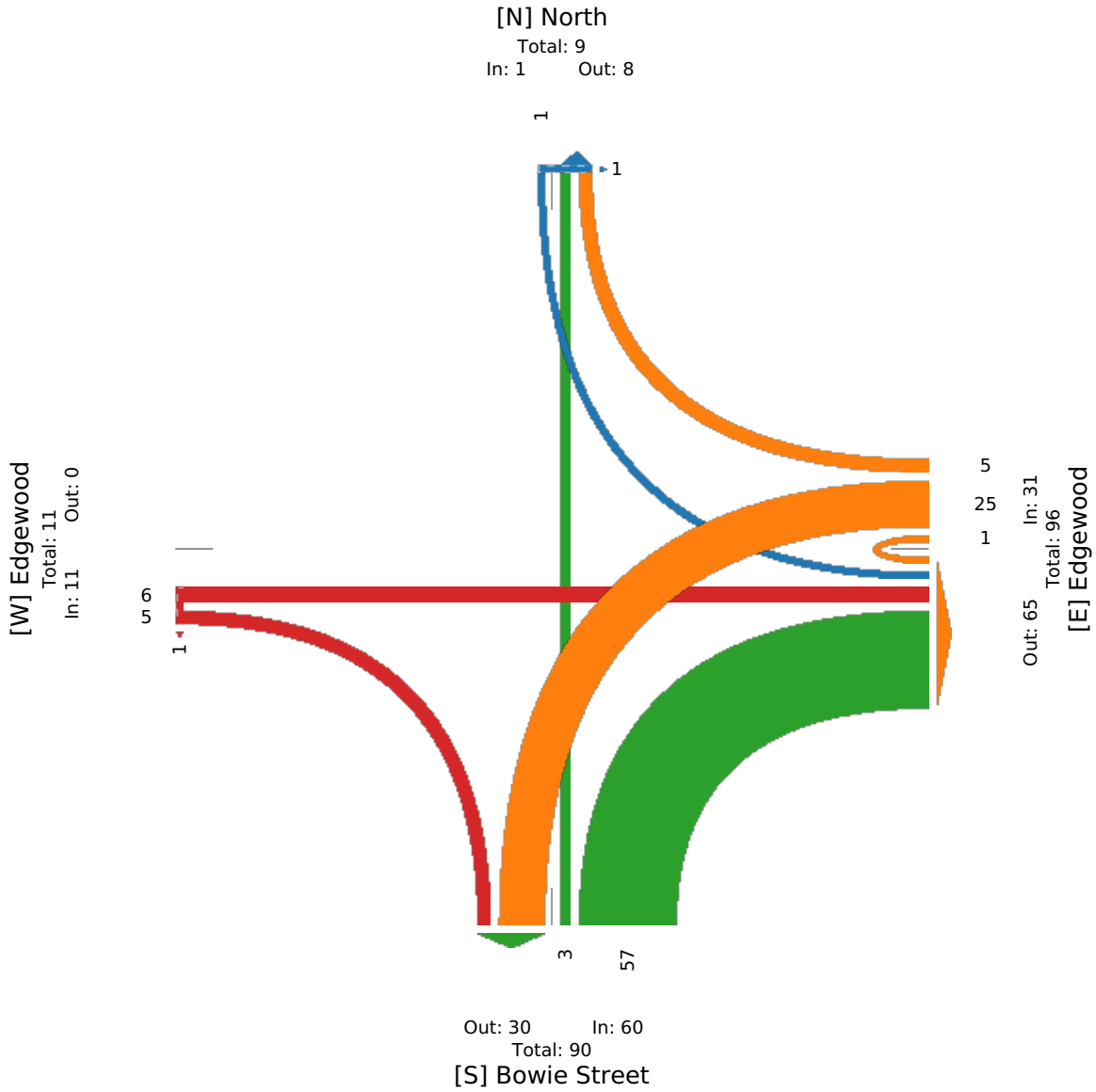
All Classes (Lights, Articulated Trucks, Buses and Single-Unit Trucks, Pedestrians, Bicycles on Crosswalk)

All Movements

ID: 829766, Location: 30.071092, -94.802616



Provided by: C. J. Hensch & Associates Inc.
5215 Sycamore Ave., Pasadena, TX, 77503, US



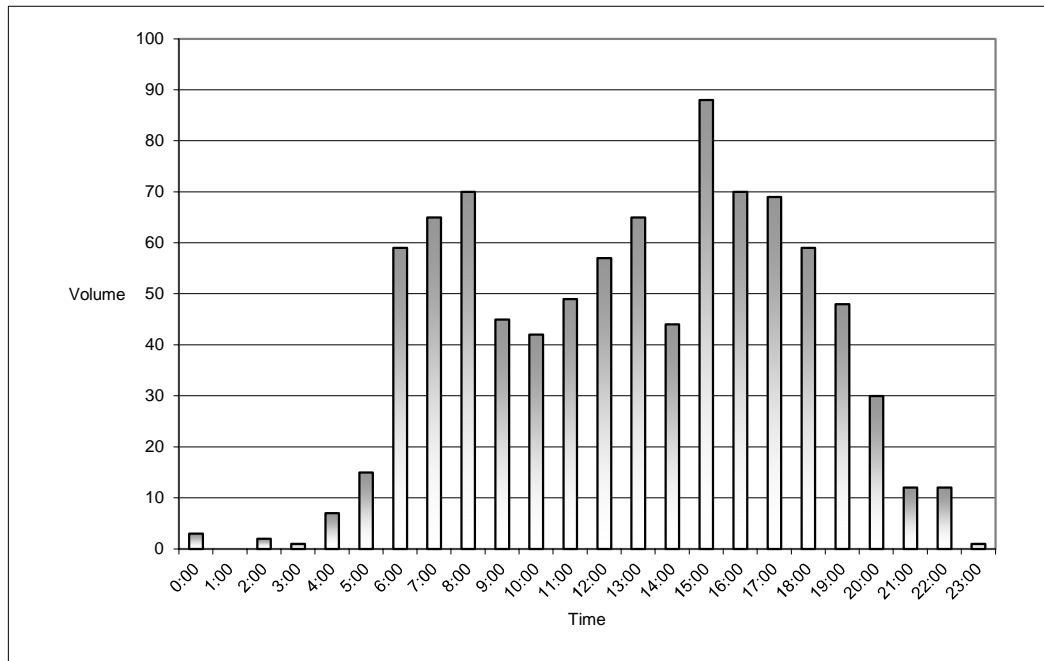
Raw Volume Data (24-Hour)

Date Began:
4/21/2021

Northbound Finner Ave north of Southline St

TIME	0:00	0:15	0:30	0:45	Total
0:00	0	1	1	1	3
1:00	0	0	0	0	0
2:00	0	2	0	0	2
3:00	0	1	0	0	1
4:00	1	1	0	5	7
5:00	5	1	3	6	15
6:00	5	9	21	24	59
7:00	24	12	12	17	65
8:00	21	15	24	10	70
9:00	9	13	14	9	45
10:00	7	8	15	12	42
11:00	6	17	12	14	49
12:00	8	18	15	16	57
13:00	18	9	17	21	65
14:00	10	7	18	9	44
15:00	16	27	23	22	88
16:00	15	8	23	24	70
17:00	17	18	15	19	69
18:00	14	13	14	18	59
19:00	14	9	14	11	48
20:00	7	8	5	10	30
21:00	6	2	4	0	12
22:00	4	2	3	3	12
23:00	0	0	0	1	1
TOTAL:					913

The A.M. peak hour from 6:30 to 7:29 is 81
The P.M. peak hour from 15:00 to 15:59 is 88

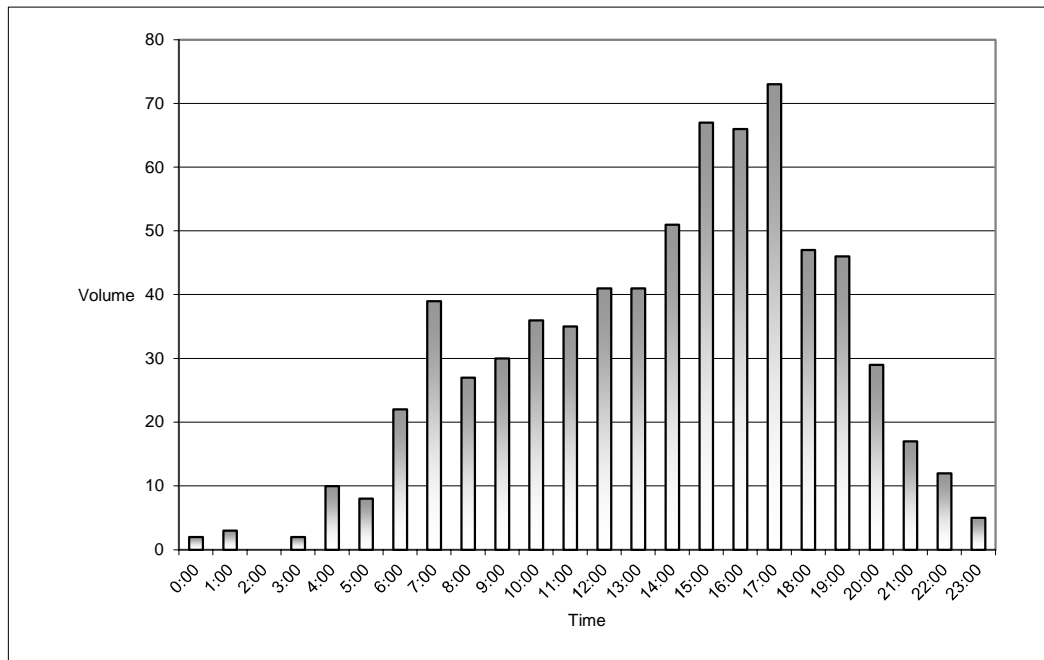


Date Began:
4/21/2021

Southbound Finner Ave north of Southline St

TIME	0:00	0:15	0:30	0:45	Total
0:00	0	1	1	0	2
1:00	1	1	0	1	3
2:00	0	0	0	0	0
3:00	1	1	0	0	2
4:00	1	0	1	8	10
5:00	1	4	1	2	8
6:00	1	5	6	10	22
7:00	12	9	10	8	39
8:00	6	6	10	5	27
9:00	4	10	11	5	30
10:00	12	8	7	9	36
11:00	6	8	12	9	35
12:00	12	12	9	8	41
13:00	7	13	12	9	41
14:00	13	13	10	15	51
15:00	11	21	23	12	67
16:00	7	20	19	20	66
17:00	23	13	17	20	73
18:00	9	13	15	10	47
19:00	7	16	14	9	46
20:00	7	6	10	6	29
21:00	8	4	2	3	17
22:00	6	1	3	2	12
23:00	1	1	2	1	5
TOTAL:					709

The A.M. peak hour from 11:30 to 12:29 is 45
 The P.M. peak hour from 16:15 to 17:14 is 82



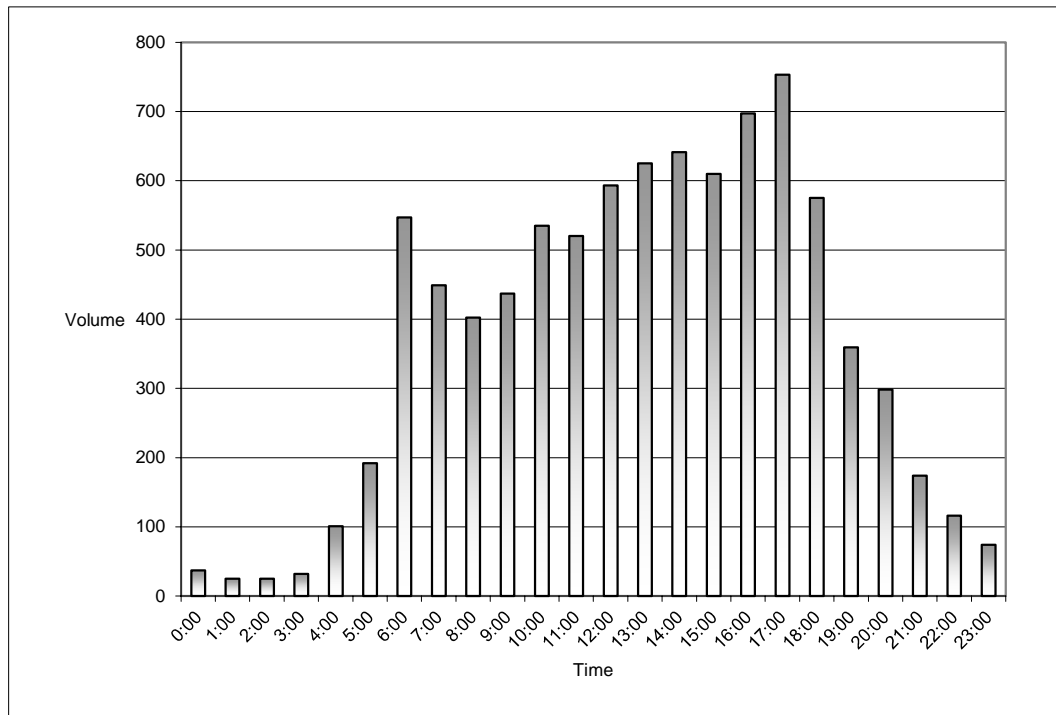
SH 105 west of Legion Ave

Date Began:
4/27/2021

TIME	0:00	0:15	0:30	0:45	Total
0:00	12	5	12	8	37
1:00	6	7	8	4	25
2:00	13	2	4	6	25
3:00	6	3	14	9	32
4:00	24	20	28	29	101
5:00	34	43	61	54	192
6:00	70	117	180	180	547
7:00	131	90	112	116	449
8:00	102	116	100	84	402
9:00	114	100	113	110	437
10:00	113	144	150	128	535
11:00	106	127	143	144	520
12:00	164	146	122	161	593
13:00	155	154	172	144	625
14:00	165	133	173	170	641
15:00	157	181	142	130	610
16:00	153	152	174	218	697
17:00	228	188	160	177	753
18:00	161	154	148	112	575
19:00	98	88	74	99	359
20:00	88	68	60	82	298
21:00	42	60	40	32	174
22:00	43	28	18	27	116
23:00	19	21	14	20	74

TOTAL: 8817

The A.M. peak hour from 6:15 to 7:14 is 608 The P.M. peak hour from 16:30 to 17:29 is 808
--



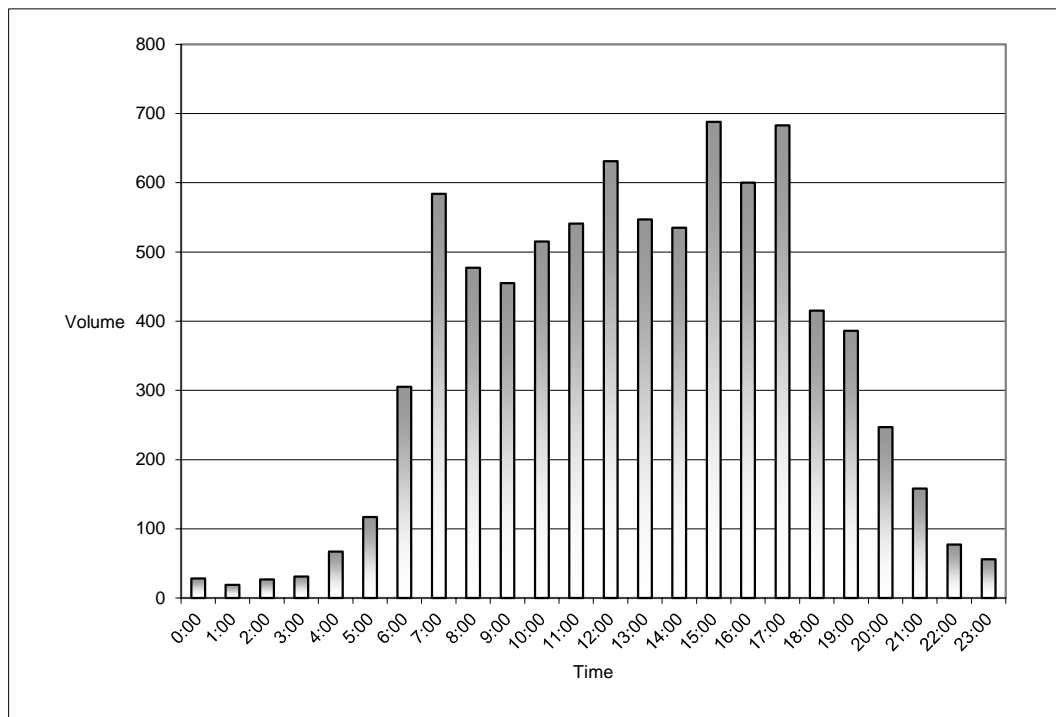
SH 105 west of Legion Ave

Date Began:
4/27/2021

TIME	0:00	0:15	0:30	0:45	Total
0:00	8	15	21	3	28
1:00	5	4	5	5	19
2:00	10	6	6	5	27
3:00	4	7	12	8	31
4:00	18	9	16	24	67
5:00	20	23	33	41	117
6:00	39	68	74	124	305
7:00	144	134	154	152	584
8:00	126	116	122	113	477
9:00	96	121	108	130	455
10:00	112	141	134	128	515
11:00	130	132	126	153	541
12:00	194	169	138	130	631
13:00	147	122	148	130	547
14:00	131	123	135	146	535
15:00	194	178	148	168	688
16:00	132	136	183	149	600
17:00	180	160	184	159	683
18:00	137	102	102	74	415
19:00	102	95	105	84	386
20:00	90	72	44	41	247
21:00	34	48	34	42	158
22:00	26	15	18	18	77
23:00	20	18	10	8	56
TOTAL:					8189

The A.M. peak hour from 11:45 to 12:44 is 654

The P.M. peak hour from 15:00 to 15:59 is 688

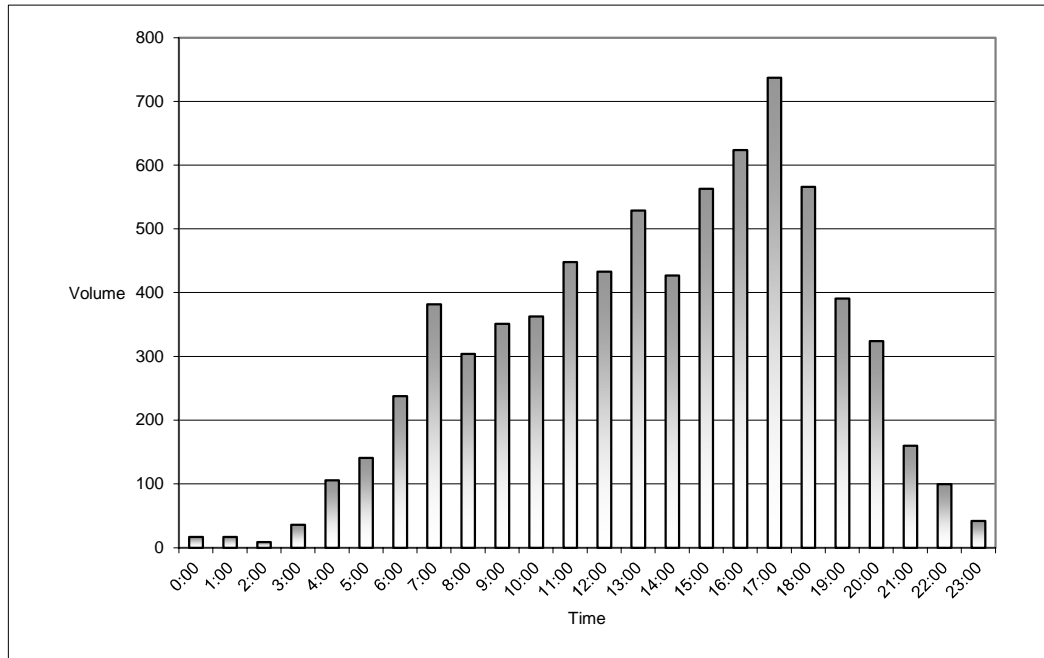


Date Began:
4/21/2021

Northbound SH 146 north of FM 1011

TIME	0:00	0:15	0:30	0:45	Total
0:00	2	6	6	3	17
1:00	4	5	4	4	17
2:00	2	1	2	4	9
3:00	6	10	8	12	36
4:00	14	31	23	38	106
5:00	31	16	46	48	141
6:00	26	42	88	82	238
7:00	102	94	89	97	382
8:00	78	80	66	80	304
9:00	90	90	82	89	351
10:00	81	110	73	99	363
11:00	84	100	146	118	448
12:00	96	109	108	120	433
13:00	123	113	149	144	529
14:00	111	128	90	98	427
15:00	115	150	114	184	563
16:00	146	178	132	168	624
17:00	201	197	181	158	737
18:00	193	158	121	94	566
19:00	122	90	83	96	391
20:00	80	106	86	52	324
21:00	37	45	38	40	160
22:00	34	28	16	22	100
23:00	14	12	8	8	42
TOTAL:					7308

The A.M. peak hour from 11:30 to 12:29 is 469
The P.M. peak hour from 16:45 to 17:44 is 747

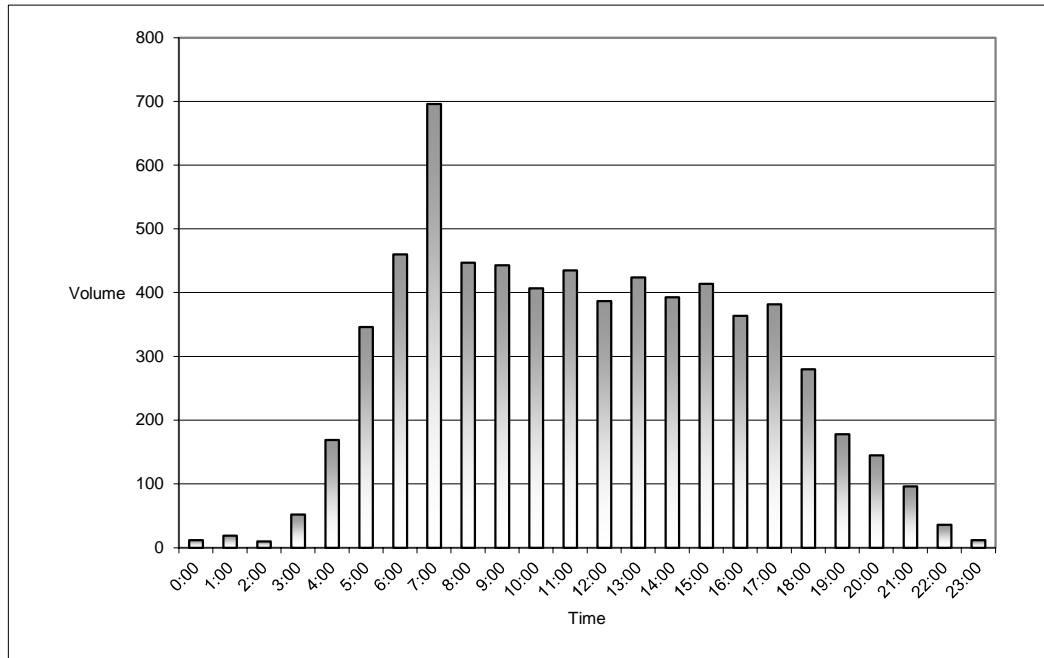


Date Began:
4/21/2021

Southbound SH 146 north of FM 1011

TIME	0:00	0:15	0:30	0:45	Total
0:00	4	4	0	4	12
1:00	4	6	3	6	19
2:00	1	0	1	8	10
3:00	4	10	15	23	52
4:00	22	29	50	68	169
5:00	72	85	107	82	346
6:00	131	118	106	105	460
7:00	152	152	214	178	696
8:00	129	104	122	92	447
9:00	96	114	110	123	443
10:00	108	84	108	107	407
11:00	105	100	106	124	435
12:00	102	84	102	99	387
13:00	108	124	92	100	424
14:00	98	106	106	83	393
15:00	94	98	122	100	414
16:00	87	100	85	92	364
17:00	116	88	86	92	382
18:00	64	85	60	71	280
19:00	48	38	44	48	178
20:00	25	54	44	22	145
21:00	23	20	33	20	96
22:00	9	7	13	7	36
23:00	1	6	3	2	12
TOTAL:					6607

The A.M. peak hour from 7:00 to 7:59 is 696
The P.M. peak hour from 12:30 to 13:29 is 433



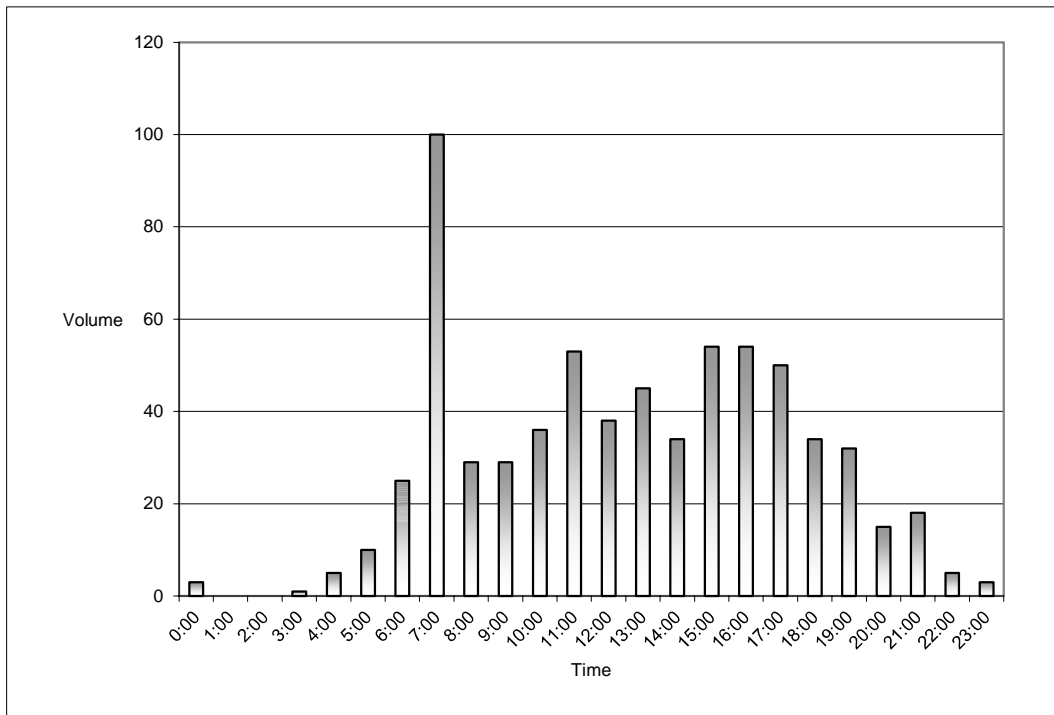
Texas St north of Grand Ave

Date Began:
4/27/2021

TIME	0:00	0:15	0:30	0:45	Total
0:00	1	0	1	1	3
1:00	0	0	0	0	0
2:00	0	0	0	0	0
3:00	0	0	0	1	1
4:00	0	0	2	3	5
5:00	1	3	3	3	10
6:00	5	5	6	9	25
7:00	20	22	35	23	100
8:00	7	4	6	12	29
9:00	6	8	10	5	29
10:00	6	11	8	11	36
11:00	13	9	16	15	53
12:00	5	11	10	12	38
13:00	10	9	12	14	45
14:00	12	7	8	7	34
15:00	7	17	15	15	54
16:00	19	12	11	12	54
17:00	9	10	17	14	50
18:00	9	10	8	7	34
19:00	5	7	10	10	32
20:00	7	3	2	3	15
21:00	2	7	6	3	18
22:00	0	2	3	0	5
23:00	2	1	0	0	3

TOTAL: 673

The A.M. peak hour from 7:00 to 7:59 is 100 The P.M. peak hour from 15:15 to 16:14 is 66



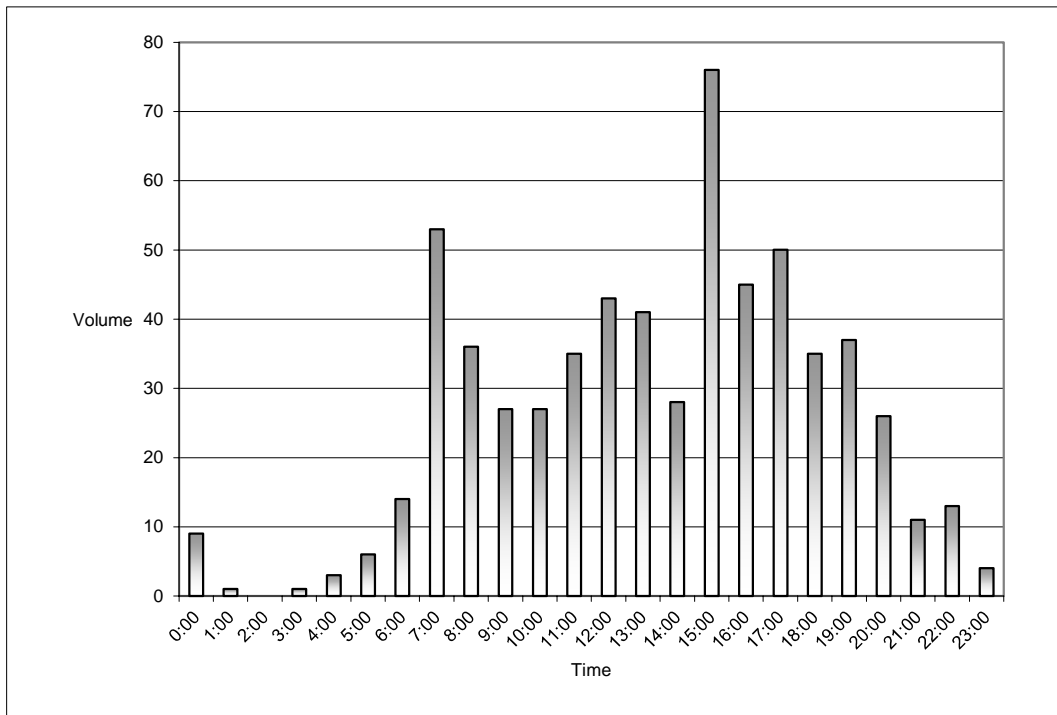
Texas St north of Grand Ave

Date Began:
4/27/2021

TIME	0:00	0:15	0:30	0:45	Total
0:00	3	2	1	3	9
1:00	1	0	0	0	1
2:00	0	0	0	0	0
3:00	1	0	0	0	1
4:00	0	1	2	0	3
5:00	1	1	3	1	6
6:00	2	3	4	5	14
7:00	5	7	15	26	53
8:00	8	5	6	17	36
9:00	6	7	6	8	27
10:00	9	5	8	5	27
11:00	6	7	6	16	35
12:00	19	7	9	8	43
13:00	14	9	10	8	41
14:00	14	7	5	2	28
15:00	12	9	22	33	76
16:00	18	6	12	9	45
17:00	15	11	13	11	50
18:00	12	8	10	5	35
19:00	6	14	5	12	37
20:00	8	6	9	3	26
21:00	3	4	4	0	11
22:00	4	5	3	1	13
23:00	2	1	1	0	4

TOTAL: 621

The A.M. peak hour from 7:15 to 8:14 is 56 The P.M. peak hour from 15:15 to 16:14 is 82
--

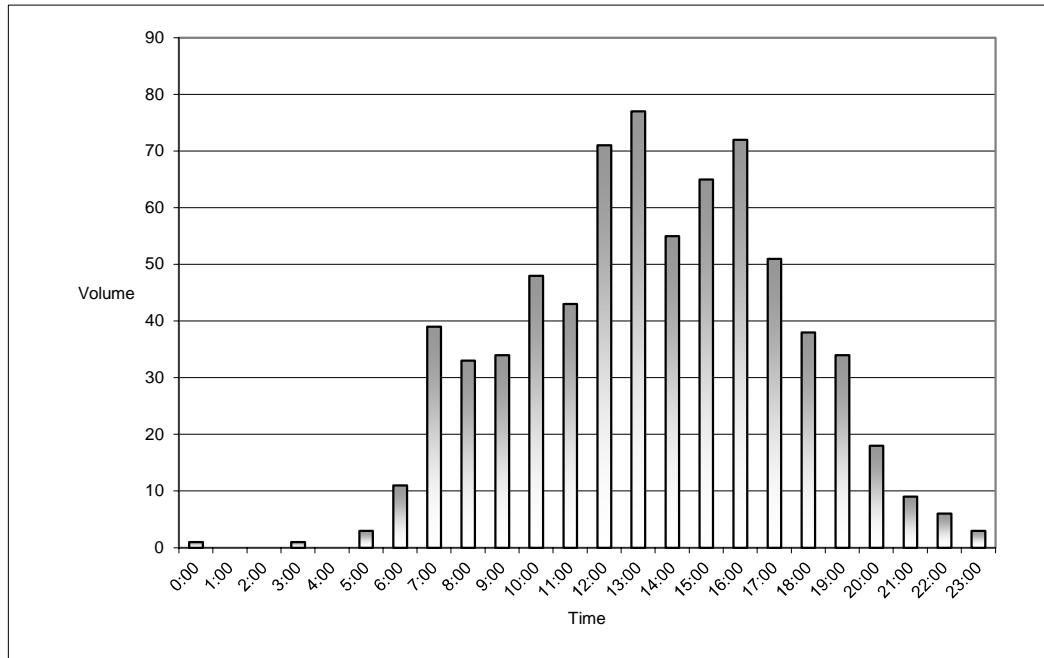


Date Began:
4/21/2021

Eastbound Dr MLK Jr Dr west of Travis St

TIME	0:00	0:15	0:30	0:45	Total
0:00	0	1	0	0	1
1:00	0	0	0	0	0
2:00	0	0	0	0	0
3:00	0	0	1	0	1
4:00	0	0	0	0	0
5:00	0	1	0	2	3
6:00	1	3	4	3	11
7:00	6	6	13	14	39
8:00	7	5	11	10	33
9:00	8	10	8	8	34
10:00	13	7	10	18	48
11:00	10	9	10	14	43
12:00	17	21	20	13	71
13:00	14	22	22	19	77
14:00	9	16	16	14	55
15:00	19	14	16	16	65
16:00	16	24	18	14	72
17:00	11	18	10	12	51
18:00	12	6	9	11	38
19:00	8	8	10	8	34
20:00	6	5	3	4	18
21:00	3	2	2	2	9
22:00	3	1	1	1	6
23:00	1	0	1	1	3
TOTAL:					712

The A.M. peak hour from 11:45 to 12:44 is 72
The P.M. peak hour from 13:00 to 13:59 is 77

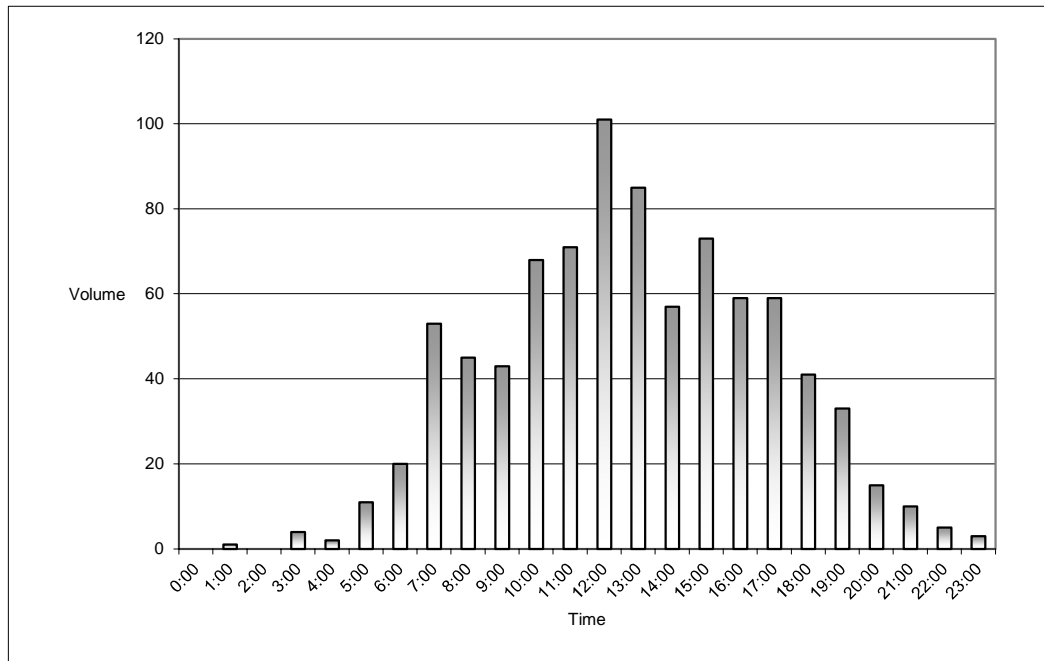


Date Began:
4/21/2021

Westbound Dr MLK Jr Dr west of Travis St

TIME	0:00	0:15	0:30	0:45	Total
0:00	0	0	0	0	0
1:00	1	0	0	0	1
2:00	0	0	0	0	0
3:00	4	0	0	0	4
4:00	0	1	0	1	2
5:00	1	3	4	3	11
6:00	4	5	4	7	20
7:00	10	13	15	15	53
8:00	12	14	6	13	45
9:00	12	8	11	12	43
10:00	17	10	17	24	68
11:00	10	29	12	20	71
12:00	32	20	36	13	101
13:00	20	25	18	22	85
14:00	16	18	10	13	57
15:00	18	23	18	14	73
16:00	15	16	14	14	59
17:00	15	14	20	10	59
18:00	10	8	12	11	41
19:00	6	11	9	7	33
20:00	3	6	3	3	15
21:00	3	4	1	2	10
22:00	2	0	2	1	5
23:00	2	0	1	0	3
TOTAL:					859

The A.M. peak hour from 11:45 to 12:44 is 108
The P.M. peak hour from 12:00 to 12:59 is 101

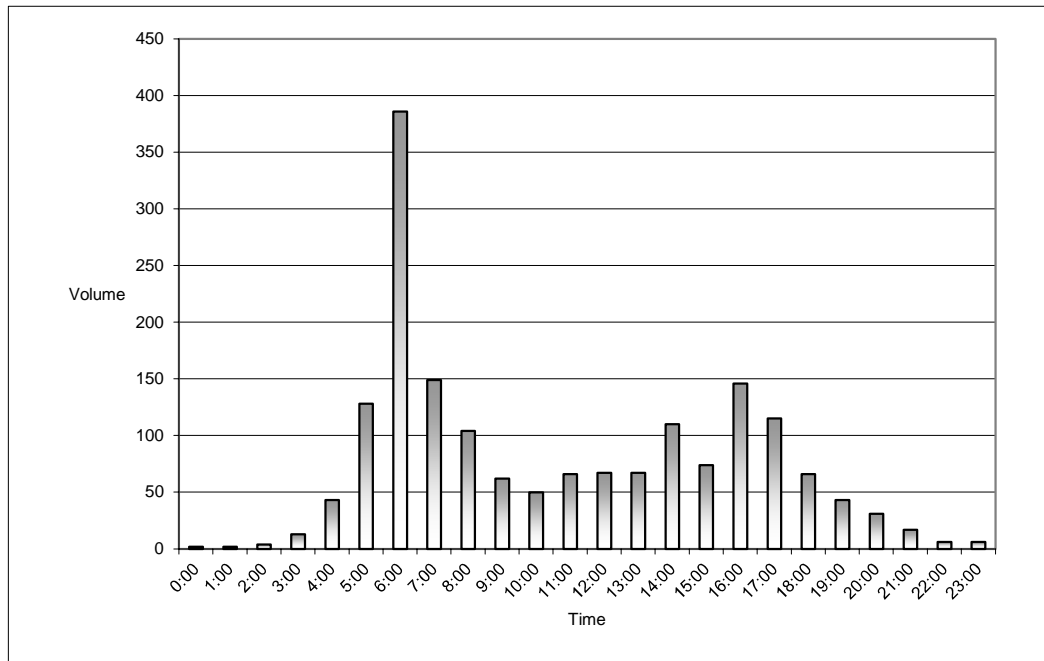


Eastbound Brown Rd east of Brown Trail

Date Began:
4/21/2021

TIME	0:00	0:15	0:30	0:45	Total
0:00	0	0	1	1	2
1:00	0	1	1	0	2
2:00	0	0	2	2	4
3:00	3	4	4	2	13
4:00	11	6	13	13	43
5:00	18	30	40	40	128
6:00	64	78	120	124	386
7:00	58	26	26	39	149
8:00	44	22	22	16	104
9:00	16	14	18	14	62
10:00	12	16	14	8	50
11:00	22	14	17	13	66
12:00	22	26	11	8	67
13:00	13	20	18	16	67
14:00	24	32	36	18	110
15:00	26	16	18	14	74
16:00	41	44	31	30	146
17:00	32	32	31	20	115
18:00	15	20	15	16	66
19:00	11	13	7	12	43
20:00	10	12	8	1	31
21:00	9	0	6	2	17
22:00	1	1	3	1	6
23:00	2	1	2	1	6
TOTAL:					1757

The A.M. peak hour from 6:00 to 6:59 is 386
The P.M. peak hour from 16:00 to 16:59 is 146

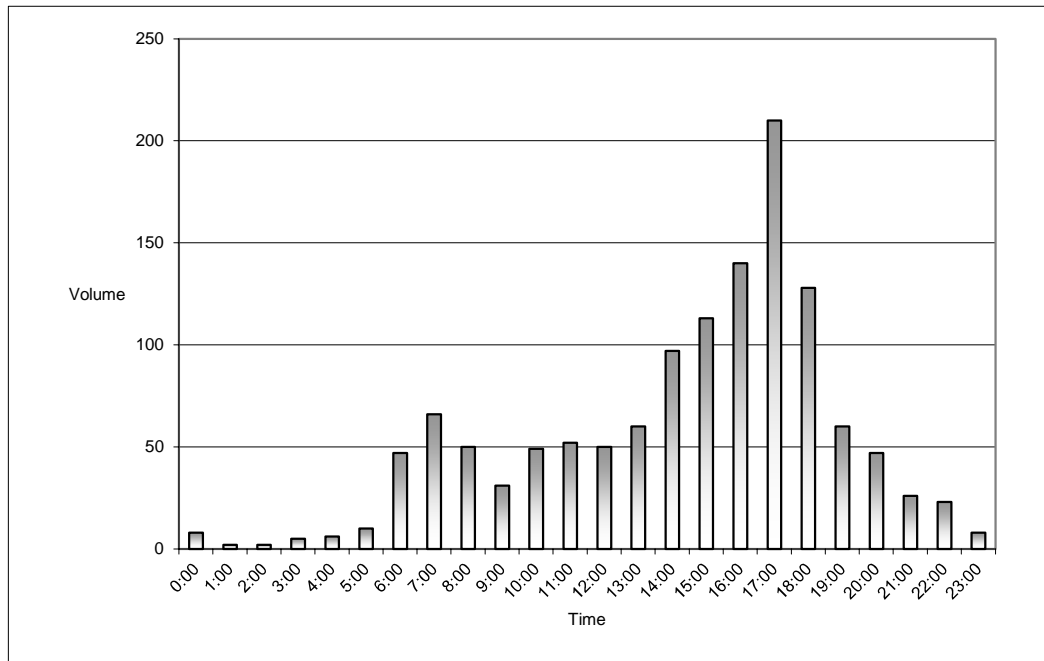


Westbound Brown Rd east of Brown Trail

Date Began:
4/21/2021

TIME	0:00	0:15	0:30	0:45	Total
0:00	1	3	4	0	8
1:00	2	0	0	0	2
2:00	0	0	0	2	2
3:00	1	2	1	1	5
4:00	1	1	3	1	6
5:00	2	1	1	6	10
6:00	3	6	16	22	47
7:00	23	8	16	19	66
8:00	22	8	8	12	50
9:00	10	2	9	10	31
10:00	16	10	12	11	49
11:00	13	14	12	13	52
12:00	14	9	13	14	50
13:00	8	16	16	20	60
14:00	13	20	20	44	97
15:00	19	32	26	36	113
16:00	38	38	27	37	140
17:00	66	52	39	53	210
18:00	42	38	26	22	128
19:00	20	13	15	12	60
20:00	10	15	11	11	47
21:00	8	7	2	9	26
22:00	3	4	6	10	23
23:00	3	4	1	0	8
TOTAL:					1290

The A.M. peak hour from 6:45 to 7:44 is 69
The P.M. peak hour from 17:00 to 17:59 is 210

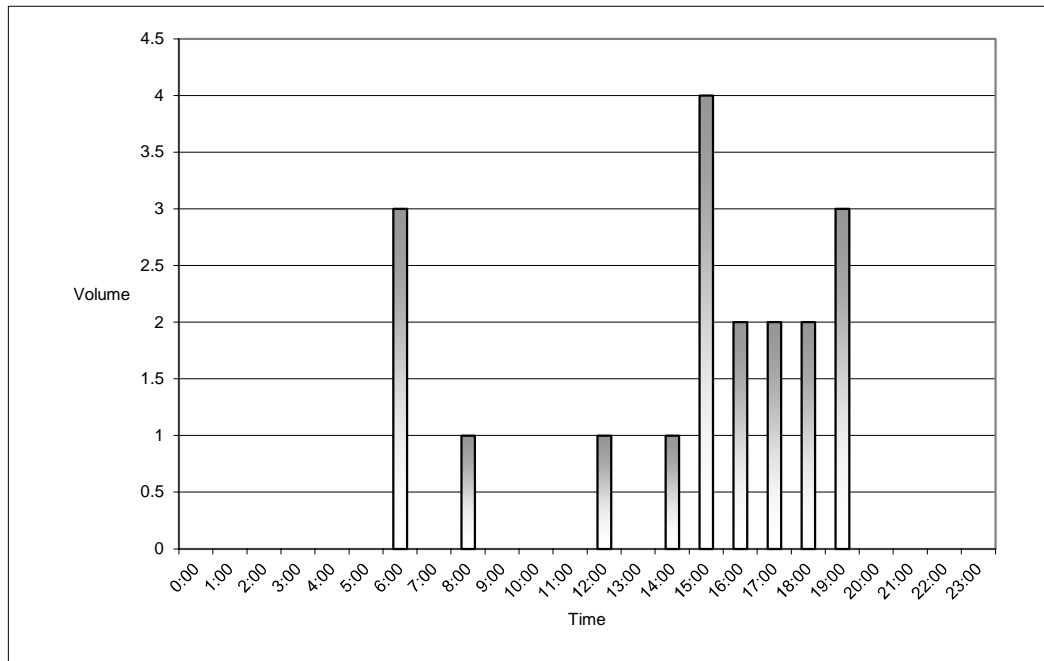


Northbound Cox Rd north of Private Rd

Date Began:
5/13/2021

TIME	0:00	0:15	0:30	0:45	Total
0:00	0	0	0	0	0
1:00	0	0	0	0	0
2:00	0	0	0	0	0
3:00	0	0	0	0	0
4:00	0	0	0	0	0
5:00	0	0	0	0	0
6:00	0	0	3	0	3
7:00	0	0	0	0	0
8:00	0	0	1	0	1
9:00	0	0	0	0	0
10:00	0	0	0	0	0
11:00	0	0	0	0	0
12:00	0	0	0	1	1
13:00	0	0	0	0	0
14:00	1	0	0	0	1
15:00	0	3	1	0	4
16:00	0	1	0	1	2
17:00	0	0	1	1	2
18:00	0	0	2	0	2
19:00	3	0	0	0	3
20:00	0	0	0	0	0
21:00	0	0	0	0	0
22:00	0	0	0	0	0
23:00	0	0	0	0	0
TOTAL:					19

The A.M. peak hour from 6:30 to 7:29 is 3
The P.M. peak hour from 18:30 to 19:29 is 5

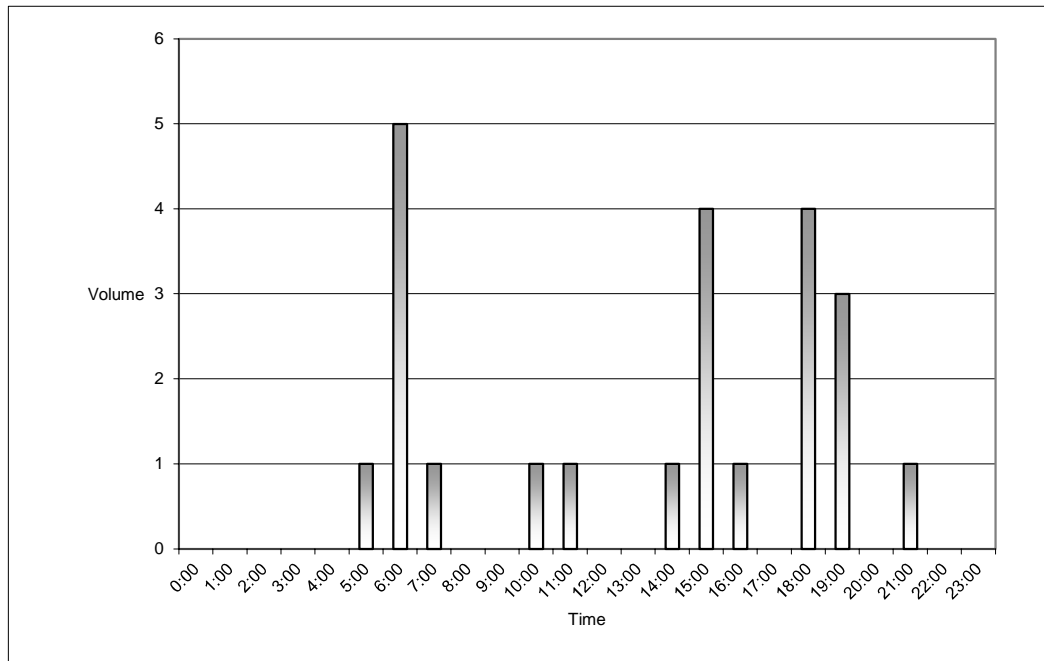


Southbound Cox Rd north of Private Rd

Date Began:
5/13/2021

TIME	0:00	0:15	0:30	0:45	Total
0:00	0	0	0	0	0
1:00	0	0	0	0	0
2:00	0	0	0	0	0
3:00	0	0	0	0	0
4:00	0	0	0	0	0
5:00	0	0	0	1	1
6:00	0	0	5	0	5
7:00	0	1	0	0	1
8:00	0	0	0	0	0
9:00	0	0	0	0	0
10:00	0	1	0	0	1
11:00	0	1	0	0	1
12:00	0	0	0	0	0
13:00	0	0	0	0	0
14:00	0	1	0	0	1
15:00	0	2	2	0	4
16:00	0	0	1	0	1
17:00	0	0	0	0	0
18:00	0	3	1	0	4
19:00	3	0	0	0	3
20:00	0	0	0	0	0
21:00	1	0	0	0	1
22:00	0	0	0	0	0
23:00	0	0	0	0	0
TOTAL:					23

The A.M. peak hour from 6:30 to 7:29 is 6
The P.M. peak hour from 18:15 to 19:14 is 7

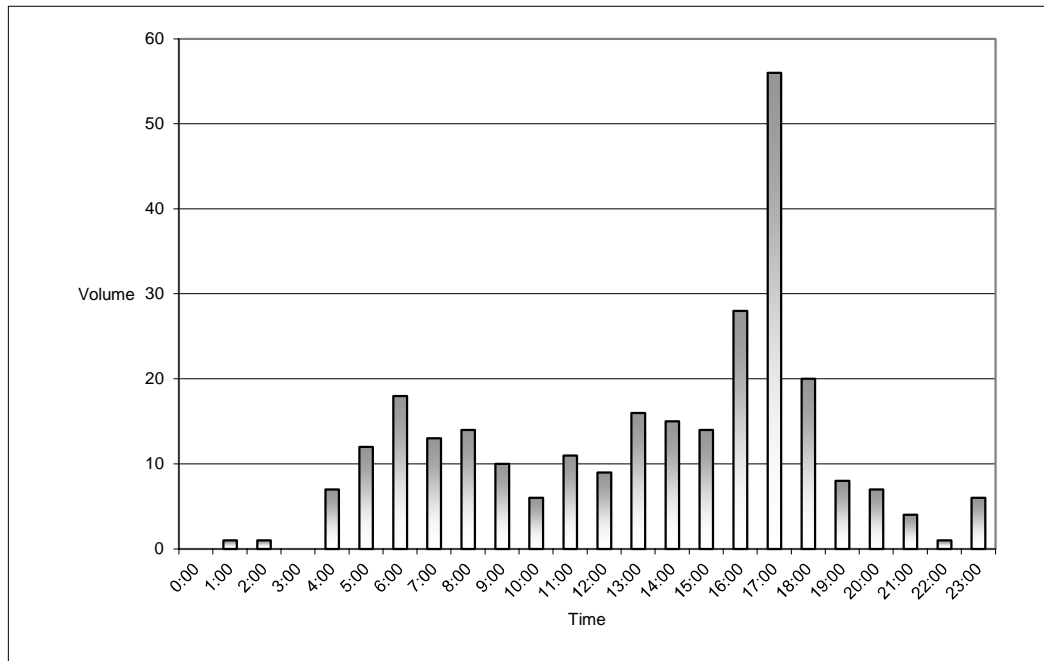


Northbound FM 486 south of FM 4871

Date Began:
5/13/2021

TIME	0:00	0:15	0:30	0:45	Total
0:00	0	0	0	0	0
1:00	0	0	1	0	1
2:00	0	0	0	1	1
3:00	0	0	0	0	0
4:00	2	0	1	4	7
5:00	1	4	2	5	12
6:00	8	4	0	6	18
7:00	4	2	4	3	13
8:00	5	3	5	1	14
9:00	1	0	3	6	10
10:00	3	2	0	1	6
11:00	0	5	2	4	11
12:00	2	1	2	4	9
13:00	2	2	8	4	16
14:00	8	2	0	5	15
15:00	3	3	4	4	14
16:00	7	9	6	6	28
17:00	12	28	12	4	56
18:00	4	4	8	4	20
19:00	2	1	4	1	8
20:00	3	2	2	0	7
21:00	3	0	1	0	4
22:00	0	0	0	1	1
23:00	1	3	0	2	6
TOTAL:					277

The A.M. peak hour from 5:30 to 6:29 is 19
The P.M. peak hour from 16:45 to 17:44 is 58

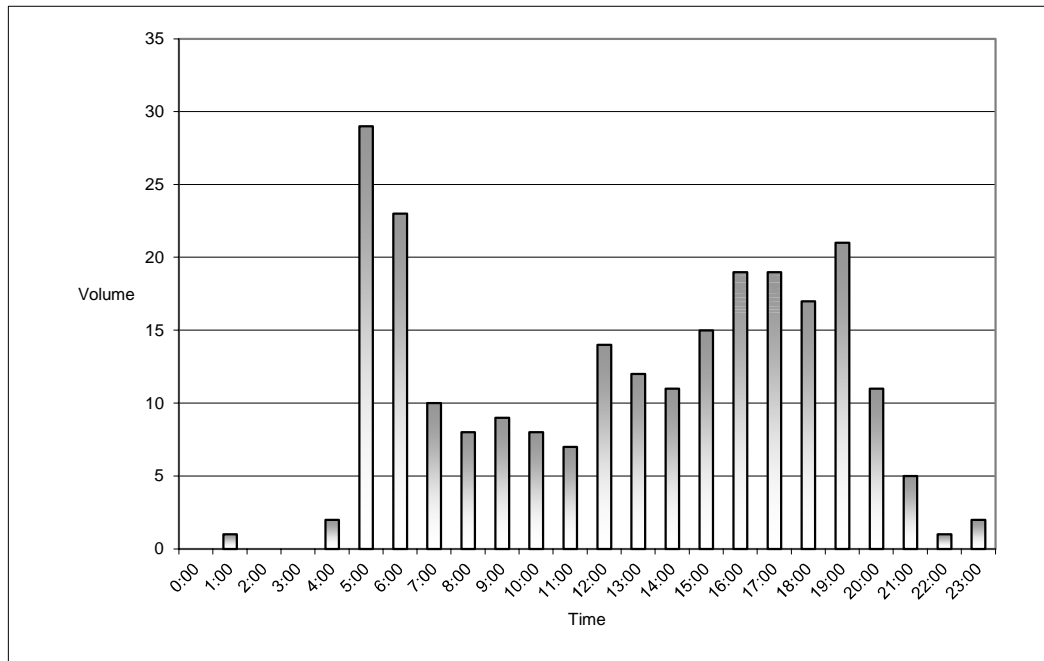


Southbound FM 486 south of FM 4871

Date Began:
5/13/2021

TIME	0:00	0:15	0:30	0:45	Total
0:00	0	0	0	0	0
1:00	0	0	1	0	1
2:00	0	0	0	0	0
3:00	0	0	0	0	0
4:00	0	1	1	0	2
5:00	3	6	8	12	29
6:00	14	4	4	1	23
7:00	2	3	5	0	10
8:00	2	3	1	2	8
9:00	2	0	4	3	9
10:00	3	3	0	2	8
11:00	0	4	1	2	7
12:00	2	3	4	5	14
13:00	3	4	2	3	12
14:00	1	4	4	2	11
15:00	5	4	3	3	15
16:00	3	6	3	7	19
17:00	6	6	4	3	19
18:00	4	5	5	3	17
19:00	6	7	5	3	21
20:00	5	2	2	2	11
21:00	1	3	0	1	5
22:00	0	0	0	1	1
23:00	1	0	1	0	2
TOTAL:					244

The A.M. peak hour from 5:15 to 6:14 is 40
The P.M. peak hour from 16:45 to 17:44 is 23

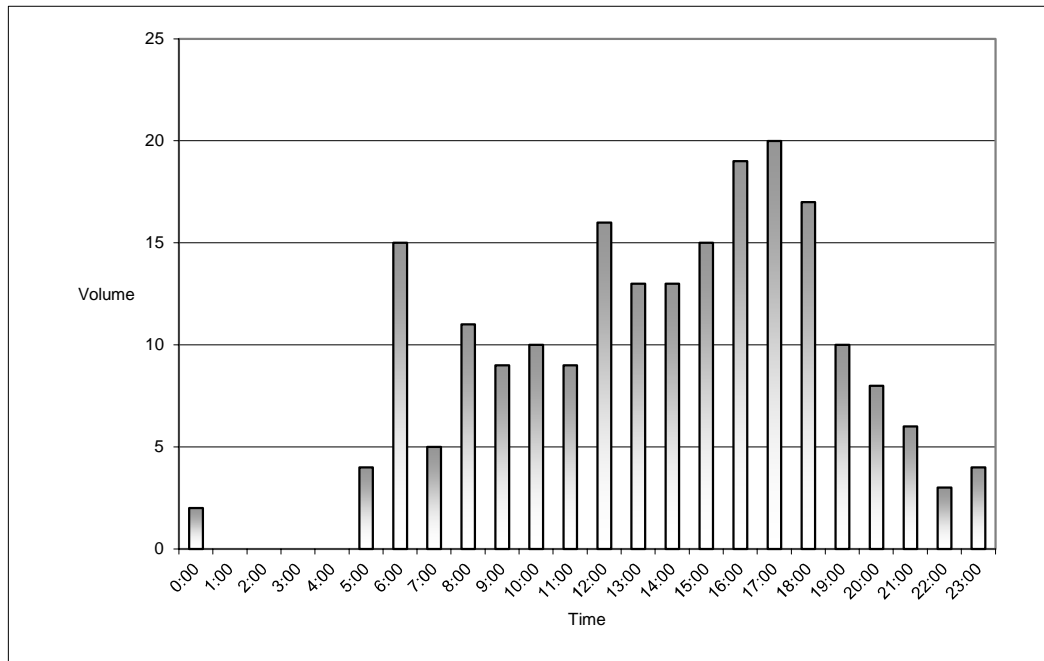


Northbound FM 615 north of FM 1960

Date Began:
4/22/2021

TIME	0:00	0:15	0:30	0:45	Total
0:00	0	0	1	1	2
1:00	0	0	0	0	0
2:00	0	0	0	0	0
3:00	0	0	0	0	0
4:00	0	0	0	0	0
5:00	1	1	0	2	4
6:00	1	0	5	9	15
7:00	3	1	1	0	5
8:00	3	2	3	3	11
9:00	1	3	2	3	9
10:00	4	2	2	2	10
11:00	4	0	3	2	9
12:00	3	3	2	8	16
13:00	5	2	4	2	13
14:00	3	4	3	3	13
15:00	5	3	3	4	15
16:00	4	6	6	3	19
17:00	5	6	4	5	20
18:00	4	6	3	4	17
19:00	1	4	3	2	10
20:00	3	2	0	3	8
21:00	3	2	0	1	6
22:00	1	1	1	0	3
23:00	2	0	2	0	4
TOTAL:					209

The A.M. peak hour from 6:30 to 7:29 is 18
The P.M. peak hour from 17:00 to 17:59 is 20

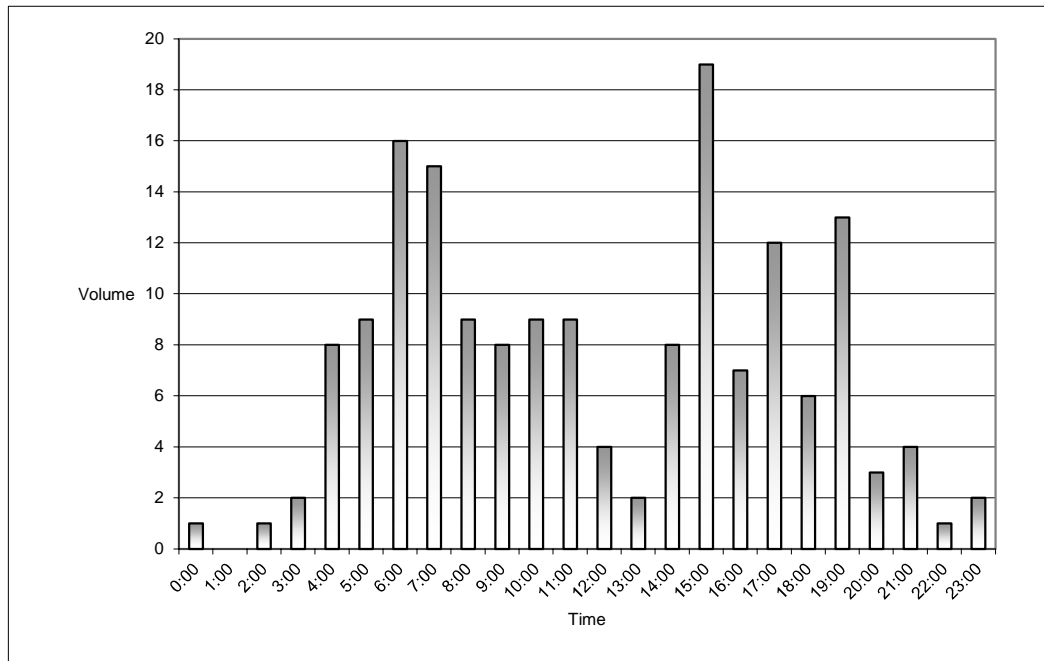


Southbound FM 615 north of FM 1960

Date Began:
4/22/2021

TIME	0:00	0:15	0:30	0:45	Total
0:00	0	1	0	0	1
1:00	0	0	0	0	0
2:00	0	0	0	1	1
3:00	1	0	0	1	2
4:00	0	1	4	3	8
5:00	2	2	4	1	9
6:00	3	7	3	3	16
7:00	2	3	4	6	15
8:00	2	4	1	2	9
9:00	4	1	2	1	8
10:00	2	1	5	1	9
11:00	4	0	2	3	9
12:00	2	1	0	1	4
13:00	1	0	1	0	2
14:00	1	1	4	2	8
15:00	4	2	2	11	19
16:00	1	1	4	1	7
17:00	5	1	4	2	12
18:00	4	0	0	2	6
19:00	3	3	1	6	13
20:00	0	1	1	1	3
21:00	1	2	0	1	4
22:00	0	1	0	0	1
23:00	0	1	1	0	2
TOTAL:					168

The A.M. peak hour from 7:30 to 8:29 is 16
The P.M. peak hour from 15:00 to 15:59 is 19

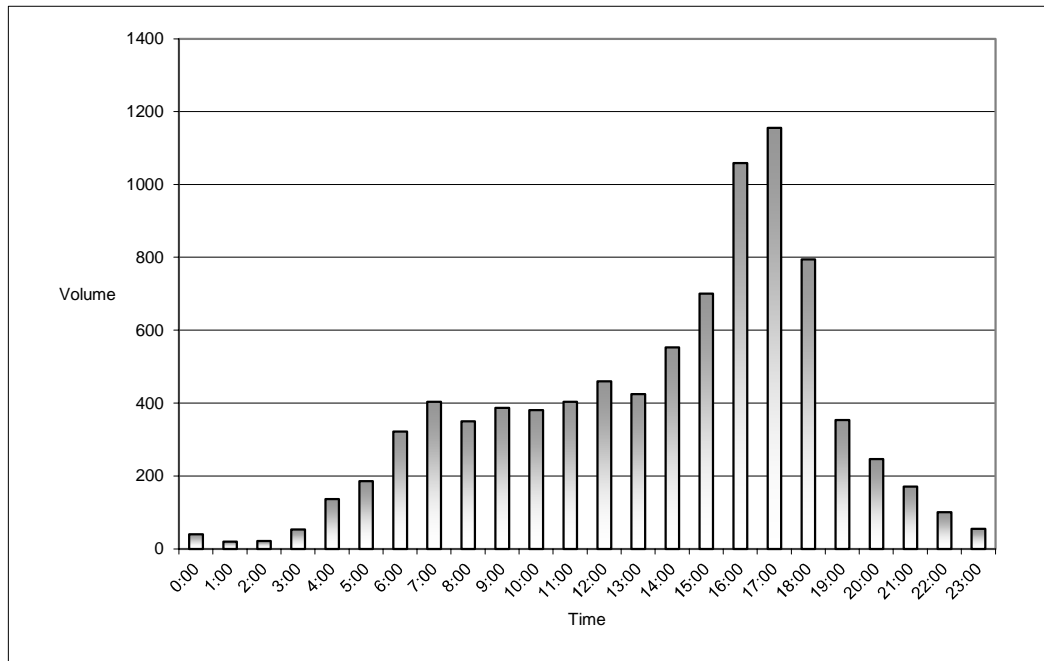


Northbound SH 146 south of Brown Rd

Date Began:
4/21/2021

TIME	0:00	0:15	0:30	0:45	Total
0:00	14	11	10	5	40
1:00	5	7	2	6	20
2:00	2	5	8	7	22
3:00	4	4	17	28	53
4:00	27	29	41	40	137
5:00	44	38	68	36	186
6:00	55	88	98	81	322
7:00	86	102	108	108	404
8:00	113	78	79	80	350
9:00	84	90	131	82	387
10:00	86	99	90	106	381
11:00	99	114	99	92	404
12:00	137	106	82	135	460
13:00	100	101	104	120	425
14:00	111	152	140	150	553
15:00	142	166	177	216	701
16:00	236	235	274	314	1059
17:00	290	322	278	266	1156
18:00	278	240	174	103	795
19:00	98	90	88	78	354
20:00	52	82	60	53	247
21:00	59	44	33	35	171
22:00	30	24	26	21	101
23:00	26	8	13	8	55
TOTAL:					8783

The A.M. peak hour from 11:15 to 12:14 is 442
The P.M. peak hour from 16:45 to 17:44 is 1204

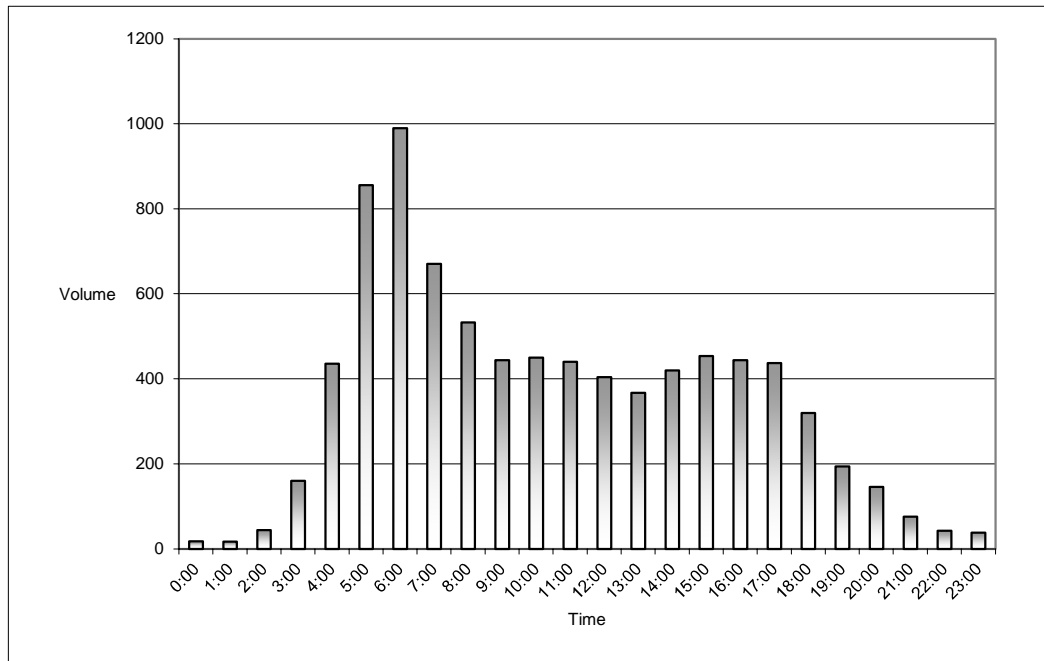


Southbound SH 146 south of Brown Rd

Date Began:
4/21/2021

TIME	0:00	0:15	0:30	0:45	Total
0:00	6	6	2	4	18
1:00	5	4	6	2	17
2:00	6	9	11	18	44
3:00	29	23	42	66	160
4:00	80	102	108	146	436
5:00	191	234	234	197	856
6:00	259	273	241	217	990
7:00	212	172	139	148	671
8:00	168	150	125	90	533
9:00	94	116	104	130	444
10:00	134	100	106	110	450
11:00	116	92	112	120	440
12:00	92	120	98	94	404
13:00	92	95	92	88	367
14:00	92	90	116	122	420
15:00	122	106	102	124	454
16:00	120	106	106	112	444
17:00	122	115	100	100	437
18:00	80	102	64	74	320
19:00	62	54	38	40	194
20:00	36	32	40	38	146
21:00	30	12	18	16	76
22:00	15	10	4	14	43
23:00	9	14	8	7	38
TOTAL:					8402

The A.M. peak hour from 6:00 to 6:59 is 990
The P.M. peak hour from 14:30 to 15:29 is 466

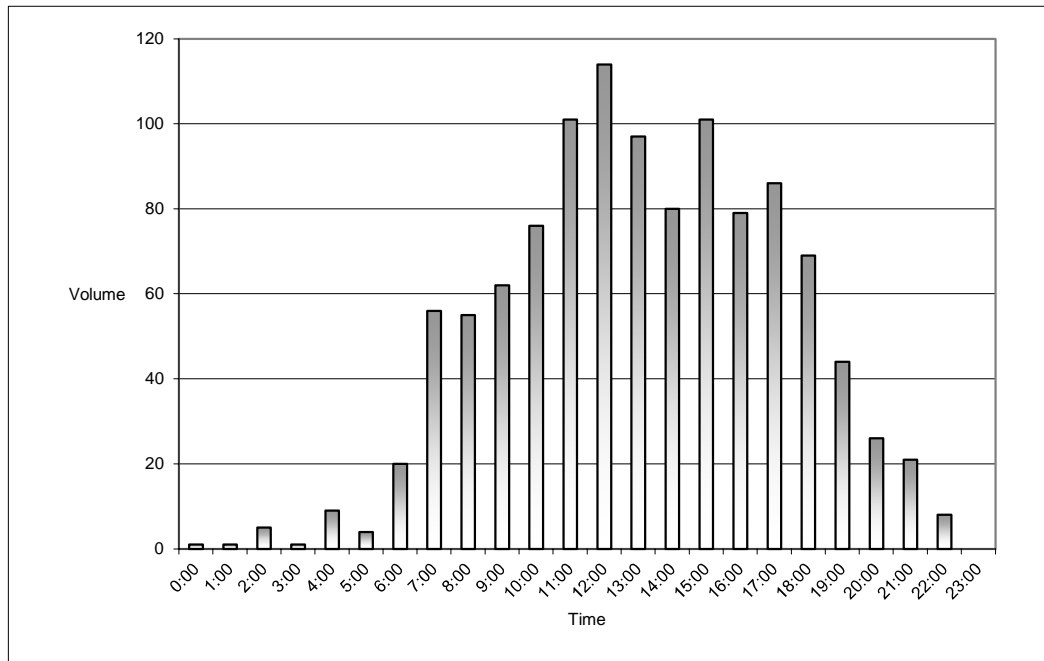


Northbound Lakeland Dr north of Jefferson Dr

Date Began:
4/27/2021

TIME	0:00	0:15	0:30	0:45	Total
0:00	0	0	1	0	1
1:00	1	0	0	0	1
2:00	0	2	1	2	5
3:00	0	0	1	0	1
4:00	3	1	1	4	9
5:00	1	1	1	1	4
6:00	1	4	6	9	20
7:00	7	10	11	28	56
8:00	14	13	14	14	55
9:00	16	16	12	18	62
10:00	18	20	22	16	76
11:00	29	20	22	30	101
12:00	26	32	27	29	114
13:00	32	25	20	20	97
14:00	25	19	16	20	80
15:00	22	16	27	36	101
16:00	20	20	23	16	79
17:00	26	23	24	13	86
18:00	15	21	20	13	69
19:00	15	13	5	11	44
20:00	8	8	6	4	26
21:00	8	4	4	5	21
22:00	2	4	0	2	8
23:00	0	0	0	0	0
TOTAL:					1116

The A.M. peak hour from 11:45 to 12:44 is 115
The P.M. peak hour from 12:15 to 13:14 is 120

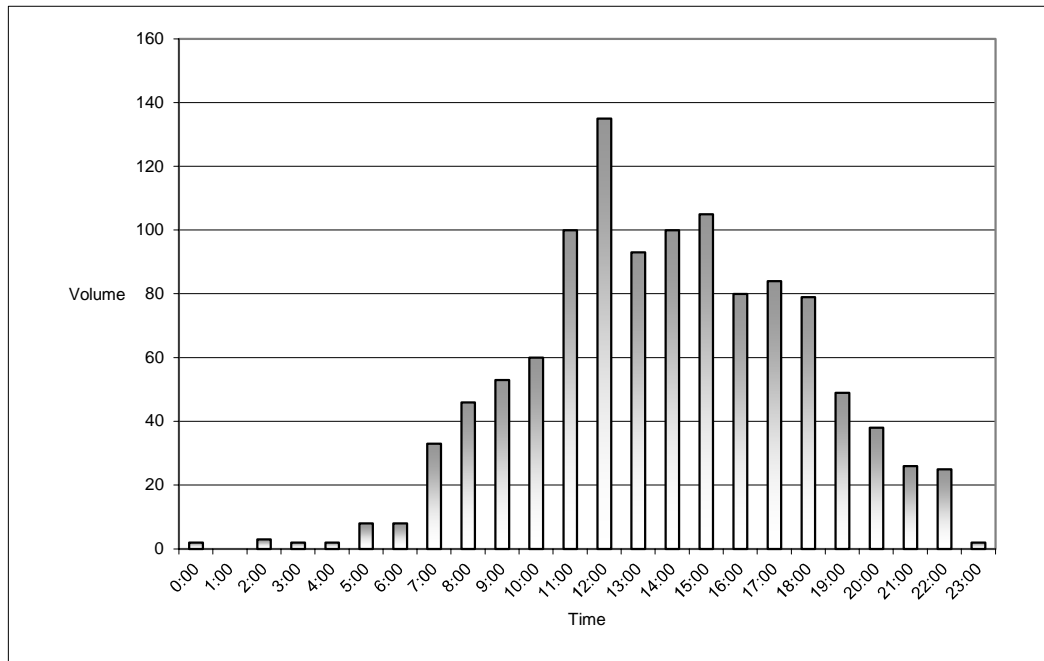


Southbound Lakeland Dr north of Jefferson Dr

Date Began:
4/27/2021

TIME	0:00	0:15	0:30	0:45	Total
0:00	0	1	1	0	2
1:00	0	0	0	0	0
2:00	1	1	0	1	3
3:00	0	1	0	1	2
4:00	0	0	1	1	2
5:00	1	3	4	0	8
6:00	0	1	2	5	8
7:00	3	9	5	16	33
8:00	9	11	11	15	46
9:00	13	11	14	15	53
10:00	13	9	18	20	60
11:00	17	27	24	32	100
12:00	44	24	30	37	135
13:00	29	25	23	16	93
14:00	25	18	33	24	100
15:00	27	24	23	31	105
16:00	21	21	23	15	80
17:00	27	23	18	16	84
18:00	19	15	22	23	79
19:00	11	13	15	10	49
20:00	13	3	11	11	38
21:00	9	4	6	7	26
22:00	5	7	8	5	25
23:00	2	0	0	0	2
TOTAL:					1133

The A.M. peak hour from 11:45 to 12:44 is 130
The P.M. peak hour from 12:00 to 12:59 is 135



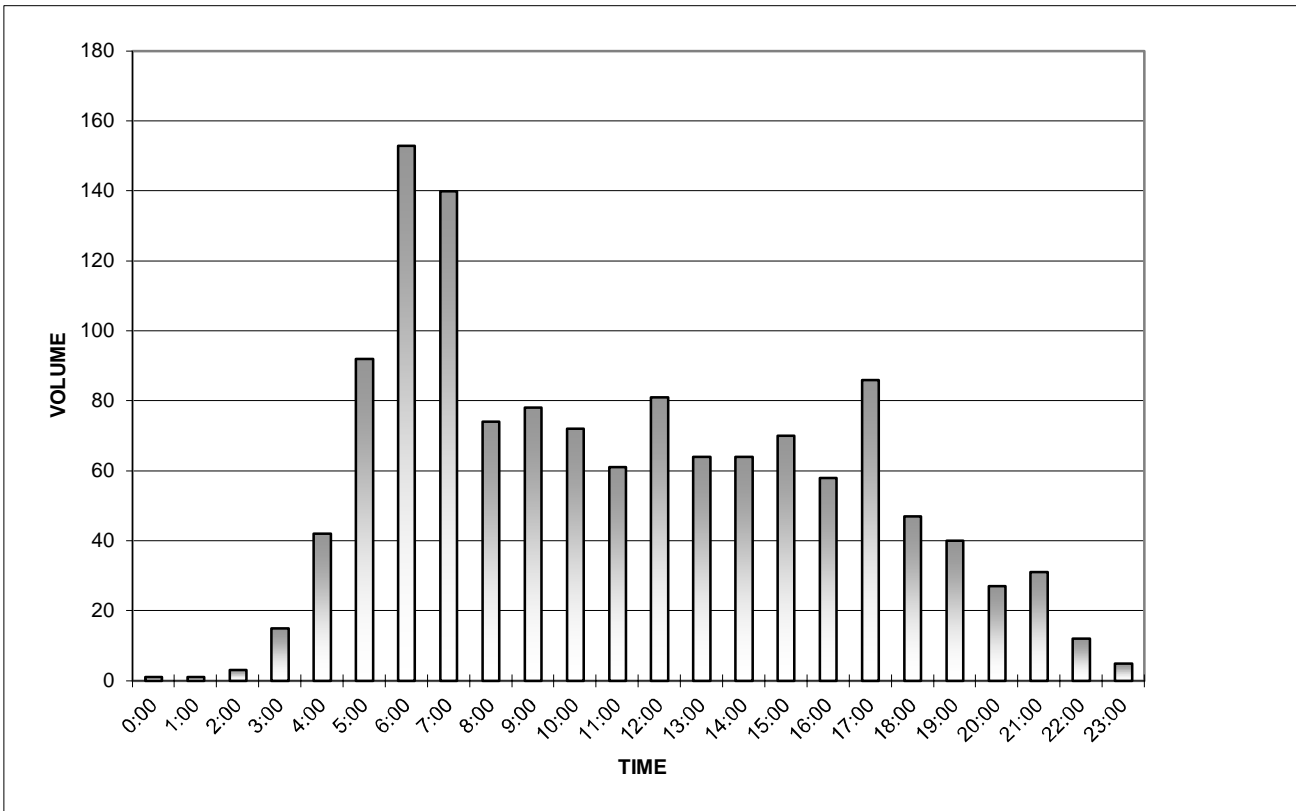
Eastbound FM 1413 east of Cox Rd

Date Began:
5/13/2021

TIME	0:00	0:15	0:30	0:45	TOTAL
0:00	0	0	1	0	1
1:00	0	1	0	0	1
2:00	0	1	1	1	3
3:00	2	5	5	3	15
4:00	6	5	11	20	42
5:00	18	25	20	29	92
6:00	35	24	44	50	153
7:00	39	24	41	36	140
8:00	23	14	24	13	74
9:00	21	23	13	21	78
10:00	17	22	17	16	72
11:00	15	16	10	20	61
12:00	14	14	40	13	81
13:00	10	16	18	20	64
14:00	17	12	20	15	64
15:00	17	12	18	23	70
16:00	16	18	13	11	58
17:00	18	30	20	18	86
18:00	12	11	10	14	47
19:00	16	5	10	9	40
20:00	6	6	5	10	27
21:00	10	9	3	9	31
22:00	2	4	1	5	12
23:00	2	1	2	0	5

TOTAL: 1317

The A.M. peak hour from 6:30 to 7:30 is 157
The P.M. peak hour from 17:00 to 18:00 is 86



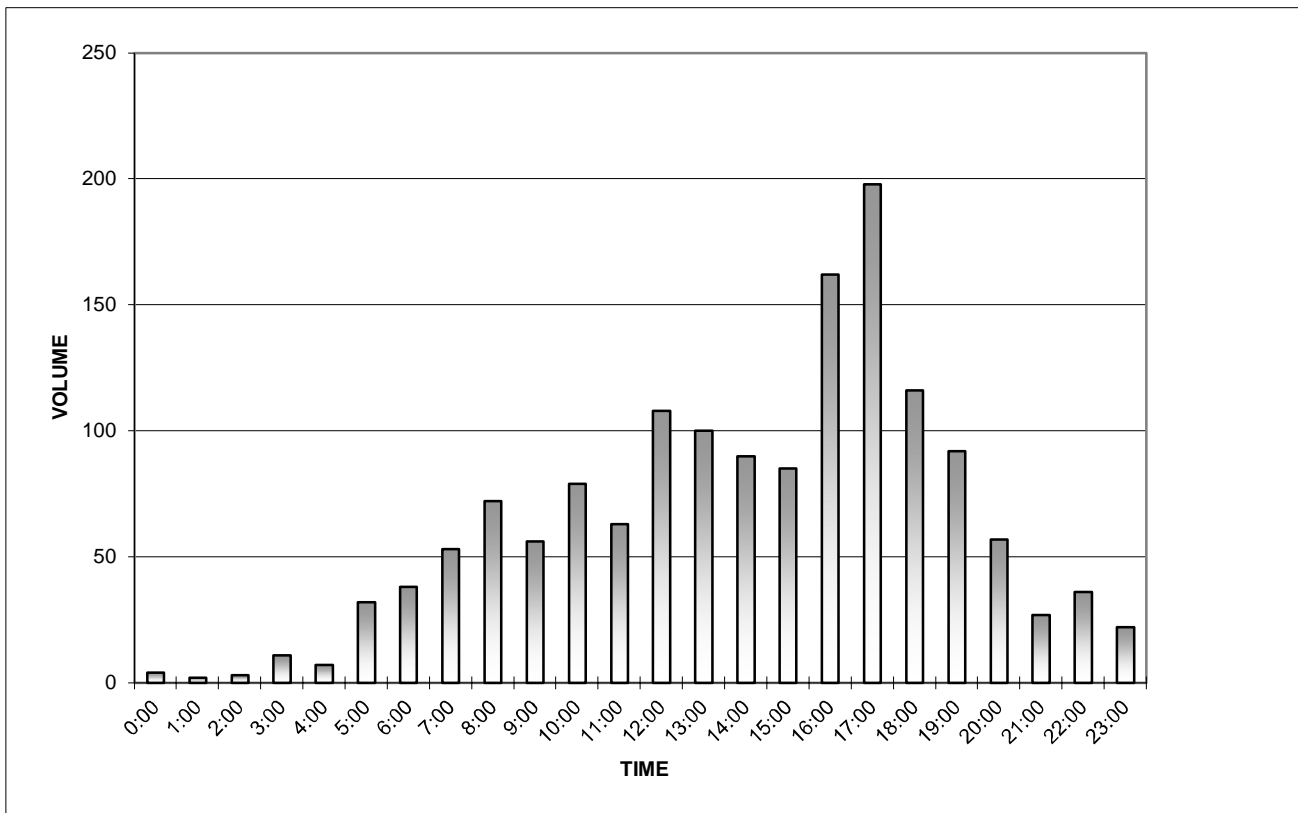
Westbound FM 1413 east of Cox Rd

Date Began:
5/13/2021

TIME	0:00	0:15	0:30	0:45	TOTAL
0:00	0	2	2	0	4
1:00	0	2	0	0	2
2:00	1	1	0	1	3
3:00	3	3	2	3	11
4:00	1	2	2	2	7
5:00	5	7	10	10	32
6:00	5	10	12	11	38
7:00	12	15	10	16	53
8:00	22	21	12	17	72
9:00	14	13	15	14	56
10:00	25	22	16	16	79
11:00	11	14	26	12	63
12:00	21	45	12	30	108
13:00	16	15	23	46	100
14:00	16	20	20	34	90
15:00	23	17	21	24	85
16:00	59	36	35	32	162
17:00	37	53	53	55	198
18:00	38	38	26	14	116
19:00	32	19	22	19	92
20:00	13	12	19	13	57
21:00	8	9	4	6	27
22:00	6	11	8	11	36
23:00	8	10	4	0	22

TOTAL: 1513

The A.M. peak hour from 8:00 to 9:00 is 72
The P.M. peak hour from 17:15 to 18:15 is 199

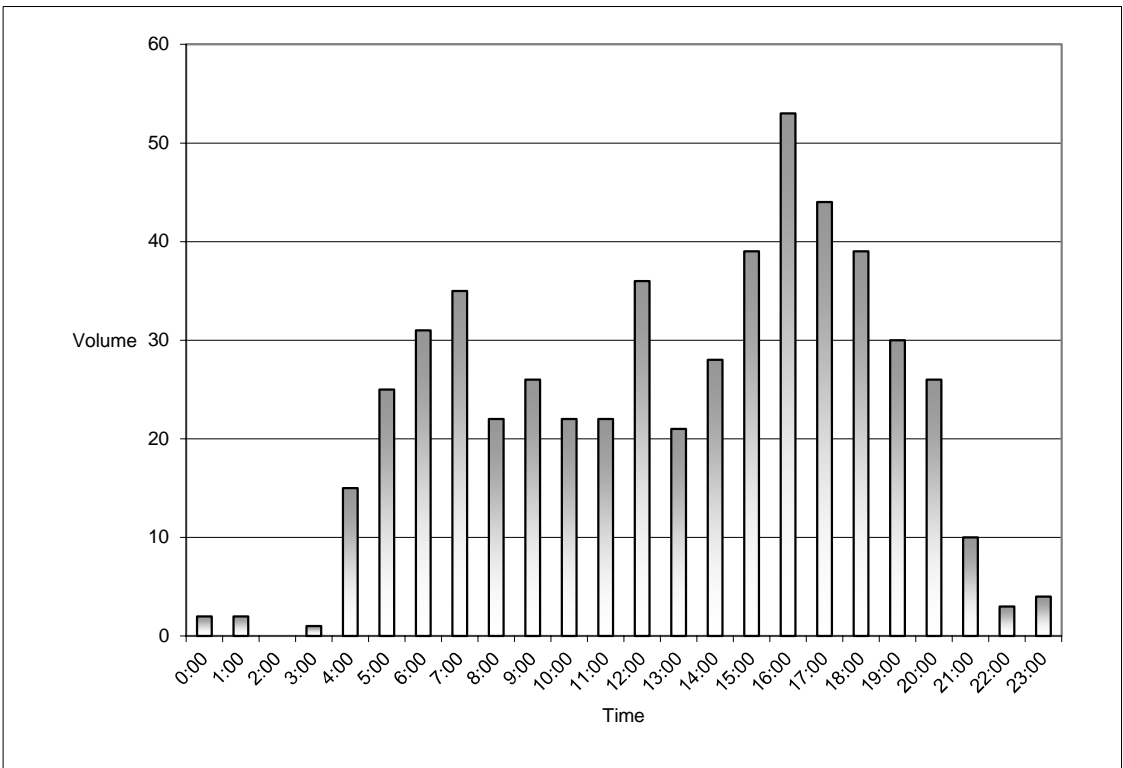


FM 227 east of Mizel Rd

Date Began:
4/27/2021

TIME	0:00	0:15	0:30	0:45	Total
0:00	2	0	0	0	2
1:00	0	2	0	0	2
2:00	0	0	0	0	0
3:00	0	0	0	1	1
4:00	1	0	6	8	15
5:00	7	7	3	8	25
6:00	10	7	2	12	31
7:00	8	4	13	10	35
8:00	9	5	3	5	22
9:00	8	8	5	5	26
10:00	3	5	6	8	22
11:00	6	4	7	5	22
12:00	8	7	4	17	36
13:00	7	6	5	3	21
14:00	11	5	6	6	28
15:00	4	7	11	17	39
16:00	20	10	7	16	53
17:00	8	14	10	12	44
18:00	9	11	12	7	39
19:00	6	15	4	5	30
20:00	5	12	4	5	26
21:00	2	3	4	1	10
22:00	1	1	1	0	3
23:00	1	1	1	1	4
TOTAL:					536

The A.M. peak hour from 7:30 to 8:29 is 37 The P.M. peak hour from 15:30 to 16:29 is 58
--

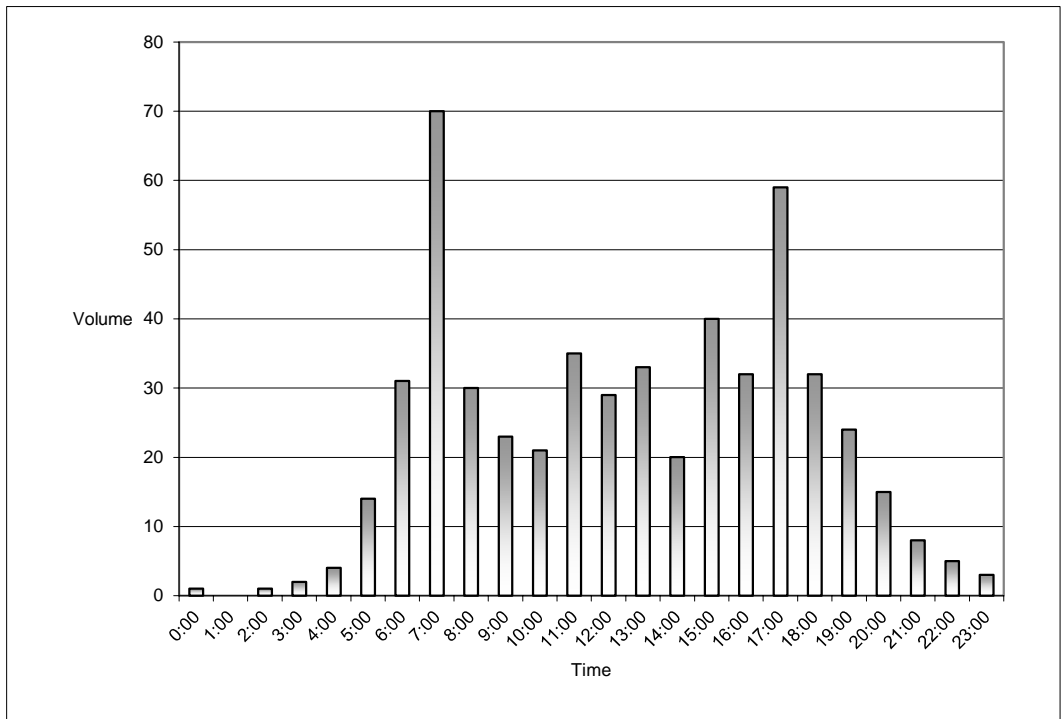


FM 227 east of Mizel Rd

Date Began:
4/27/2021

TIME	0:00	0:15	0:30	0:45	Total
0:00	1	0	0	0	1
1:00	0	0	0	0	0
2:00	0	0	1	0	1
3:00	0	1	1	0	2
4:00	3	0	1	0	4
5:00	2	2	4	6	14
6:00	5	10	9	7	31
7:00	22	19	14	15	70
8:00	9	10	10	1	30
9:00	5	5	7	6	23
10:00	2	8	4	7	21
11:00	11	6	4	14	35
12:00	6	4	9	10	29
13:00	7	9	9	8	33
14:00	3	4	3	10	20
15:00	16	8	8	8	40
16:00	6	5	8	13	32
17:00	26	17	8	8	59
18:00	13	8	5	6	32
19:00	8	6	5	5	24
20:00	5	3	5	2	15
21:00	2	2	1	3	8
22:00	2	1	1	1	5
23:00	1	1	0	1	3
TOTAL:					532

The A.M. peak hour from 7:00 to 7:59 is 70 The P.M. peak hour from 16:45 to 17:44 is 64
--

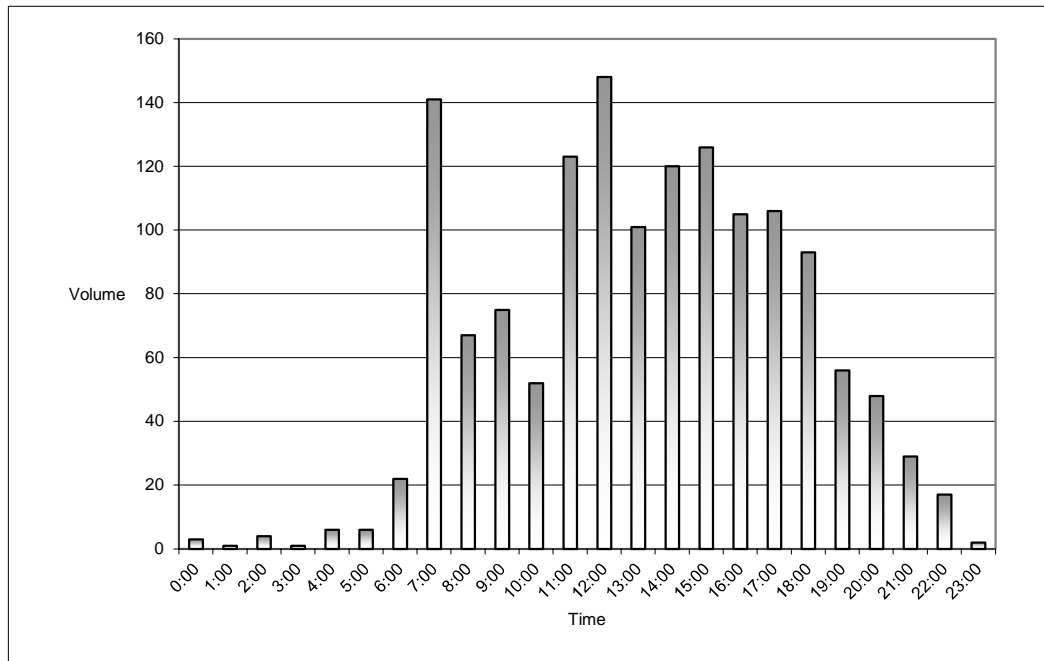


Eastbound Jefferson Dr east of FM 227

Date Began:
4/27/2021

TIME	0:00	0:15	0:30	0:45	Total
0:00	0	0	2	1	3
1:00	0	0	0	1	1
2:00	1	1	1	1	4
3:00	0	0	0	1	1
4:00	1	0	2	3	6
5:00	0	0	3	3	6
6:00	1	3	2	16	22
7:00	25	49	29	38	141
8:00	18	14	16	19	67
9:00	20	16	21	18	75
10:00	12	13	9	18	52
11:00	26	33	23	41	123
12:00	51	29	38	30	148
13:00	31	30	23	17	101
14:00	25	21	40	34	120
15:00	36	24	34	32	126
16:00	23	33	30	19	105
17:00	43	28	19	16	106
18:00	30	20	18	25	93
19:00	22	13	8	13	56
20:00	16	11	12	9	48
21:00	11	4	6	8	29
22:00	6	7	2	2	17
23:00	2	0	0	0	2
TOTAL:					1452

The A.M. peak hour from 11:45 to 12:44 is 159
The P.M. peak hour from 12:00 to 12:59 is 148

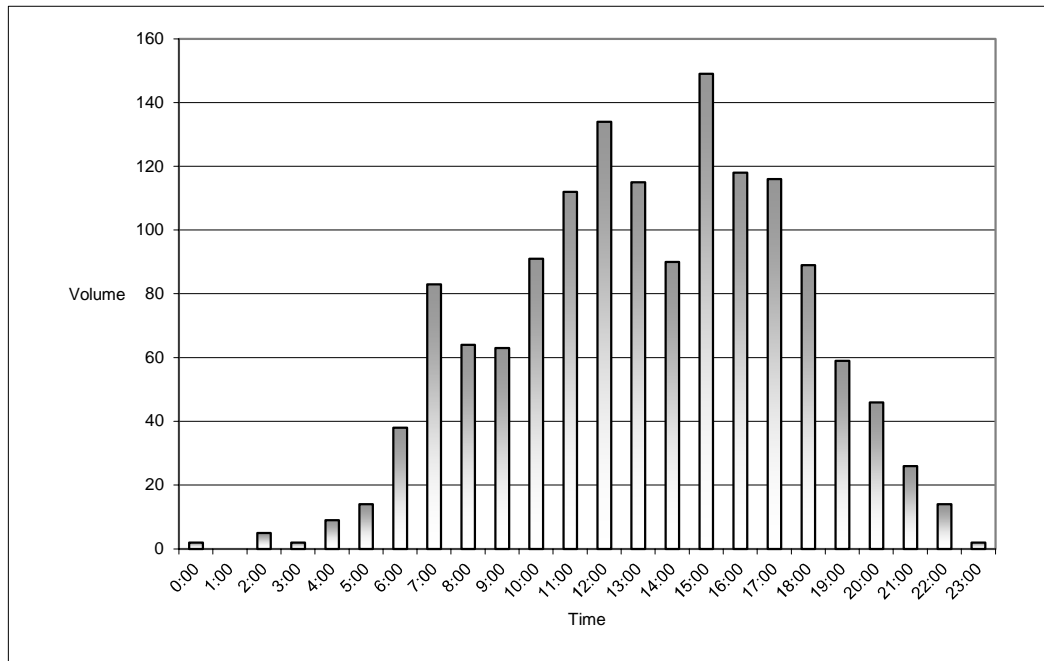


Westbound Jefferson Dr east of FM 227

Date Began:
4/27/2021

TIME	0:00	0:15	0:30	0:45	Total
0:00	2	0	0	0	2
1:00	0	0	0	0	0
2:00	0	3	0	2	5
3:00	0	0	2	0	2
4:00	3	0	3	3	9
5:00	0	2	6	6	14
6:00	2	8	10	18	38
7:00	5	11	26	41	83
8:00	18	15	14	17	64
9:00	13	15	14	21	63
10:00	15	30	21	25	91
11:00	22	25	36	29	112
12:00	27	37	34	36	134
13:00	35	30	24	26	115
14:00	27	16	18	29	90
15:00	32	22	34	61	149
16:00	34	34	29	21	118
17:00	30	30	30	26	116
18:00	20	21	27	21	89
19:00	18	15	11	15	59
20:00	13	10	14	9	46
21:00	6	8	4	8	26
22:00	6	3	3	2	14
23:00	2	0	0	0	2
TOTAL:					1441

The A.M. peak hour from 11:30 to 12:29 is 129
The P.M. peak hour from 15:30 to 16:29 is 163



Raw Crash Data

Crash ID	Crash Severity	Crash Year	First Harmful Event	Latitude	Longitude
14845391	N - NOT INJURED	2016	PARKED CAR	No Data	No Data
14845393	N - NOT INJURED	2016	MOTOR VEHICLE IN TRANSPORT	30.28688088	-95.12483151
14845396	B - SUSPECTED MINOR INJURY	2016	MOTOR VEHICLE IN TRANSPORT	30.05300834	-94.73987418
14849001	B - SUSPECTED MINOR INJURY	2016	FIXED OBJECT	30.09131269	-94.70928396
14849084	N - NOT INJURED	2016	OTHER OBJECT	30.03867473	-94.8756432
14849087	N - NOT INJURED	2016	FIXED OBJECT	30.04993473	-94.8885032
14854562	N - NOT INJURED	2016	FIXED OBJECT	30.0806199	-94.80130665
14858952	N - NOT INJURED	2016	FIXED OBJECT	30.36843889	-95.07491515
14854173	K - FATAL INJURY	2016	MOTOR VEHICLE IN TRANSPORT	30.2865652	-95.12508134
14854175	C - POSSIBLE INJURY	2016	OVERTURNED	30.25346555	-94.65268459
14854563	N - NOT INJURED	2016	MOTOR VEHICLE IN TRANSPORT	30.05807164	-94.82224134
14845390	N - NOT INJURED	2016	FIXED OBJECT	30.2583149	-94.8946822
14845392	N - NOT INJURED	2016	MOTOR VEHICLE IN TRANSPORT	30.26897179	-94.9407526
14849120	N - NOT INJURED	2016	MOTOR VEHICLE IN TRANSPORT	30.0535965	-94.89642532
14845827	C - POSSIBLE INJURY	2016	FIXED OBJECT	30.04203224	-94.89339447
14849122	N - NOT INJURED	2016	OVERTURNED	29.99319355	-94.95868752
14874622	N - NOT INJURED	2016	ANIMAL	30.13504922	-94.92823069
14859716	N - NOT INJURED	2016	MOTOR VEHICLE IN TRANSPORT	30.05655999	-94.79628524
14874621	N - NOT INJURED	2016	MOTOR VEHICLE IN TRANSPORT	30.02781825	-94.59253572
14849124	N - NOT INJURED	2016	ANIMAL	29.98112465	-94.97443936
14849129	N - NOT INJURED	2016	MOTOR VEHICLE IN TRANSPORT	30.05312277	-94.89610656
14854165	N - NOT INJURED	2016	MOTOR VEHICLE IN TRANSPORT	30.04582563	-95.01249072
14867099	N - NOT INJURED	2016	MOTOR VEHICLE IN TRANSPORT	30.3404156	-95.09145473
14885591	N - NOT INJURED	2016	MOTOR VEHICLE IN TRANSPORT	30.33528467	-95.08273314
15527236	N - NOT INJURED	2016	MOTOR VEHICLE IN TRANSPORT	30.34105112	-95.07950309
14849133	N - NOT INJURED	2016	MOTOR VEHICLE IN TRANSPORT	30.04533044	-94.88775507
14854163	A - SUSPECTED SERIOUS INJURY	2016	OVERTURNED	30.30076717	-94.87430591
14859723	C - POSSIBLE INJURY	2016	PARKED CAR	30.06890578	-94.79781003
14852744	N - NOT INJURED	2016	MOTOR VEHICLE IN TRANSPORT	30.05745479	-94.81285245
14854156	N - NOT INJURED	2016	MOTOR VEHICLE IN TRANSPORT	30.31904211	-94.99660497
14860086	B - SUSPECTED MINOR INJURY	2016	MOTOR VEHICLE IN TRANSPORT	30.04840985	-94.88382509
14860537	N - NOT INJURED	2016	MOTOR VEHICLE IN TRANSPORT	30.07052015	-94.78912618
14867098	N - NOT INJURED	2016	FIXED OBJECT	30.32569353	-95.08565752
14869403	N - NOT INJURED	2016	MOTOR VEHICLE IN TRANSPORT	30.07400472	-94.78087323
14879692	N - NOT INJURED	2016	MOTOR VEHICLE IN TRANSPORT	30.34254467	-95.08573314
14910405	B - SUSPECTED MINOR INJURY	2016	MOTOR VEHICLE IN TRANSPORT	30.32504437	-95.09999288
14860091	A - SUSPECTED SERIOUS INJURY	2016	MOTOR VEHICLE IN TRANSPORT	29.98786736	-94.96565247
14860540	N - NOT INJURED	2016	MOTOR VEHICLE IN TRANSPORT	30.0645701	-94.79584855
14874627	C - POSSIBLE INJURY	2016	MOTOR VEHICLE IN TRANSPORT	30.3203031	-94.99962029
14882758	C - POSSIBLE INJURY	2016	OVERTURNED	30.29175256	-95.07300989
14883146	B - SUSPECTED MINOR INJURY	2016	FIXED OBJECT	29.99301198	-94.95892488
14860539	B - SUSPECTED MINOR INJURY	2016	MOTOR VEHICLE IN TRANSPORT	30.01975364	-94.77701783
14874628	A - SUSPECTED SERIOUS INJURY	2016	MOTOR VEHICLE IN TRANSPORT	30.24709899	-94.73543153
14903618	N - NOT INJURED	2016	MOTOR VEHICLE IN TRANSPORT	30.04990026	-94.89396498
14860102	N - NOT INJURED	2016	MOTOR VEHICLE IN TRANSPORT	30.04163271	-94.89423856
14860105	N - NOT INJURED	2016	MOTOR VEHICLE IN TRANSPORT	30.0417619	-94.89395607
14859718	B - SUSPECTED MINOR INJURY	2016	OVERTURNED	30.05656472	-94.79308651
14860114	N - NOT INJURED	2016	MOTOR VEHICLE IN TRANSPORT	30.06218514	-94.90224468
14874629	A - SUSPECTED SERIOUS INJURY	2016	MOTOR VEHICLE IN TRANSPORT	30.32251626	-94.98256129
14885593	N - NOT INJURED	2016	MOTOR VEHICLE IN TRANSPORT	30.3221537	-95.04474511
14860520	C - POSSIBLE INJURY	2016	MOTOR VEHICLE IN TRANSPORT	30.06106472	-94.78282323
14869404	N - NOT INJURED	2016	FIXED OBJECT	30.05743472	-94.79705322
14879681	C - POSSIBLE INJURY	2016	MOTOR VEHICLE IN TRANSPORT	30.33590348	-95.09363471

Crash ID	Crash Severity	Crash Year	First Harmful Event	Latitude	Longitude
14896821	N - NOT INJURED	2016	MOTOR VEHICLE IN TRANSPORT	30.32097419	-95.00236157
14874619	N - NOT INJURED	2016	MOTOR VEHICLE IN TRANSPORT	30.02838657	-94.47421246
14896823	N - NOT INJURED	2016	MOTOR VEHICLE IN TRANSPORT	30.0569999	-94.80199484
14874618	N - NOT INJURED	2016	FIXED OBJECT	30.28644353	-95.12517763
14879693	N - NOT INJURED	2016	MOTOR VEHICLE IN TRANSPORT	30.35545467	-95.07895314
14881275	N - NOT INJURED	2016	MOTOR VEHICLE IN TRANSPORT	30.04203224	-94.89339447
14889651	K - FATAL INJURY	2016	PEDALCYCLIST	30.4237519	-94.94917299
14896824	N - NOT INJURED	2016	MOTOR VEHICLE IN TRANSPORT	30.15673763	-94.7391857
14896825	N - NOT INJURED	2016	MOTOR VEHICLE IN TRANSPORT	30.109	-94.90434319
14902441	B - SUSPECTED MINOR INJURY	2016	MOTOR VEHICLE IN TRANSPORT	30.41457978	-94.90390369
14879680	N - NOT INJURED	2016	MOTOR VEHICLE IN TRANSPORT	30.34103918	-95.07253825
14882834	N - NOT INJURED	2016	FIXED OBJECT	30.39594858	-94.93381372
14916531	N - NOT INJURED	2016	OVERTURNED	30.2476615	-94.96814149
14871085	N - NOT INJURED	2016	MOTOR VEHICLE IN TRANSPORT	29.99128734	-94.9611794
14871090	N - NOT INJURED	2016	MOTOR VEHICLE IN TRANSPORT	30.04398727	-94.89003754
14879347	N - NOT INJURED	2016	MOTOR VEHICLE IN TRANSPORT	30.06717472	-94.79779322
14873100	N - NOT INJURED	2016	MOTOR VEHICLE IN TRANSPORT	30.04098549	-94.89327882
14881264	N - NOT INJURED	2016	MOTOR VEHICLE IN TRANSPORT	30.04990026	-94.89396498
14936575	N - NOT INJURED	2016	MOTOR VEHICLE IN TRANSPORT	30.33574916	-95.09366847
14879348	C - POSSIBLE INJURY	2016	MOTOR VEHICLE IN TRANSPORT	30.05848429	-94.78283475
14906095	N - NOT INJURED	2016	MOTOR VEHICLE IN TRANSPORT	30.24037222	-94.74093103
14936573	N - NOT INJURED	2016	MOTOR VEHICLE IN TRANSPORT	30.33574916	-95.09366847
14879349	N - NOT INJURED	2016	FIXED OBJECT	No Data	No Data
14882911	C - POSSIBLE INJURY	2016	MOTOR VEHICLE IN TRANSPORT	30.29161237	-95.0869646
14884882	N - NOT INJURED	2016	MOTOR VEHICLE IN TRANSPORT	30.2872211	-95.12456224
14884883	A - SUSPECTED SERIOUS INJURY	2016	MOTOR VEHICLE IN TRANSPORT	30.04617336	-94.96059319
14886489	99 - UNKNOWN	2016	FIXED OBJECT	30.00724906	-94.77781041
14922026	99 - UNKNOWN	2016	PARKED CAR	No Data	No Data
14882814	N - NOT INJURED	2016	ANIMAL	30.03068177	-94.87773278
14884856	A - SUSPECTED SERIOUS INJURY	2016	MOTOR VEHICLE IN TRANSPORT	30.24696541	-94.74211884
14889586	N - NOT INJURED	2016	MOTOR VEHICLE IN TRANSPORT	30.17786203	-94.74211051
14889598	B - SUSPECTED MINOR INJURY	2016	FIXED OBJECT	30.04603392	-94.97454711
14893472	C - POSSIBLE INJURY	2016	MOTOR VEHICLE IN TRANSPORT	30.0535553	-94.74346473
14896812	N - NOT INJURED	2016	MOTOR VEHICLE IN TRANSPORT	30.31373596	-95.08620453
14952920	N - NOT INJURED	2016	OVERTURNED	30.00935774	-94.96966499
14884863	N - NOT INJURED	2016	MOTOR VEHICLE IN TRANSPORT	30.23785647	-94.74087075
14931761	N - NOT INJURED	2016	MOTOR VEHICLE IN TRANSPORT	30.04203224	-94.89339447
14882764	C - POSSIBLE INJURY	2016	MOTOR VEHICLE IN TRANSPORT	30.29505615	-94.97934828
14883137	N - NOT INJURED	2016	MOTOR VEHICLE IN TRANSPORT	30.04398727	-94.89003754
14896819	B - SUSPECTED MINOR INJURY	2016	FIXED OBJECT	30.18641793	-95.09705938
14897942	C - POSSIBLE INJURY	2016	MOTOR VEHICLE IN TRANSPORT	30.33529467	-95.07941314
14902354	N - NOT INJURED	2016	MOTOR VEHICLE IN TRANSPORT	30.05655052	-94.79579322
14906093	C - POSSIBLE INJURY	2016	PARKED CAR	30.04631496	-94.91833483
14882903	N - NOT INJURED	2016	OVERTURNED	29.96177422	-94.95990154
14886490	N - NOT INJURED	2016	MOTOR VEHICLE IN TRANSPORT	30.02069136	-94.8762497
14884846	N - NOT INJURED	2016	MOTOR VEHICLE IN TRANSPORT	30.0445542	-94.89041896
14890902	B - SUSPECTED MINOR INJURY	2016	MOTOR VEHICLE IN TRANSPORT	30.3006284	-94.98249429
14893307	N - NOT INJURED	2016	MOTOR VEHICLE IN TRANSPORT	30.11393109	-94.92519932
14896811	B - SUSPECTED MINOR INJURY	2016	MOTOR VEHICLE IN TRANSPORT	30.29031308	-95.08692809
14898732	N - NOT INJURED	2016	MOTOR VEHICLE IN TRANSPORT	29.9864453	-94.96531839
14893305	B - SUSPECTED MINOR INJURY	2016	MOTOR VEHICLE IN TRANSPORT	30.04354704	-94.88429647
14897950	N - NOT INJURED	2016	MOTOR VEHICLE IN TRANSPORT	30.33591066	-95.09379906
14902356	N - NOT INJURED	2016	MOTOR VEHICLE IN TRANSPORT	30.05791626	-94.77106313

Crash ID	Crash Severity	Crash Year	First Harmful Event	Latitude	Longitude
14903622	N - NOT INJURED	2016	MOTOR VEHICLE IN TRANSPORT	30.05300391	-94.89602757
14903624	N - NOT INJURED	2016	MOTOR VEHICLE IN TRANSPORT	30.04302092	-94.88395068
14903625	N - NOT INJURED	2016	MOTOR VEHICLE IN TRANSPORT	30.04640252	-94.88637811
14906086	N - NOT INJURED	2016	MOTOR VEHICLE IN TRANSPORT	30.4146001	-94.90696232
14906088	N - NOT INJURED	2016	MOTOR VEHICLE IN TRANSPORT	30.24696387	-94.74215991
14906400	N - NOT INJURED	2016	MOTOR VEHICLE IN TRANSPORT	30.04406391	-94.88990867
14909301	B - SUSPECTED MINOR INJURY	2016	MOTOR VEHICLE IN TRANSPORT	30.32520904	-95.0858869
14893471	B - SUSPECTED MINOR INJURY	2016	MOTOR VEHICLE IN TRANSPORT	30.05769022	-94.76974871
14906092	C - POSSIBLE INJURY	2016	MOTOR VEHICLE IN TRANSPORT	30.02808063	-94.59585699
14906824	N - NOT INJURED	2016	MOTOR VEHICLE IN TRANSPORT	30.28256566	-94.81642024
14906097	N - NOT INJURED	2016	PARKED CAR	No Data	No Data
14916528	A - SUSPECTED SERIOUS INJURY	2016	MOTOR VEHICLE IN TRANSPORT	30.0548916	-94.7517194
14893309	N - NOT INJURED	2016	MOTOR VEHICLE IN TRANSPORT	29.98786736	-94.96565247
14920232	99 - UNKNOWN	2016	FIXED OBJECT	29.99649584	-94.74752658
14920223	N - NOT INJURED	2016	OVERTURNED	30.19415607	-95.09703314
14945270	A - SUSPECTED SERIOUS INJURY	2016	FIXED OBJECT	30.30999251	-94.98799625
14902335	A - SUSPECTED SERIOUS INJURY	2016	MOTOR VEHICLE IN TRANSPORT	30.07668855	-94.77856192
14903623	N - NOT INJURED	2016	MOTOR VEHICLE IN TRANSPORT	30.04413984	-94.88977687
14927647	A - SUSPECTED SERIOUS INJURY	2016	MOTOR VEHICLE IN TRANSPORT	30.23725104	-94.96574918
14903621	B - SUSPECTED MINOR INJURY	2016	MOTOR VEHICLE IN TRANSPORT	30.03996223	-94.89735011
14920215	N - NOT INJURED	2016	MOTOR VEHICLE IN TRANSPORT	30.29169135	-95.08664942
14906399	N - NOT INJURED	2016	MOTOR VEHICLE IN TRANSPORT	30.04645157	-94.89167023
14920209	N - NOT INJURED	2016	FIXED OBJECT	29.96966497	-94.8435175
14923355	N - NOT INJURED	2016	MOTOR VEHICLE IN TRANSPORT	30.08562931	-94.65281644
14945268	B - SUSPECTED MINOR INJURY	2016	MOTOR VEHICLE IN TRANSPORT	30.29234656	-95.12045809
14910403	99 - UNKNOWN	2016	OVERTURNED	30.35132467	-95.08722314
14922059	B - SUSPECTED MINOR INJURY	2016	FIXED OBJECT	30.04630338	-94.89268304
14945269	K - FATAL INJURY	2016	OVERTURNED	30.21156967	-94.74786207
14920204	N - NOT INJURED	2016	MOTOR VEHICLE IN TRANSPORT	30.21165613	-94.74454377
14945341	N - NOT INJURED	2016	ANIMAL	30.25702702	-95.08591579
14947063	B - SUSPECTED MINOR INJURY	2016	FIXED OBJECT	No Data	No Data
14920200	C - POSSIBLE INJURY	2016	MOTOR VEHICLE IN TRANSPORT	30.1778192	-94.63822524
14920201	A - SUSPECTED SERIOUS INJURY	2016	FIXED OBJECT	30.29824917	-95.08553867
14920202	C - POSSIBLE INJURY	2016	MOTOR VEHICLE IN TRANSPORT	30.11120904	-94.92429537
14906138	N - NOT INJURED	2016	MOTOR VEHICLE IN TRANSPORT	30.04645157	-94.89167023
14922036	N - NOT INJURED	2016	FIXED OBJECT	30.01783517	-94.89397978
14922032	B - SUSPECTED MINOR INJURY	2016	MOTOR VEHICLE IN TRANSPORT	30.05651192	-94.89840675
14922038	N - NOT INJURED	2016	MOTOR VEHICLE IN TRANSPORT	30.04203224	-94.89339447
14922057	N - NOT INJURED	2016	MOTOR VEHICLE IN TRANSPORT	30.04496276	-94.88522694
14914539	N - NOT INJURED	2016	MOTOR VEHICLE IN TRANSPORT	30.05816533	-94.77277041
14914553	N - NOT INJURED	2016	MOTOR VEHICLE IN TRANSPORT	30.05754472	-94.80072322
14922102	B - SUSPECTED MINOR INJURY	2016	MOTOR VEHICLE IN TRANSPORT	29.96594284	-94.90688164
14922126	B - SUSPECTED MINOR INJURY	2016	OVERTURNED	30.04291473	-94.8892732
14914541	N - NOT INJURED	2016	MOTOR VEHICLE IN TRANSPORT	30.05848429	-94.78283475
14914547	N - NOT INJURED	2016	MOTOR VEHICLE IN TRANSPORT	30.0585761	-94.77709887
14922129	B - SUSPECTED MINOR INJURY	2016	MOTOR VEHICLE IN TRANSPORT	30.04156771	-94.89441029
14922131	B - SUSPECTED MINOR INJURY	2016	MOTOR VEHICLE IN TRANSPORT	29.90807957	-94.89812249
14931206	N - NOT INJURED	2016	FIXED OBJECT	30.09196258	-94.91637881
14936567	N - NOT INJURED	2016	MOTOR VEHICLE IN TRANSPORT	30.34055718	-95.08682664
14914545	N - NOT INJURED	2016	MOTOR VEHICLE IN TRANSPORT	30.05800056	-94.77152252
14920194	N - NOT INJURED	2016	MOTOR VEHICLE IN TRANSPORT	30.3067994	-95.08433022
14922144	N - NOT INJURED	2016	MOTOR VEHICLE IN TRANSPORT	30.05361473	-94.8977232
14923353	N - NOT INJURED	2016	FIXED OBJECT	30.30950333	-95.08537957

Crash ID	Crash Severity	Crash Year	First Harmful Event	Latitude	Longitude
14931205	C - POSSIBLE INJURY	2016	ANIMAL	29.93211535	-94.83440934
14932036	N - NOT INJURED	2016	MOTOR VEHICLE IN TRANSPORT	30.04514477	-94.88804599
14946182	B - SUSPECTED MINOR INJURY	2016	MOTOR VEHICLE IN TRANSPORT	30.05800056	-94.77152252
14922149	N - NOT INJURED	2016	MOTOR VEHICLE IN TRANSPORT	30.04203224	-94.89339447
14922152	N - NOT INJURED	2016	MOTOR VEHICLE IN TRANSPORT	30.04496461	-94.88522816
14922154	N - NOT INJURED	2016	MOTOR VEHICLE IN TRANSPORT	30.04630867	-94.90236009
14931199	N - NOT INJURED	2016	MOTOR VEHICLE IN TRANSPORT	30.37537515	-95.07028192
14931202	N - NOT INJURED	2016	MOTOR VEHICLE IN TRANSPORT	30.2872211	-95.12456224
14931204	N - NOT INJURED	2016	MOTOR VEHICLE IN TRANSPORT	30.01672594	-94.95852902
14959431	N - NOT INJURED	2016	MOTOR VEHICLE IN TRANSPORT	30.04171369	-94.6719132
14946180	N - NOT INJURED	2016	MOTOR VEHICLE IN TRANSPORT	30.05976472	-94.80207322
14946181	N - NOT INJURED	2016	MOTOR VEHICLE IN TRANSPORT	No Data	No Data
14959432	N - NOT INJURED	2016	MOTOR VEHICLE IN TRANSPORT	29.89462248	-94.81407158
14959433	N - NOT INJURED	2016	FIXED OBJECT	29.90993476	-94.94824319
14931076	C - POSSIBLE INJURY	2016	MOTOR VEHICLE IN TRANSPORT	30.35587204	-95.12977036
14931198	N - NOT INJURED	2016	OVERTURNED	30.38767993	-95.0064637
14940857	A - SUSPECTED SERIOUS INJURY	2016	MOTOR VEHICLE IN TRANSPORT	30.26567027	-94.74524094
14931209	B - SUSPECTED MINOR INJURY	2016	MOTOR VEHICLE IN TRANSPORT	30.05400113	-94.74617475
14936566	N - NOT INJURED	2016	MOTOR VEHICLE IN TRANSPORT	30.35649608	-95.08112265
14936568	N - NOT INJURED	2016	MOTOR VEHICLE IN TRANSPORT	30.36096087	-95.0793345
14936569	N - NOT INJURED	2016	FIXED OBJECT	30.34075604	-95.07082774
14940679	N - NOT INJURED	2016	MOTOR VEHICLE IN TRANSPORT	30.38621739	-95.06395762
14953822	N - NOT INJURED	2016	MOTOR VEHICLE IN TRANSPORT	30.34048504	-95.06999425
14973423	N - NOT INJURED	2016	MOTOR VEHICLE IN TRANSPORT	29.88975835	-94.8951648
14931668	N - NOT INJURED	2016	MOTOR VEHICLE IN TRANSPORT	30.07452572	-94.90915184
14945267	N - NOT INJURED	2016	PARKED CAR	29.94032692	-94.76339091
14946171	B - SUSPECTED MINOR INJURY	2016	MOTOR VEHICLE IN TRANSPORT	No Data	No Data
14959434	N - NOT INJURED	2016	MOTOR VEHICLE IN TRANSPORT	30.15963554	-94.64490509
14931208	A - SUSPECTED SERIOUS INJURY	2016	MOTOR VEHICLE IN TRANSPORT	30.45046177	-94.91613568
14945266	C - POSSIBLE INJURY	2016	FIXED OBJECT	30.08077651	-94.91769982
14946169	B - SUSPECTED MINOR INJURY	2016	OVERTURNED	30.04357206	-94.77635087
14940974	B - SUSPECTED MINOR INJURY	2016	MOTOR VEHICLE IN TRANSPORT	29.98786736	-94.96565247
14945352	N - NOT INJURED	2016	MOTOR VEHICLE IN TRANSPORT	30.2872211	-95.12456224
14946166	C - POSSIBLE INJURY	2016	MOTOR VEHICLE IN TRANSPORT	30.07273762	-94.78534786
14946167	N - NOT INJURED	2016	MOTOR VEHICLE IN TRANSPORT	30.0565943	-94.80204449
14953824	C - POSSIBLE INJURY	2016	FIXED OBJECT	30.36442411	-95.01425387
14959436	99 - UNKNOWN	2016	FIXED OBJECT	30.22847563	-94.69788848
14971628	B - SUSPECTED MINOR INJURY	2016	PEDESTRIAN	30.0535553	-94.74346473
14940982	N - NOT INJURED	2016	MOTOR VEHICLE IN TRANSPORT	30.04413984	-94.88977687
14940985	A - SUSPECTED SERIOUS INJURY	2016	MOTOR VEHICLE IN TRANSPORT	30.0602765	-94.90099094
14946168	N - NOT INJURED	2016	MOTOR VEHICLE IN TRANSPORT	30.06306472	-94.79777322
15108800	N - NOT INJURED	2016	MOTOR VEHICLE IN TRANSPORT	30.34065615	-95.07067441
15387170	C - POSSIBLE INJURY	2016	MOTOR VEHICLE IN TRANSPORT	30.31346142	-95.10607158
14945406	N - NOT INJURED	2016	MOTOR VEHICLE IN TRANSPORT	30.29248627	-95.120347
14940989	N - NOT INJURED	2016	MOTOR VEHICLE IN TRANSPORT	30.04098525	-94.89327884
14940993	N - NOT INJURED	2016	MOTOR VEHICLE IN TRANSPORT	30.04852073	-94.88756689
14953823	N - NOT INJURED	2016	MOTOR VEHICLE IN TRANSPORT	30.34324438	-95.09016889
14940999	N - NOT INJURED	2016	MOTOR VEHICLE IN TRANSPORT	30.04410187	-94.88984277
14945348	N - NOT INJURED	2016	FIXED OBJECT	30.20429196	-95.09422166
14946164	N - NOT INJURED	2016	MOTOR VEHICLE IN TRANSPORT	30.05657568	-94.79704299
14941005	N - NOT INJURED	2016	MOTOR VEHICLE IN TRANSPORT	30.03996223	-94.89735011
14959438	N - NOT INJURED	2016	OVERTURNED	30.19277118	-94.70947469
14963989	N - NOT INJURED	2016	MOTOR VEHICLE IN TRANSPORT	30.22443416	-95.09655613

Crash ID	Crash Severity	Crash Year	First Harmful Event	Latitude	Longitude
14963990	N - NOT INJURED	2016	FIXED OBJECT	30.32041395	-95.02368963
15105638	A - SUSPECTED SERIOUS INJURY	2016	FIXED OBJECT	30.31374185	-94.99049951
14945368	99 - UNKNOWN	2016	FIXED OBJECT	30.05138934	-94.97603637
14945415	N - NOT INJURED	2016	FIXED OBJECT	30.03421006	-94.93612475
14947377	N - NOT INJURED	2016	MOTOR VEHICLE IN TRANSPORT	30.0468632	-94.88579241
14959442	N - NOT INJURED	2016	MOTOR VEHICLE IN TRANSPORT	30.04744784	-95.03525872
14947378	C - POSSIBLE INJURY	2016	MOTOR VEHICLE IN TRANSPORT	30.04413984	-94.88977687
14979852	N - NOT INJURED	2016	MOTOR VEHICLE IN TRANSPORT	29.97514525	-94.84576412
14945401	N - NOT INJURED	2016	MOTOR VEHICLE IN TRANSPORT	30.0531474	-94.74349179
14947379	A - SUSPECTED SERIOUS INJURY	2016	MOTOR VEHICLE IN TRANSPORT	30.04791336	-94.88445662
14963986	N - NOT INJURED	2016	FIXED OBJECT	30.44506522	-94.7373014
14971623	A - SUSPECTED SERIOUS INJURY	2016	MOTOR VEHICLE IN TRANSPORT	30.16628165	-94.93402171
14992995	C - POSSIBLE INJURY	2016	MOTOR VEHICLE IN TRANSPORT	30.07503441	-95.01245329
14955738	B - SUSPECTED MINOR INJURY	2016	OVERTURNED	29.9926622	-94.95938212
14955852	N - NOT INJURED	2016	MOTOR VEHICLE IN TRANSPORT	30.04189172	-94.89367375
14963983	N - NOT INJURED	2016	FIXED OBJECT	30.24956065	-94.93292702
14971524	C - POSSIBLE INJURY	2016	MOTOR VEHICLE IN TRANSPORT	30.07332472	-94.78166323
15007869	N - NOT INJURED	2016	MOTOR VEHICLE IN TRANSPORT	30.2766886	-95.13310785
14955858	N - NOT INJURED	2016	MOTOR VEHICLE IN TRANSPORT	No Data	No Data
14955976	N - NOT INJURED	2016	MOTOR VEHICLE IN TRANSPORT	30.04398727	-94.89003754
14959449	N - NOT INJURED	2016	MOTOR VEHICLE IN TRANSPORT	30.1517457	-94.73891952
14959450	N - NOT INJURED	2016	MOTOR VEHICLE IN TRANSPORT	30.32717641	-95.05155
14959451	N - NOT INJURED	2016	MOTOR VEHICLE IN TRANSPORT	30.35529101	-95.1273031
14960441	C - POSSIBLE INJURY	2016	OVERTURNED	30.32756821	-95.05208054
14979850	B - SUSPECTED MINOR INJURY	2016	MOTOR VEHICLE IN TRANSPORT	30.02757255	-94.59094461
14979851	N - NOT INJURED	2016	FIXED OBJECT	30.03565035	-94.96199985
14956508	N - NOT INJURED	2016	MOTOR VEHICLE IN TRANSPORT	30.07838474	-94.77562554
14957521	N - NOT INJURED	2016	MOTOR VEHICLE IN TRANSPORT	30.04149956	-94.89459686
14959452	N - NOT INJURED	2016	FIXED OBJECT	30.20463	-95.09414314
14959453	N - NOT INJURED	2016	MOTOR VEHICLE IN TRANSPORT	30.07562196	-94.87213145
14997858	N - NOT INJURED	2016	FIXED OBJECT	30.31027441	-94.94851574
15002542	A - SUSPECTED SERIOUS INJURY	2016	FIXED OBJECT	30.13536827	-94.73237262
14992996	N - NOT INJURED	2016	MOTOR VEHICLE IN TRANSPORT	30.32023252	-95.0262937
14997805	N - NOT INJURED	2016	FIXED OBJECT	29.95681348	-94.84325004
14957525	N - NOT INJURED	2016	MOTOR VEHICLE IN TRANSPORT	29.9151924	-94.89935904
14957528	N - NOT INJURED	2016	MOTOR VEHICLE IN TRANSPORT	30.04648638	-94.88625079
14957529	N - NOT INJURED	2016	MOTOR VEHICLE IN TRANSPORT	30.04398727	-94.89003754
14957906	N - NOT INJURED	2016	MOTOR VEHICLE IN TRANSPORT	30.04652366	-94.88622429
14971525	N - NOT INJURED	2016	MOTOR VEHICLE IN TRANSPORT	30.06307428	-94.7959273
15007866	B - SUSPECTED MINOR INJURY	2016	MOTOR VEHICLE IN TRANSPORT	30.04885387	-94.71394434
15015591	C - POSSIBLE INJURY	2016	FIXED OBJECT	30.19274944	-94.70952654
15070577	N - NOT INJURED	2016	MOTOR VEHICLE IN TRANSPORT	No Data	No Data
14957909	N - NOT INJURED	2016	MOTOR VEHICLE IN TRANSPORT	30.04631029	-94.89879392
14964099	A - SUSPECTED SERIOUS INJURY	2016	RR TRAIN	30.04014403	-94.89749819
14964103	N - NOT INJURED	2016	MOTOR VEHICLE IN TRANSPORT	30.04398727	-94.89003754
14971526	C - POSSIBLE INJURY	2016	MOTOR VEHICLE IN TRANSPORT	30.05655999	-94.79628524
15007860	B - SUSPECTED MINOR INJURY	2016	FIXED OBJECT	30.09771725	-94.6472563
15014548	N - NOT INJURED	2016	MOTOR VEHICLE IN TRANSPORT	29.89663771	-94.89609716
14959339	C - POSSIBLE INJURY	2016	MOTOR VEHICLE IN TRANSPORT	30.25312348	-94.65591199
14964109	B - SUSPECTED MINOR INJURY	2016	MOTOR VEHICLE IN TRANSPORT	30.06378481	-94.90332455
14979825	N - NOT INJURED	2016	OTHER OBJECT	29.89923305	-94.69787957
14979826	C - POSSIBLE INJURY	2016	OTHER OBJECT	29.89923305	-94.69787957
14979827	N - NOT INJURED	2016	OTHER OBJECT	29.89923305	-94.69787957

Crash ID	Crash Severity	Crash Year	First Harmful Event	Latitude	Longitude
14979828	C - POSSIBLE INJURY	2016	OTHER OBJECT	29.89923305	-94.69787957
14979830	N - NOT INJURED	2016	MOTOR VEHICLE IN TRANSPORT	30.28890479	-95.12315792
14979820	N - NOT INJURED	2016	FIXED OBJECT	30.30035619	-95.13490965
14979821	N - NOT INJURED	2016	FIXED OBJECT	30.33583156	-94.95387912
14980670	B - SUSPECTED MINOR INJURY	2016	MOTOR VEHICLE IN TRANSPORT	30.04693865	-94.89198695
15007862	B - SUSPECTED MINOR INJURY	2016	FIXED OBJECT	30.27283469	-95.13674313
14979819	N - NOT INJURED	2016	MOTOR VEHICLE IN TRANSPORT	30.03049639	-94.45989164
14983555	N - NOT INJURED	2016	MOTOR VEHICLE IN TRANSPORT	30.07363251	-94.78381555
14986450	N - NOT INJURED	2016	MOTOR VEHICLE IN TRANSPORT	30.28718432	-94.94504141
14997425	N - NOT INJURED	2016	MOTOR VEHICLE IN TRANSPORT	30.08263769	-94.76938948
15012355	N - NOT INJURED	2016	MOTOR VEHICLE IN TRANSPORT	30.33981467	-95.08996314
14965244	N - NOT INJURED	2016	MOTOR VEHICLE IN TRANSPORT	30.15660667	-94.73918152
14979817	C - POSSIBLE INJURY	2016	FIXED OBJECT	30.19054714	-95.09711665
14979818	N - NOT INJURED	2016	ANIMAL	30.28518698	-94.82594856
15007863	N - NOT INJURED	2016	MOTOR VEHICLE IN TRANSPORT	30.41488351	-94.92740946
14988592	N - NOT INJURED	2016	MOTOR VEHICLE IN TRANSPORT	30.33809467	-95.09146314
14992997	N - NOT INJURED	2016	MOTOR VEHICLE IN TRANSPORT	30.27803019	-95.13200622
15007868	B - SUSPECTED MINOR INJURY	2016	MOTOR VEHICLE IN TRANSPORT	30.31373552	-95.0862643
14979811	N - NOT INJURED	2016	FIXED OBJECT	30.35309507	-95.0895148
14970705	N - NOT INJURED	2016	MOTOR VEHICLE IN TRANSPORT	30.04693865	-94.89198695
14993837	N - NOT INJURED	2016	MOTOR VEHICLE IN TRANSPORT	30.36843681	-95.07491302
14971905	N - NOT INJURED	2016	ANIMAL	30.05363613	-94.74395681
14971968	N - NOT INJURED	2016	ANIMAL	30.07478415	-94.87300961
14980669	N - NOT INJURED	2016	MOTOR VEHICLE IN TRANSPORT	30.04474725	-94.88872241
14993840	N - NOT INJURED	2016	FIXED OBJECT	30.0666532	-94.71505621
14984722	N - NOT INJURED	2016	MOTOR VEHICLE IN TRANSPORT	30.05658492	-94.79340363
14992013	B - SUSPECTED MINOR INJURY	2016	MOTOR VEHICLE IN TRANSPORT	30.0535965	-94.89642532
14996251	N - NOT INJURED	2016	ANIMAL	30.07905666	-94.77435743
14992015	K - FATAL INJURY	2016	MOTOR VEHICLE IN TRANSPORT	29.98786638	-94.96565172
14992022	N - NOT INJURED	2016	MOTOR VEHICLE IN TRANSPORT	30.04514477	-94.88804599
15012356	N - NOT INJURED	2016	MOTOR VEHICLE IN TRANSPORT	30.34133467	-95.08280314
15012357	N - NOT INJURED	2016	MOTOR VEHICLE IN TRANSPORT	30.3363548	-95.08560528
15012448	B - SUSPECTED MINOR INJURY	2016	MOTOR VEHICLE IN TRANSPORT	30.05661129	-94.8007233
14983867	N - NOT INJURED	2016	MOTOR VEHICLE IN TRANSPORT	29.89101375	-94.81409164
14992014	N - NOT INJURED	2016	MOTOR VEHICLE IN TRANSPORT	30.0453056	-94.88779399
14993855	K - FATAL INJURY	2016	MOTOR VEHICLE IN TRANSPORT	29.89585499	-94.81407698
14983407	N - NOT INJURED	2016	MOTOR VEHICLE IN TRANSPORT	30.05910693	-94.90017042
14992017	N - NOT INJURED	2016	MOTOR VEHICLE IN TRANSPORT	30.03801013	-94.88065738
14992018	N - NOT INJURED	2016	MOTOR VEHICLE IN TRANSPORT	30.0535965	-94.89642532
15012358	N - NOT INJURED	2016	MOTOR VEHICLE IN TRANSPORT	No Data	No Data
14992019	N - NOT INJURED	2016	MOTOR VEHICLE IN TRANSPORT	No Data	No Data
14992020	N - NOT INJURED	2016	MOTOR VEHICLE IN TRANSPORT	30.04098525	-94.89327884
14993839	B - SUSPECTED MINOR INJURY	2016	MOTOR VEHICLE IN TRANSPORT	30.07333825	-94.67307417
15012445	N - NOT INJURED	2016	MOTOR VEHICLE IN TRANSPORT	30.05885803	-94.75253592
14992021	N - NOT INJURED	2016	MOTOR VEHICLE IN TRANSPORT	30.04234046	-94.89287604
14992023	B - SUSPECTED MINOR INJURY	2016	MOTOR VEHICLE IN TRANSPORT	30.0535965	-94.89642532
14993838	N - NOT INJURED	2016	FIXED OBJECT	29.98541347	-94.74095074
14997423	N - NOT INJURED	2016	MOTOR VEHICLE IN TRANSPORT	30.06650472	-94.79876322
15002540	B - SUSPECTED MINOR INJURY	2016	FIXED OBJECT	30.05519893	-94.84408246
15026896	N - NOT INJURED	2016	MOTOR VEHICLE IN TRANSPORT	30.34209467	-95.09046314
15080834	B - SUSPECTED MINOR INJURY	2016	MOTOR VEHICLE IN TRANSPORT	30.3100807	-94.97123859
15002541	N - NOT INJURED	2016	MOTOR VEHICLE IN TRANSPORT	30.05350995	-94.7431785
14991890	N - NOT INJURED	2016	MOTOR VEHICLE IN TRANSPORT	30.04171204	-94.67199561

Crash ID	Crash Severity	Crash Year	First Harmful Event	Latitude	Longitude
14991913	99 - UNKNOWN	2016	FIXED OBJECT	29.94816002	-94.8434646
15012359	C - POSSIBLE INJURY	2016	MOTOR VEHICLE IN TRANSPORT	30.34556797	-95.08845975
15012465	N - NOT INJURED	2016	PARKED CAR	30.07399464	-94.78318723
15026894	B - SUSPECTED MINOR INJURY	2016	FIXED OBJECT	30.32503773	-95.09999572
15011693	N - NOT INJURED	2016	MOTOR VEHICLE IN TRANSPORT	30.03996223	-94.89735011
15013708	N - NOT INJURED	2016	MOTOR VEHICLE IN TRANSPORT	30.04098525	-94.89327884
15026893	B - SUSPECTED MINOR INJURY	2016	MOTOR VEHICLE IN TRANSPORT	30.34300423	-95.08995056
15026900	N - NOT INJURED	2016	MOTOR VEHICLE IN TRANSPORT	30.3455605	-95.08846382
15028205	N - NOT INJURED	2016	MOTOR VEHICLE IN TRANSPORT	30.13076386	-94.92822928
15008100	N - NOT INJURED	2016	MOTOR VEHICLE IN TRANSPORT	30.04788569	-94.88449182
15024870	N - NOT INJURED	2016	MOTOR VEHICLE IN TRANSPORT	30.05949472	-94.78578322
15026895	B - SUSPECTED MINOR INJURY	2016	MOTOR VEHICLE IN TRANSPORT	30.33402127	-95.06064592
15008101	N - NOT INJURED	2016	MOTOR VEHICLE IN TRANSPORT	29.98786736	-94.96565247
15026897	N - NOT INJURED	2016	MOTOR VEHICLE IN TRANSPORT	30.34011114	-95.0983769
15028204	N - NOT INJURED	2016	MOTOR VEHICLE IN TRANSPORT	29.90523426	-94.89762784
15008130	K - FATAL INJURY	2016	MOTOR VEHICLE IN TRANSPORT	30.10006504	-94.92292024
15015319	B - SUSPECTED MINOR INJURY	2016	MOTOR VEHICLE IN TRANSPORT	30.10006505	-94.92290391
15015592	A - SUSPECTED SERIOUS INJURY	2016	MOTOR VEHICLE IN TRANSPORT	30.23980673	-94.96633193
15008105	N - NOT INJURED	2016	OTHER OBJECT	30.0535965	-94.89642532
15013709	N - NOT INJURED	2016	MOTOR VEHICLE IN TRANSPORT	29.9459445	-94.90459311
15015323	N - NOT INJURED	2016	MOTOR VEHICLE IN TRANSPORT	30.04406391	-94.88990867
15024554	N - NOT INJURED	2016	MOTOR VEHICLE IN TRANSPORT	30.28654065	-95.12510077
15020434	N - NOT INJURED	2016	FIXED OBJECT	30.33140747	-94.75137464
15023618	B - SUSPECTED MINOR INJURY	2016	OTHER OBJECT	30.04576458	-94.99250649
15028200	N - NOT INJURED	2016	ANIMAL	30.09054052	-94.86124632
15043715	N - NOT INJURED	2016	FIXED OBJECT	30.05363263	-94.7434846
15008124	N - NOT INJURED	2016	MOTOR VEHICLE IN TRANSPORT	30.04630745	-94.89774106
15013714	N - NOT INJURED	2016	MOTOR VEHICLE IN TRANSPORT	30.04066752	-94.89639238
15013715	N - NOT INJURED	2016	MOTOR VEHICLE IN TRANSPORT	30.06152887	-94.9018136
15015590	C - POSSIBLE INJURY	2016	MOTOR VEHICLE IN TRANSPORT	30.10839958	-94.92313532
15024878	N - NOT INJURED	2016	MOTOR VEHICLE IN TRANSPORT	30.07415534	-94.78290841
15049753	N - NOT INJURED	2016	MOTOR VEHICLE IN TRANSPORT	30.05655052	-94.79579322
15013720	N - NOT INJURED	2016	MOTOR VEHICLE IN TRANSPORT	30.06449673	-94.90379924
15024873	N - NOT INJURED	2016	MOTOR VEHICLE IN TRANSPORT	30.05659773	-94.79827315
15028207	N - NOT INJURED	2016	MOTOR VEHICLE IN TRANSPORT	30.44056237	-94.76635298
15049788	N - NOT INJURED	2016	FIXED OBJECT	30.05533686	-95.01077066
15049792	N - NOT INJURED	2016	FIXED OBJECT	30.34966041	-94.75427888
15028209	N - NOT INJURED	2016	FIXED OBJECT	30.37667022	-95.06950037
15035301	C - POSSIBLE INJURY	2016	OVERTURNED	No Data	No Data
15105645	N - NOT INJURED	2016	OVERTURNED	30.07070315	-94.68941774
15024881	N - NOT INJURED	2016	MOTOR VEHICLE IN TRANSPORT	30.05655865	-94.79622056
15040586	A - SUSPECTED SERIOUS INJURY	2016	FIXED OBJECT	30.05958808	-94.77620995
15028202	N - NOT INJURED	2016	MOTOR VEHICLE IN TRANSPORT	30.19203995	-95.09345011
15028419	A - SUSPECTED SERIOUS INJURY	2016	MOTOR VEHICLE IN TRANSPORT	29.98453296	-94.90716006
15040578	N - NOT INJURED	2016	MOTOR VEHICLE IN TRANSPORT	30.05735276	-94.79583697
15023621	A - SUSPECTED SERIOUS INJURY	2016	MOTOR VEHICLE IN TRANSPORT	30.09373727	-94.91709118
15028405	B - SUSPECTED MINOR INJURY	2016	OVERTURNED	30.09502722	-94.91762548
15048616	B - SUSPECTED MINOR INJURY	2016	FIXED OBJECT	29.90679125	-94.82033839
15049789	B - SUSPECTED MINOR INJURY	2016	OVERTURNED	29.92455148	-94.8322332
15076839	N - NOT INJURED	2016	MOTOR VEHICLE IN TRANSPORT	30.05336018	-94.89626471
15030679	N - NOT INJURED	2016	MOTOR VEHICLE IN TRANSPORT	30.28687402	-95.12483693
15040134	N - NOT INJURED	2016	MOTOR VEHICLE IN TRANSPORT	30.04437982	-94.88936025
15040140	N - NOT INJURED	2016	FIXED OBJECT	30.03946429	-94.89342375

Crash ID	Crash Severity	Crash Year	First Harmful Event	Latitude	Longitude
15040579	N - NOT INJURED	2016	MOTOR VEHICLE IN TRANSPORT	30.07416974	-94.78288343
15067067	N - NOT INJURED	2016	MOTOR VEHICLE IN TRANSPORT	30.33590433	-95.09364217
15043714	N - NOT INJURED	2016	ANIMAL	30.28553203	-94.97676445
15071457	N - NOT INJURED	2016	FIXED OBJECT	30.10357884	-94.99278349
15052011	B - SUSPECTED MINOR INJURY	2016	MOTOR VEHICLE IN TRANSPORT	No Data	No Data
15040131	N - NOT INJURED	2016	MOTOR VEHICLE IN TRANSPORT	30.03093417	-94.89393524
15040133	N - NOT INJURED	2016	ANIMAL	29.93874693	-94.90336761
15042546	N - NOT INJURED	2016	MOTOR VEHICLE IN TRANSPORT	30.07138472	-94.79094322
15043713	N - NOT INJURED	2016	MOTOR VEHICLE IN TRANSPORT	30.20431281	-95.09421218
15078489	N - NOT INJURED	2016	MOTOR VEHICLE IN TRANSPORT	30.04098525	-94.89327884
15040135	N - NOT INJURED	2016	MOTOR VEHICLE IN TRANSPORT	30.04502922	-94.89073648
15049787	N - NOT INJURED	2016	MOTOR VEHICLE IN TRANSPORT	30.32196969	-94.951692
15049796	N - NOT INJURED	2016	OVERTURNED	30.16244961	-94.76207275
15080736	B - SUSPECTED MINOR INJURY	2016	FIXED OBJECT	30.10970548	-94.74266161
15083580	B - SUSPECTED MINOR INJURY	2016	OVERTURNED	30.04632598	-94.91710986
15105641	N - NOT INJURED	2016	FIXED OBJECT	29.91136127	-94.81970987
15040974	N - NOT INJURED	2016	MOTOR VEHICLE IN TRANSPORT	30.04383625	-94.89030443
15049750	A - SUSPECTED SERIOUS INJURY	2016	MOTOR VEHICLE IN TRANSPORT	30.05657021	-94.80484918
15092421	N - NOT INJURED	2016	ANIMAL	30.03081837	-94.60860365
15041181	N - NOT INJURED	2016	PARKED CAR	29.99128734	-94.9611794
15041182	N - NOT INJURED	2016	MOTOR VEHICLE IN TRANSPORT	29.99509589	-94.95619379
15049752	B - SUSPECTED MINOR INJURY	2016	MOTOR VEHICLE IN TRANSPORT	30.06026472	-94.78581323
15080732	N - NOT INJURED	2016	FIXED OBJECT	30.31104567	-95.08609189
15080741	N - NOT INJURED	2016	FIXED OBJECT	30.4875268	-94.78289908
15130161	N - NOT INJURED	2016	MOTOR VEHICLE IN TRANSPORT	30.33373168	-95.06026556
15049790	N - NOT INJURED	2016	FIXED OBJECT	29.98758431	-94.85796636
15052171	A - SUSPECTED SERIOUS INJURY	2016	MOTOR VEHICLE IN TRANSPORT	30.05300391	-94.89602757
15095461	N - NOT INJURED	2016	MOTOR VEHICLE IN TRANSPORT	30.08451784	-94.76679885
15049791	N - NOT INJURED	2016	FIXED OBJECT	29.99470002	-94.95922614
15052174	B - SUSPECTED MINOR INJURY	2016	OVERTURNED	30.03048302	-94.90984656
15052175	N - NOT INJURED	2016	MOTOR VEHICLE IN TRANSPORT	30.04496681	-94.88522961
15052178	N - NOT INJURED	2016	FIXED OBJECT	30.0601575	-94.90091278
15052181	N - NOT INJURED	2016	MOTOR VEHICLE IN TRANSPORT	30.05910693	-94.90017042
15067068	N - NOT INJURED	2016	ANIMAL	30.33859492	-95.06675643
15070832	N - NOT INJURED	2016	MOTOR VEHICLE IN TRANSPORT	30.34259187	-95.08882518
15076841	N - NOT INJURED	2016	MOTOR VEHICLE IN TRANSPORT	30.05655071	-94.79531818
15078494	A - SUSPECTED SERIOUS INJURY	2016	MOTOR VEHICLE IN TRANSPORT	30.04474725	-94.88872241
15076603	C - POSSIBLE INJURY	2016	MOTOR VEHICLE IN TRANSPORT	30.0575623	-94.81414239
15076792	B - SUSPECTED MINOR INJURY	2016	MOTOR VEHICLE IN TRANSPORT	30.07507355	-94.78131668
15052186	N - NOT INJURED	2016	MOTOR VEHICLE IN TRANSPORT	30.03232556	-94.88630389
15052187	N - NOT INJURED	2016	MOTOR VEHICLE IN TRANSPORT	30.04514477	-94.88804599
15078495	B - SUSPECTED MINOR INJURY	2016	MOTOR VEHICLE IN TRANSPORT	30.04066752	-94.89639238
15092434	N - NOT INJURED	2016	MOTOR VEHICLE IN TRANSPORT	30.00807994	-94.95925212
15078497	N - NOT INJURED	2016	MOTOR VEHICLE IN TRANSPORT	30.0535965	-94.89642532
15218947	N - NOT INJURED	2016	MOTOR VEHICLE IN TRANSPORT	30.21482485	-95.09907799
15068771	N - NOT INJURED	2016	MOTOR VEHICLE IN TRANSPORT	30.05658472	-94.80200322
15078501	99 - UNKNOWN	2016	PARKED CAR	No Data	No Data
15078506	N - NOT INJURED	2016	MOTOR VEHICLE IN TRANSPORT	30.04034473	-94.9083232
15082307	N - NOT INJURED	2016	MOTOR VEHICLE IN TRANSPORT	30.05821596	-94.77317945
15083657	N - NOT INJURED	2016	PARKED CAR	No Data	No Data
15090491	N - NOT INJURED	2016	MOTOR VEHICLE IN TRANSPORT	30.33342833	-95.0944115
15092446	N - NOT INJURED	2016	FIXED OBJECT	29.9899614	-94.90495078
15076601	C - POSSIBLE INJURY	2016	FIXED OBJECT	30.05654318	-94.8348781

Crash ID	Crash Severity	Crash Year	First Harmful Event	Latitude	Longitude
15078509	N - NOT INJURED	2016	MOTOR VEHICLE IN TRANSPORT	30.04737803	-94.88513757
15078511	N - NOT INJURED	2016	MOTOR VEHICLE IN TRANSPORT	30.04649473	-94.88626108
15090489	N - NOT INJURED	2016	PARKED CAR	30.35053039	-95.08537854
15135777	N - NOT INJURED	2016	FIXED OBJECT	30.45512653	-94.80637922
15080734	N - NOT INJURED	2016	FIXED OBJECT	30.04037366	-94.65985014
15092783	N - NOT INJURED	2016	FIXED OBJECT	30.01349626	-94.89502961
15092955	N - NOT INJURED	2016	MOTOR VEHICLE IN TRANSPORT	30.04645157	-94.89167023
15083921	B - SUSPECTED MINOR INJURY	2016	MOTOR VEHICLE IN TRANSPORT	30.32408027	-94.96708
15092436	N - NOT INJURED	2016	OVERTURNED	30.31378817	-95.08454364
15082299	N - NOT INJURED	2016	MOTOR VEHICLE IN TRANSPORT	30.05776365	-94.79705565
15092414	N - NOT INJURED	2016	MOTOR VEHICLE IN TRANSPORT	No Data	No Data
15092419	N - NOT INJURED	2016	MOTOR VEHICLE IN TRANSPORT	30.33924033	-94.97392973
15095457	N - NOT INJURED	2016	FIXED OBJECT	30.0571959	-94.81155542
15095460	N - NOT INJURED	2016	MOTOR VEHICLE IN TRANSPORT	30.0565867	-94.79765726
15105632	C - POSSIBLE INJURY	2016	MOTOR VEHICLE IN TRANSPORT	30.34108229	-95.07380975
15105469	A - SUSPECTED SERIOUS INJURY	2016	ANIMAL	29.91446492	-94.6138599
15105646	N - NOT INJURED	2016	FIXED OBJECT	29.94564455	-94.84283352
15105648	C - POSSIBLE INJURY	2016	MOTOR VEHICLE IN TRANSPORT	30.12079569	-94.92657332
15095455	C - POSSIBLE INJURY	2016	MOTOR VEHICLE IN TRANSPORT	30.05875472	-94.79832322
15102269	N - NOT INJURED	2016	MOTOR VEHICLE IN TRANSPORT	30.31951555	-95.03655632
15105633	N - NOT INJURED	2016	ANIMAL	30.28311969	-94.81845856
15092782	C - POSSIBLE INJURY	2016	MOTOR VEHICLE IN TRANSPORT	29.90381451	-94.8973736
15095087	N - NOT INJURED	2016	MOTOR VEHICLE IN TRANSPORT	30.33383942	-95.06040955
15095452	N - NOT INJURED	2016	MOTOR VEHICLE IN TRANSPORT	30.05660513	-94.79860561
15095086	N - NOT INJURED	2016	MOTOR VEHICLE IN TRANSPORT	30.34133467	-95.08280314
15105652	N - NOT INJURED	2016	OVERTURNED	30.41288225	-94.87649926
15115455	C - POSSIBLE INJURY	2016	MOTOR VEHICLE IN TRANSPORT	30.04630715	-94.89763755
15127934	B - SUSPECTED MINOR INJURY	2016	MOTOR VEHICLE IN TRANSPORT	30.04579926	-94.69501495
15109737	N - NOT INJURED	2016	OTHER OBJECT	30.41454837	-94.90078498
15119431	N - NOT INJURED	2016	MOTOR VEHICLE IN TRANSPORT	No Data	No Data
15107798	N - NOT INJURED	2016	FIXED OBJECT	30.20509375	-94.76064653
15092784	N - NOT INJURED	2016	MOTOR VEHICLE IN TRANSPORT	30.04423685	-94.89020684
15095453	N - NOT INJURED	2016	MOTOR VEHICLE IN TRANSPORT	30.06710472	-94.80252322
15096389	N - NOT INJURED	2016	MOTOR VEHICLE IN TRANSPORT	30.07884985	-94.86727328
15109732	B - SUSPECTED MINOR INJURY	2016	MOTOR VEHICLE IN TRANSPORT	30.30110286	-95.10522799
15109733	N - NOT INJURED	2016	MOTOR VEHICLE IN TRANSPORT	30.3045711	-95.10988276
15092785	N - NOT INJURED	2016	MOTOR VEHICLE IN TRANSPORT	30.04514477	-94.88804599
15095965	N - NOT INJURED	2016	MOTOR VEHICLE IN TRANSPORT	30.06414054	-94.90356174
15096390	N - NOT INJURED	2016	MOTOR VEHICLE IN TRANSPORT	30.0075324	-94.89754053
15096391	N - NOT INJURED	2016	FIXED OBJECT	30.02304185	-94.89393324
15096393	N - NOT INJURED	2016	MOTOR VEHICLE IN TRANSPORT	29.90807957	-94.89812249
15096394	N - NOT INJURED	2016	MOTOR VEHICLE IN TRANSPORT	30.04810473	-94.8872832
15109712	N - NOT INJURED	2016	MOTOR VEHICLE IN TRANSPORT	30.02893972	-94.60058214
15109718	N - NOT INJURED	2016	FIXED OBJECT	30.35536804	-95.12742851
15096396	N - NOT INJURED	2016	OVERTURNED	29.97825844	-94.97821388
15103231	N - NOT INJURED	2016	MOTOR VEHICLE IN TRANSPORT	30.04811467	-94.89277833
15110936	N - NOT INJURED	2016	MOTOR VEHICLE IN TRANSPORT	30.05749472	-94.79829322
15116717	N - NOT INJURED	2016	FIXED OBJECT	30.37613833	-95.06981858
15119109	99 - UNKNOWN	2016	FIXED OBJECT	30.09103934	-94.86097214
15135768	N - NOT INJURED	2016	MOTOR VEHICLE IN TRANSPORT	30.29730444	-95.08574545
15113774	N - NOT INJURED	2016	MOTOR VEHICLE IN TRANSPORT	30.0790813	-94.77440473
15114567	N - NOT INJURED	2016	ANIMAL	29.95510677	-94.75243223
15103242	N - NOT INJURED	2016	MOTOR VEHICLE IN TRANSPORT	29.98786736	-94.96565247

Crash ID	Crash Severity	Crash Year	First Harmful Event	Latitude	Longitude
15109727	N - NOT INJURED	2016	FIXED OBJECT	29.88961624	-94.81261157
15109729	K - FATAL INJURY	2016	PEDESTRIAN	30.11909018	-94.92626149
15114563	C - POSSIBLE INJURY	2016	MOTOR VEHICLE IN TRANSPORT	30.09414261	-94.64785734
15119430	N - NOT INJURED	2016	MOTOR VEHICLE IN TRANSPORT	30.05849173	-94.78269036
15130160	N - NOT INJURED	2016	OTHER NON COLLISION	30.33191539	-95.09959778
15135767	N - NOT INJURED	2016	FIXED OBJECT	30.3253508	-95.09642928
15109731	N - NOT INJURED	2016	FIXED OBJECT	30.20091982	-94.95125025
15114566	N - NOT INJURED	2016	FIXED OBJECT	30.09288678	-94.86053727
15135766	N - NOT INJURED	2016	FIXED OBJECT	30.16647965	-94.68368864
15180146	N - NOT INJURED	2016	FIXED OBJECT	30.33383942	-95.06040955
15105942	N - NOT INJURED	2016	MOTOR VEHICLE IN TRANSPORT	30.04203224	-94.89339447
15109710	C - POSSIBLE INJURY	2016	MOTOR VEHICLE IN TRANSPORT	30.04855413	-95.03354444
15119429	N - NOT INJURED	2016	MOTOR VEHICLE IN TRANSPORT	30.07836812	-94.77565467
15133177	N - NOT INJURED	2016	ANIMAL	30.07851242	-94.86802533
15105944	N - NOT INJURED	2016	MOTOR VEHICLE IN TRANSPORT	30.0468632	-94.88579241
15105945	N - NOT INJURED	2016	MOTOR VEHICLE IN TRANSPORT	30.04403354	-94.8899614
15130157	N - NOT INJURED	2016	MOTOR VEHICLE IN TRANSPORT	30.34313485	-95.08987242
15116336	N - NOT INJURED	2016	MOTOR VEHICLE IN TRANSPORT	30.00915902	-94.93752791
15118395	N - NOT INJURED	2016	MOTOR VEHICLE IN TRANSPORT	30.08066472	-94.91202
15119987	A - SUSPECTED SERIOUS INJURY	2016	FIXED OBJECT	30.21919577	-94.96126777
15133812	N - NOT INJURED	2016	MOTOR VEHICLE IN TRANSPORT	30.36554553	-94.96891472
15133813	N - NOT INJURED	2016	FIXED OBJECT	29.99110633	-94.74230575
15110802	B - SUSPECTED MINOR INJURY	2016	FIXED OBJECT	30.02400058	-94.77706171
15116333	C - POSSIBLE INJURY	2016	MOTOR VEHICLE IN TRANSPORT	30.07452572	-94.90915184
15119984	N - NOT INJURED	2016	MOTOR VEHICLE IN TRANSPORT	30.32395191	-94.96506252
15119985	N - NOT INJURED	2016	MOTOR VEHICLE IN TRANSPORT	30.28501562	-95.1263827
15127936	N - NOT INJURED	2016	MOTOR VEHICLE IN TRANSPORT	30.05357202	-94.74356723
15133814	N - NOT INJURED	2016	MOTOR VEHICLE IN TRANSPORT	30.28524472	-95.12620629
15135732	N - NOT INJURED	2016	FIXED OBJECT	30.00265993	-94.94619002
15116334	N - NOT INJURED	2016	MOTOR VEHICLE IN TRANSPORT	30.08554018	-94.91372667
15119986	N - NOT INJURED	2016	OVERTURNED	30.16217715	-94.9323769
15133815	N - NOT INJURED	2016	OVERTURNED	30.17073416	-94.71682976
15133816	A - SUSPECTED SERIOUS INJURY	2016	MOTOR VEHICLE IN TRANSPORT	30.32196969	-94.951692
15135374	N - NOT INJURED	2016	FIXED OBJECT	30.09981403	-94.64666317
15135775	N - NOT INJURED	2016	MOTOR VEHICLE IN TRANSPORT	30.27260189	-95.08528833
15270253	N - NOT INJURED	2016	MOTOR VEHICLE IN TRANSPORT	No Data	No Data
15129318	B - SUSPECTED MINOR INJURY	2016	ANIMAL	30.06322881	-94.77124677
15133817	C - POSSIBLE INJURY	2016	OVERTURNED	30.29719139	-94.9452622
15133820	N - NOT INJURED	2016	FIXED OBJECT	29.91376978	-94.89911172
15116335	N - NOT INJURED	2016	MOTOR VEHICLE IN TRANSPORT	30.04645157	-94.89167023
15119426	N - NOT INJURED	2016	MOTOR VEHICLE IN TRANSPORT	30.05655495	-94.79487338
15133818	N - NOT INJURED	2016	FIXED OBJECT	29.96228294	-94.68271656
15144948	N - NOT INJURED	2016	FIXED OBJECT	30.28455743	-95.12673552
15145114	C - POSSIBLE INJURY	2016	MOTOR VEHICLE IN TRANSPORT	30.15929172	-94.93122061
15126647	K - FATAL INJURY	2016	OVERTURNED	30.03234649	-94.88429462
15135774	99 - UNKNOWN	2016	FIXED OBJECT	30.34608477	-95.08174101
15141606	C - POSSIBLE INJURY	2016	MOTOR VEHICLE IN TRANSPORT	30.3370843	-95.11039313
15165105	N - NOT INJURED	2016	OTHER OBJECT	30.05734542	-94.81217933
15135773	N - NOT INJURED	2016	MOTOR VEHICLE IN TRANSPORT	30.15639715	-94.73639222
15141608	N - NOT INJURED	2016	MOTOR VEHICLE IN TRANSPORT	30.34074663	-95.07078136
15135776	B - SUSPECTED MINOR INJURY	2016	MOTOR VEHICLE IN TRANSPORT	30.06051508	-94.90114766
15141609	N - NOT INJURED	2016	MOTOR VEHICLE IN TRANSPORT	30.34210099	-95.09047401
15183440	N - NOT INJURED	2016	FIXED OBJECT	29.96849886	-94.90714554

Crash ID	Crash Severity	Crash Year	First Harmful Event	Latitude	Longitude
15135734	N - NOT INJURED	2016	FIXED OBJECT	30.03230476	-94.89392766
15135738	C - POSSIBLE INJURY	2016	MOTOR VEHICLE IN TRANSPORT	30.05698464	-94.89872803
15135772	N - NOT INJURED	2016	MOTOR VEHICLE IN TRANSPORT	30.24496498	-94.96750813
15145109	N - NOT INJURED	2016	OVERTURNED	30.2785338	-95.1315927
15149448	N - NOT INJURED	2016	MOTOR VEHICLE IN TRANSPORT	30.31378817	-95.08454364
15270250	N - NOT INJURED	2016	MOTOR VEHICLE IN TRANSPORT	30.34057545	-95.0702526
15270254	N - NOT INJURED	2016	MOTOR VEHICLE IN TRANSPORT	30.35535148	-95.09032564
15135439	N - NOT INJURED	2016	MOTOR VEHICLE IN TRANSPORT	30.45899695	-94.77064048
15135740	C - POSSIBLE INJURY	2016	MOTOR VEHICLE IN TRANSPORT	30.04401836	-94.88998776
15135770	B - SUSPECTED MINOR INJURY	2016	MOTOR VEHICLE IN TRANSPORT	30.24496498	-94.96750813
15141612	N - NOT INJURED	2016	MOTOR VEHICLE IN TRANSPORT	30.34653324	-95.08792593
15141618	C - POSSIBLE INJURY	2016	MOTOR VEHICLE IN TRANSPORT	30.34300423	-95.08995056
15145108	N - NOT INJURED	2016	MOTOR VEHICLE IN TRANSPORT	30.38529778	-94.97259521
15155155	N - NOT INJURED	2016	MOTOR VEHICLE IN TRANSPORT	30.34143462	-95.09086177
15315419	N - NOT INJURED	2016	MOTOR VEHICLE IN TRANSPORT	30.33842187	-95.08682907
15131786	B - SUSPECTED MINOR INJURY	2016	FIXED OBJECT	30.08333041	-94.76843499
15135769	N - NOT INJURED	2016	MOTOR VEHICLE IN TRANSPORT	30.15750281	-94.73670412
15155156	N - NOT INJURED	2016	FIXED OBJECT	30.34062016	-95.0703795
15132207	B - SUSPECTED MINOR INJURY	2016	OVERTURNED	30.28132189	-94.9449316
15135782	B - SUSPECTED MINOR INJURY	2016	MOTOR VEHICLE IN TRANSPORT	30.10017586	-94.9197464
15135944	A - SUSPECTED SERIOUS INJURY	2016	MOTOR VEHICLE IN TRANSPORT	30.04280477	-94.89209864
15169090	N - NOT INJURED	2016	MOTOR VEHICLE IN TRANSPORT	30.04649473	-94.88626108
15135783	N - NOT INJURED	2016	MOTOR VEHICLE IN TRANSPORT	30.09502722	-94.91762548
15135791	B - SUSPECTED MINOR INJURY	2016	OVERTURNED	30.05363274	-94.85475139
15140014	N - NOT INJURED	2016	MOTOR VEHICLE IN TRANSPORT	30.07961762	-94.77350945
15145112	N - NOT INJURED	2016	FIXED OBJECT	30.0455665	-94.6931433
15153277	N - NOT INJURED	2016	MOTOR VEHICLE IN TRANSPORT	30.05661129	-94.8007233
15156688	N - NOT INJURED	2016	FIXED OBJECT	30.37471196	-95.07068503
15135948	N - NOT INJURED	2016	FIXED OBJECT	30.09347943	-94.91698439
15145110	99 - UNKNOWN	2016	FIXED OBJECT	30.04032681	-94.91329988
15166250	B - SUSPECTED MINOR INJURY	2016	FIXED OBJECT	29.89064431	-94.82301928
15166252	B - SUSPECTED MINOR INJURY	2016	OVERTURNED	30.06613021	-94.71661415
15270252	N - NOT INJURED	2016	PEDESTRIAN	30.33707297	-95.09206575
15143601	N - NOT INJURED	2016	MOTOR VEHICLE IN TRANSPORT	30.01079617	-94.93539644
15165635	A - SUSPECTED SERIOUS INJURY	2016	MOTOR VEHICLE IN TRANSPORT	30.27257449	-95.08528796
15160347	B - SUSPECTED MINOR INJURY	2016	PEDESTRIAN	30.06105048	-94.78636164
15157562	N - NOT INJURED	2016	ANIMAL	30.03496365	-94.89386755
15161716	C - POSSIBLE INJURY	2016	OTHER OBJECT	30.05658934	-94.802627
15149449	N - NOT INJURED	2016	FIXED OBJECT	30.07981487	-94.86502778
15165968	N - NOT INJURED	2016	MOTOR VEHICLE IN TRANSPORT	30.2134305	-94.77966171
15169091	N - NOT INJURED	2016	MOTOR VEHICLE IN TRANSPORT	30.04748431	-94.889653
15148049	N - NOT INJURED	2016	MOTOR VEHICLE IN TRANSPORT	30.04493729	-94.8852102
15148062	N - NOT INJURED	2016	MOTOR VEHICLE IN TRANSPORT	30.04649706	-94.88625811
15153272	A - SUSPECTED SERIOUS INJURY	2016	PEDESTRIAN	No Data	No Data
15153273	N - NOT INJURED	2016	FIXED OBJECT	30.05977005	-94.80138596
15165985	N - NOT INJURED	2016	MOTOR VEHICLE IN TRANSPORT	29.91161957	-94.82363051
15166257	C - POSSIBLE INJURY	2016	MOTOR VEHICLE IN TRANSPORT	29.98202103	-94.9643705
15169093	N - NOT INJURED	2016	MOTOR VEHICLE IN TRANSPORT	30.04858261	-94.88357877
15153269	N - NOT INJURED	2016	FIXED OBJECT	30.05660298	-94.80137004
15169096	N - NOT INJURED	2016	MOTOR VEHICLE IN TRANSPORT	30.09476917	-94.91751859
15183234	N - NOT INJURED	2016	OVERTURNED	30.29114674	-95.09917523
15166254	N - NOT INJURED	2016	OVERTURNED	30.02359586	-94.55458538
15166258	N - NOT INJURED	2016	FIXED OBJECT	30.27062107	-95.0848655

Crash ID	Crash Severity	Crash Year	First Harmful Event	Latitude	Longitude
15169100	N - NOT INJURED	2016	FIXED OBJECT	30.01500515	-94.87527203
15272325	N - NOT INJURED	2016	MOTOR VEHICLE IN TRANSPORT	30.34313485	-95.08987242
15169665	C - POSSIBLE INJURY	2016	MOTOR VEHICLE IN TRANSPORT	30.21435754	-95.11446985
15203417	B - SUSPECTED MINOR INJURY	2016	MOTOR VEHICLE IN TRANSPORT	30.34189962	-95.09059118
15166249	N - NOT INJURED	2016	MOTOR VEHICLE IN TRANSPORT	30.11214429	-94.74083553
15169101	N - NOT INJURED	2016	FIXED OBJECT	30.01154576	-94.93442043
15165983	B - SUSPECTED MINOR INJURY	2016	MOTOR VEHICLE IN TRANSPORT	30.32377796	-95.04694812
15165984	N - NOT INJURED	2016	ANIMAL	30.30956673	-94.74945258
15168396	B - SUSPECTED MINOR INJURY	2016	MOTOR VEHICLE IN TRANSPORT	30.26281899	-95.08487299
15168395	K - FATAL INJURY	2016	MOTOR VEHICLE IN TRANSPORT	29.98786638	-94.96565172
15169109	N - NOT INJURED	2016	MOTOR VEHICLE IN TRANSPORT	30.0339838	-94.87826151
15166175	N - NOT INJURED	2016	MOTOR VEHICLE IN TRANSPORT	30.27965451	-94.97542825
15169103	N - NOT INJURED	2016	MOTOR VEHICLE IN TRANSPORT	30.0464394	-94.8863313
15178992	K - FATAL INJURY	2016	MOTOR VEHICLE IN TRANSPORT	30.24712901	-94.73376204
15215639	C - POSSIBLE INJURY	2016	MOTOR VEHICLE IN TRANSPORT	30.35288546	-95.09007856
15293192	N - NOT INJURED	2016	MOTOR VEHICLE IN TRANSPORT	30.35269659	-95.08986849
15169105	N - NOT INJURED	2016	MOTOR VEHICLE IN TRANSPORT	30.04633732	-94.89160182
15183237	N - NOT INJURED	2016	MOTOR VEHICLE IN TRANSPORT	30.10005969	-94.94441318
15203419	N - NOT INJURED	2016	MOTOR VEHICLE IN TRANSPORT	30.35060386	-95.08552611
15256497	N - NOT INJURED	2016	PARKED CAR	No Data	No Data
15183205	N - NOT INJURED	2016	MOTOR VEHICLE IN TRANSPORT	30.00781048	-94.67308642
15183235	N - NOT INJURED	2016	FIXED OBJECT	30.05821596	-94.77317945
15218961	A - SUSPECTED SERIOUS INJURY	2016	OVERTURNED	30.02264	-94.93605319
15169111	N - NOT INJURED	2016	MOTOR VEHICLE IN TRANSPORT	30.05908472	-94.8945732
15183232	N - NOT INJURED	2016	PARKED CAR	30.29158511	-95.08696396
15183434	N - NOT INJURED	2016	MOTOR VEHICLE IN TRANSPORT	30.04203224	-94.89339447
15193228	N - NOT INJURED	2016	MOTOR VEHICLE IN TRANSPORT	No Data	No Data
15194499	C - POSSIBLE INJURY	2016	MOTOR VEHICLE IN TRANSPORT	30.0596758	-94.77123115
15175246	C - POSSIBLE INJURY	2016	MOTOR VEHICLE IN TRANSPORT	30.05762304	-94.81479349
15176534	C - POSSIBLE INJURY	2016	MOTOR VEHICLE IN TRANSPORT	30.31938514	-94.996352
15185185	N - NOT INJURED	2016	FIXED OBJECT	30.44411378	-94.75069582
15176542	C - POSSIBLE INJURY	2016	PEDESTRIAN	30.3202312	-95.02631269
15194504	N - NOT INJURED	2016	MOTOR VEHICLE IN TRANSPORT	30.05656094	-94.79633137
15207343	C - POSSIBLE INJURY	2016	MOTOR VEHICLE IN TRANSPORT	30.05742682	-94.81264514
15246178	C - POSSIBLE INJURY	2016	FIXED OBJECT	30.35542413	-95.09032462
15351392	N - NOT INJURED	2016	FIXED OBJECT	30.36024467	-95.08518429
15183293	N - NOT INJURED	2016	FIXED OBJECT	No Data	No Data
15183415	N - NOT INJURED	2016	MOTOR VEHICLE IN TRANSPORT	30.06577404	-94.87849261
15194102	A - SUSPECTED SERIOUS INJURY	2016	MOTOR VEHICLE IN TRANSPORT	30.3196465	-95.03460001
15194503	B - SUSPECTED MINOR INJURY	2016	MOTOR VEHICLE IN TRANSPORT	30.07138472	-94.79094322
15194506	C - POSSIBLE INJURY	2016	MOTOR VEHICLE IN TRANSPORT	30.05800056	-94.77152252
15227670	C - POSSIBLE INJURY	2016	MOTOR VEHICLE IN TRANSPORT	30.33714834	-95.09937644
15194103	N - NOT INJURED	2016	FIXED OBJECT	30.2931609	-95.12841723
15194104	N - NOT INJURED	2016	FIXED OBJECT	30.32064065	-95.08746897
15204923	B - SUSPECTED MINOR INJURY	2016	MOTOR VEHICLE IN TRANSPORT	30.0445542	-94.89041896
15194502	N - NOT INJURED	2016	MOTOR VEHICLE IN TRANSPORT	30.05656094	-94.79633137
15201879	N - NOT INJURED	2016	FIXED OBJECT	30.15686561	-94.75256585
15201882	B - SUSPECTED MINOR INJURY	2016	MOTOR VEHICLE IN TRANSPORT	30.0440593	-94.68349429
15204895	N - NOT INJURED	2016	MOTOR VEHICLE IN TRANSPORT	29.93874693	-94.90336761
15227667	N - NOT INJURED	2016	MOTOR VEHICLE IN TRANSPORT	30.27675131	-95.13305636
15194098	N - NOT INJURED	2016	MOTOR VEHICLE IN TRANSPORT	30.0456547	-95.03785864
15201880	N - NOT INJURED	2016	OVERTURNED	30.06581041	-94.97592344
15252268	N - NOT INJURED	2016	MOTOR VEHICLE IN TRANSPORT	30.28813606	-95.12379779

Crash ID	Crash Severity	Crash Year	First Harmful Event	Latitude	Longitude
15194099	N - NOT INJURED	2016	FIXED OBJECT	30.32022278	-94.94529533
15194497	B - SUSPECTED MINOR INJURY	2016	MOTOR VEHICLE IN TRANSPORT	30.05656914	-94.79672731
15201881	B - SUSPECTED MINOR INJURY	2016	OVERTURNED	29.97358553	-94.98431057
15215937	B - SUSPECTED MINOR INJURY	2016	MOTOR VEHICLE IN TRANSPORT	29.88841455	-94.89502318
15315864	C - POSSIBLE INJURY	2016	MOTOR VEHICLE IN TRANSPORT	30.34153467	-95.08630314
15194100	N - NOT INJURED	2016	OVERTURNED	30.45606579	-94.81124945
15204897	A - SUSPECTED SERIOUS INJURY	2016	MOTOR VEHICLE IN TRANSPORT	30.04360289	-94.88433318
15192253	B - SUSPECTED MINOR INJURY	2016	MOTOR VEHICLE IN TRANSPORT	30.1050587	-94.85857313
15201797	B - SUSPECTED MINOR INJURY	2016	OVERTURNED	30.34738782	-95.12347034
15192663	C - POSSIBLE INJURY	2016	MOTOR VEHICLE IN TRANSPORT	30.32013665	-95.02766986
15207340	N - NOT INJURED	2016	PARKED CAR	30.0700195	-94.76155404
15195081	B - SUSPECTED MINOR INJURY	2016	OTHER NON COLLISION	29.93918171	-94.95149435
15204911	N - NOT INJURED	2016	MOTOR VEHICLE IN TRANSPORT	29.98028813	-94.90803321
15207341	N - NOT INJURED	2016	MOTOR VEHICLE IN TRANSPORT	30.08069579	-94.772026
15204920	N - NOT INJURED	2016	MOTOR VEHICLE IN TRANSPORT	30.04514477	-94.88804599
15218949	B - SUSPECTED MINOR INJURY	2016	FIXED OBJECT	30.24709867	-94.70555774
15204925	N - NOT INJURED	2016	MOTOR VEHICLE IN TRANSPORT	29.98786736	-94.96565247
15211953	N - NOT INJURED	2016	MOTOR VEHICLE IN TRANSPORT	30.07537666	-94.77247999
15227672	C - POSSIBLE INJURY	2016	MOTOR VEHICLE IN TRANSPORT	30.33383942	-95.06040955
15204944	N - NOT INJURED	2016	MOTOR VEHICLE IN TRANSPORT	30.06028392	-94.90099582
15234610	N - NOT INJURED	2016	FIXED OBJECT	30.05658492	-94.79340363
15204929	N - NOT INJURED	2016	MOTOR VEHICLE IN TRANSPORT	30.05620985	-94.89820145
15216946	B - SUSPECTED MINOR INJURY	2016	MOTOR VEHICLE IN TRANSPORT	30.03996223	-94.89735011
15226389	N - NOT INJURED	2016	MOTOR VEHICLE IN TRANSPORT	29.98821921	-94.96570697
15216945	N - NOT INJURED	2016	PARKED CAR	30.04673897	-94.88751274
15216947	N - NOT INJURED	2016	MOTOR VEHICLE IN TRANSPORT	30.04587808	-94.88704372
15234617	N - NOT INJURED	2016	MOTOR VEHICLE IN TRANSPORT	30.0596758	-94.77123115
15211952	N - NOT INJURED	2016	MOTOR VEHICLE IN TRANSPORT	30.05572493	-94.75704236
15218944	C - POSSIBLE INJURY	2016	OVERTURNED	30.29343251	-95.12843635
15218952	C - POSSIBLE INJURY	2016	MOTOR VEHICLE IN TRANSPORT	30.33384146	-94.95290976
15226387	N - NOT INJURED	2016	MOTOR VEHICLE IN TRANSPORT	29.94982411	-94.69270812
15226602	B - SUSPECTED MINOR INJURY	2016	MOTOR VEHICLE IN TRANSPORT	30.00988683	-94.93658041
15218953	C - POSSIBLE INJURY	2016	FIXED OBJECT	29.8915772	-94.93924467
15218954	N - NOT INJURED	2016	FIXED OBJECT	30.14606	-94.64443326
15218958	N - NOT INJURED	2016	MOTOR VEHICLE IN TRANSPORT	30.28676747	-95.12492126
15227669	N - NOT INJURED	2016	MOTOR VEHICLE IN TRANSPORT	30.33590634	-95.09365974
15234619	N - NOT INJURED	2016	MOTOR VEHICLE IN TRANSPORT	30.06307421	-94.79596657
15216948	N - NOT INJURED	2016	MOTOR VEHICLE IN TRANSPORT	30.04577123	-94.88717936
15216951	N - NOT INJURED	2016	FIXED OBJECT	30.09102195	-94.91602157
15218955	N - NOT INJURED	2016	FIXED OBJECT	30.08945235	-94.70541029
15218956	N - NOT INJURED	2016	FIXED OBJECT	30.46314283	-94.84528016
15226386	A - SUSPECTED SERIOUS INJURY	2016	FIXED OBJECT	30.23718914	-94.97030021
15234608	N - NOT INJURED	2016	MOTOR VEHICLE IN TRANSPORT	30.05659483	-94.80200335
15212317	N - NOT INJURED	2016	MOTOR VEHICLE IN TRANSPORT	30.24696519	-94.74209322
15218957	N - NOT INJURED	2016	FIXED OBJECT	30.47133897	-94.77408181
15226390	N - NOT INJURED	2016	MOTOR VEHICLE IN TRANSPORT	30.21486152	-95.09483181
15226391	N - NOT INJURED	2016	MOTOR VEHICLE IN TRANSPORT	30.28998633	-95.1223147
15216959	N - NOT INJURED	2016	MOTOR VEHICLE IN TRANSPORT	29.98773606	-94.96562077
15246181	N - NOT INJURED	2016	FIXED OBJECT	30.34246405	-95.08847704
15270255	N - NOT INJURED	2016	MOTOR VEHICLE IN TRANSPORT	30.34314711	-95.08986529
15272326	N - NOT INJURED	2016	MOTOR VEHICLE IN TRANSPORT	30.33841467	-95.08683314
15216847	C - POSSIBLE INJURY	2016	MOTOR VEHICLE IN TRANSPORT	30.05426805	-94.74436904
15220388	N - NOT INJURED	2016	MOTOR VEHICLE IN TRANSPORT	30.09373727	-94.91709118

Crash ID	Crash Severity	Crash Year	First Harmful Event	Latitude	Longitude
15218721	C - POSSIBLE INJURY	2016	MOTOR VEHICLE IN TRANSPORT	29.93173735	-94.83417897
15218774	N - NOT INJURED	2016	OVERTURNED	30.44933521	-94.84024125
15226392	N - NOT INJURED	2016	MOTOR VEHICLE IN TRANSPORT	30.246966	-94.742052
15234607	N - NOT INJURED	2016	MOTOR VEHICLE IN TRANSPORT	No Data	No Data
15248937	N - NOT INJURED	2016	FIXED OBJECT	30.05545499	-94.78283218
15226395	C - POSSIBLE INJURY	2016	FIXED OBJECT	29.94594243	-94.70908326
15226613	N - NOT INJURED	2016	MOTOR VEHICLE IN TRANSPORT	30.04361993	-94.88434438
15250174	A - SUSPECTED SERIOUS INJURY	2016	OVERTURNED	30.21484253	-95.0986928
15442261	N - NOT INJURED	2016	MOTOR VEHICLE IN TRANSPORT	30.09349644	-94.75418021
15234605	N - NOT INJURED	2016	PARKED CAR	30.06404476	-94.78761719
15242438	B - SUSPECTED MINOR INJURY	2016	MOTOR VEHICLE IN TRANSPORT	30.04617823	-94.96027672
15242443	N - NOT INJURED	2016	FIXED OBJECT	30.06977295	-94.69529403
15226397	N - NOT INJURED	2016	FIXED OBJECT	30.07627367	-94.65676731
15226408	N - NOT INJURED	2016	FIXED OBJECT	30.20462176	-95.09414314
15231058	99 - UNKNOWN	2016	OVERTURNED	29.89392892	-94.81407544
15242434	B - SUSPECTED MINOR INJURY	2016	MOTOR VEHICLE IN TRANSPORT	30.2872211	-95.12456224
15226410	N - NOT INJURED	2016	FIXED OBJECT	30.20491007	-95.09414706
15229486	99 - UNKNOWN	2016	OVERTURNED	30.02201368	-94.89393297
15234603	N - NOT INJURED	2016	MOTOR VEHICLE IN TRANSPORT	30.05659773	-94.79827315
15246180	N - NOT INJURED	2016	MOTOR VEHICLE IN TRANSPORT	30.34200045	-95.0873937
15246273	N - NOT INJURED	2016	FIXED OBJECT	30.20618545	-94.70450359
15226615	N - NOT INJURED	2016	MOTOR VEHICLE IN TRANSPORT	30.04483556	-94.88856909
15226910	N - NOT INJURED	2016	MOTOR VEHICLE IN TRANSPORT	30.04203224	-94.89339447
15246179	C - POSSIBLE INJURY	2016	MOTOR VEHICLE IN TRANSPORT	30.34262467	-95.08881314
15266201	N - NOT INJURED	2016	FIXED OBJECT	30.2044847	-95.09414314
15230721	N - NOT INJURED	2016	MOTOR VEHICLE IN TRANSPORT	30.04590574	-94.88700861
15235093	N - NOT INJURED	2016	FIXED OBJECT	30.05980878	-94.90066205
15270939	N - NOT INJURED	2016	MOTOR VEHICLE IN TRANSPORT	30.04693865	-94.89198695
15235095	N - NOT INJURED	2016	MOTOR VEHICLE IN TRANSPORT	No Data	No Data
15242444	N - NOT INJURED	2016	MOTOR VEHICLE IN TRANSPORT	29.88905315	-94.79593912
15280117	N - NOT INJURED	2016	MOTOR VEHICLE IN TRANSPORT	30.05657568	-94.79704299
15248938	C - POSSIBLE INJURY	2016	MOTOR VEHICLE IN TRANSPORT	30.06085472	-94.72988324
15250191	A - SUSPECTED SERIOUS INJURY	2016	OVERTURNED	30.13767402	-94.72451174
15260187	N - NOT INJURED	2016	MOTOR VEHICLE IN TRANSPORT	30.04203224	-94.89339447
15252269	N - NOT INJURED	2016	MOTOR VEHICLE IN TRANSPORT	30.34189962	-95.09059118
15252271	N - NOT INJURED	2016	FIXED OBJECT	30.34074789	-95.07082341
15241079	N - NOT INJURED	2016	MOTOR VEHICLE IN TRANSPORT	30.04649635	-94.88625903
15241080	N - NOT INJURED	2016	MOTOR VEHICLE IN TRANSPORT	30.08040002	-94.91161304
15267146	B - SUSPECTED MINOR INJURY	2016	MOTOR VEHICLE IN TRANSPORT	30.32427362	-94.96364516
15248941	C - POSSIBLE INJURY	2016	FIXED OBJECT	No Data	No Data
15255578	N - NOT INJURED	2016	FIXED OBJECT	30.02750742	-94.59060455
15255579	B - SUSPECTED MINOR INJURY	2016	MOTOR VEHICLE IN TRANSPORT	30.28367402	-95.12741577
15255581	N - NOT INJURED	2016	FIXED OBJECT	30.41455993	-94.89886764
15270950	N - NOT INJURED	2016	MOTOR VEHICLE IN TRANSPORT	30.32018241	-95.02701299
15283209	N - NOT INJURED	2016	FIXED OBJECT	30.32125385	-95.08754359
15242719	N - NOT INJURED	2016	MOTOR VEHICLE IN TRANSPORT	30.04788569	-94.88449182
15247820	C - POSSIBLE INJURY	2016	MOTOR VEHICLE IN TRANSPORT	30.02904579	-94.60104057
15252267	N - NOT INJURED	2016	PARKED CAR	30.34000416	-95.09169414
15252270	N - NOT INJURED	2016	MOTOR VEHICLE IN TRANSPORT	30.34903864	-95.08644138
15248939	N - NOT INJURED	2016	MOTOR VEHICLE IN TRANSPORT	30.05656531	-94.79436531
15253516	B - SUSPECTED MINOR INJURY	2016	MOTOR VEHICLE IN TRANSPORT	30.05371453	-94.89650554
15256496	N - NOT INJURED	2016	MOTOR VEHICLE IN TRANSPORT	30.33830653	-95.09268428
15256508	N - NOT INJURED	2016	MOTOR VEHICLE IN TRANSPORT	30.33106613	-95.13240298

Crash ID	Crash Severity	Crash Year	First Harmful Event	Latitude	Longitude
15285151	N - NOT INJURED	2016	MOTOR VEHICLE IN TRANSPORT	30.33708453	-95.11042489
15301668	N - NOT INJURED	2016	MOTOR VEHICLE IN TRANSPORT	No Data	No Data
15276455	B - SUSPECTED MINOR INJURY	2016	PARKED CAR	30.41274548	-94.92007409
15369330	N - NOT INJURED	2016	MOTOR VEHICLE IN TRANSPORT	30.35265923	-95.08990479
15247790	B - SUSPECTED MINOR INJURY	2016	OVERTURNED	30.30109463	-94.94537469
15247794	B - SUSPECTED MINOR INJURY	2016	FIXED OBJECT	30.00618342	-94.76350736
15248940	N - NOT INJURED	2016	MOTOR VEHICLE IN TRANSPORT	30.08339808	-94.76834175
15253519	B - SUSPECTED MINOR INJURY	2016	MOTOR VEHICLE IN TRANSPORT	30.04788569	-94.88449182
15255577	B - SUSPECTED MINOR INJURY	2016	MOTOR VEHICLE IN TRANSPORT	30.03680611	-94.63797942
15267145	K - FATAL INJURY	2016	FIXED OBJECT	30.1858928	-95.09565785
15247927	C - POSSIBLE INJURY	2016	MOTOR VEHICLE IN TRANSPORT	No Data	No Data
15253527	N - NOT INJURED	2016	MOTOR VEHICLE IN TRANSPORT	30.03436601	-94.87839023
15301669	B - SUSPECTED MINOR INJURY	2016	MOTOR VEHICLE IN TRANSPORT	30.33387686	-95.06045624
15253530	N - NOT INJURED	2016	FIXED OBJECT	29.98786736	-94.96565247
15270921	A - SUSPECTED SERIOUS INJURY	2016	MOTOR VEHICLE IN TRANSPORT	30.28524472	-95.12620629
15275625	N - NOT INJURED	2016	MOTOR VEHICLE IN TRANSPORT	30.04514477	-94.88804599
15270948	N - NOT INJURED	2016	ANIMAL	30.10416932	-94.76738943
15272327	C - POSSIBLE INJURY	2016	MOTOR VEHICLE IN TRANSPORT	30.35536389	-95.09032545
15257628	N - NOT INJURED	2016	MOTOR VEHICLE IN TRANSPORT	30.04203224	-94.89339447
15260192	A - SUSPECTED SERIOUS INJURY	2016	MOTOR VEHICLE IN TRANSPORT	30.03230476	-94.89392766
15260194	N - NOT INJURED	2016	MOTOR VEHICLE IN TRANSPORT	30.04840985	-94.88382509
15270949	99 - UNKNOWN	2016	FIXED OBJECT	30.20537221	-94.9545462
15276464	N - NOT INJURED	2016	MOTOR VEHICLE IN TRANSPORT	30.04632589	-94.91322985
15325615	C - POSSIBLE INJURY	2016	FIXED OBJECT	30.35309507	-95.0895148
15276457	N - NOT INJURED	2016	OVERTURNED	30.28719841	-95.1245802
15276471	N - NOT INJURED	2016	FIXED OBJECT	30.44058609	-94.76635742
15287649	N - NOT INJURED	2016	MOTOR VEHICLE IN TRANSPORT	30.04788569	-94.88449182
15261741	C - POSSIBLE INJURY	2016	MOTOR VEHICLE IN TRANSPORT	29.89631451	-94.81421526
15285155	A - SUSPECTED SERIOUS INJURY	2016	MOTOR VEHICLE IN TRANSPORT	No Data	No Data
15289093	K - FATAL INJURY	2016	PEDESTRIAN	29.89638098	-94.81424622
15267047	N - NOT INJURED	2016	FIXED OBJECT	30.31340826	-95.09264678
15270940	N - NOT INJURED	2016	PARKED CAR	No Data	No Data
15270944	N - NOT INJURED	2016	MOTOR VEHICLE IN TRANSPORT	30.3339622	-95.12320456
15280118	N - NOT INJURED	2016	MOTOR VEHICLE IN TRANSPORT	30.05655052	-94.79579322
15285154	N - NOT INJURED	2016	FIXED OBJECT	30.34319467	-95.08282314
15301672	B - SUSPECTED MINOR INJURY	2016	MOTOR VEHICLE IN TRANSPORT	30.34133467	-95.08280314
15268721	N - NOT INJURED	2016	FIXED OBJECT	30.02568518	-94.58101955
15276452	N - NOT INJURED	2016	MOTOR VEHICLE IN TRANSPORT	30.3429517	-95.08997899
15401976	N - NOT INJURED	2016	FIXED OBJECT	30.05800056	-94.77152252
15285150	N - NOT INJURED	2016	FIXED OBJECT	30.33899394	-95.08814255
15313718	N - NOT INJURED	2016	MOTOR VEHICLE IN TRANSPORT	30.05848429	-94.78283475
15276460	N - NOT INJURED	2016	FIXED OBJECT	30.24693968	-94.74464462
15276462	N - NOT INJURED	2016	FIXED OBJECT	30.29164073	-95.10178963
15313719	N - NOT INJURED	2016	MOTOR VEHICLE IN TRANSPORT	30.09093747	-94.75781944
15316304	99 - UNKNOWN	2016	FIXED OBJECT	29.92618305	-94.83263814
15270770	N - NOT INJURED	2016	MOTOR VEHICLE IN TRANSPORT	30.38529778	-94.97259521
15287659	N - NOT INJURED	2016	MOTOR VEHICLE IN TRANSPORT	30.04468365	-94.88883281
15280183	N - NOT INJURED	2016	MOTOR VEHICLE IN TRANSPORT	30.04171111	-94.6721351
15287656	N - NOT INJURED	2016	FIXED OBJECT	30.04203224	-94.89339447
15287667	B - SUSPECTED MINOR INJURY	2016	MOTOR VEHICLE IN TRANSPORT	29.98786736	-94.96565247
15280160	N - NOT INJURED	2016	PARKED CAR	30.28676747	-95.12492126
15295998	N - NOT INJURED	2016	MOTOR VEHICLE IN TRANSPORT	30.27970703	-95.13062933
15295999	C - POSSIBLE INJURY	2016	MOTOR VEHICLE IN TRANSPORT	30.2872211	-95.12456224

Crash ID	Crash Severity	Crash Year	First Harmful Event	Latitude	Longitude
15280182	B - SUSPECTED MINOR INJURY	2016	MOTOR VEHICLE IN TRANSPORT	30.21486583	-95.09655578
15280842	A - SUSPECTED SERIOUS INJURY	2016	MOTOR VEHICLE IN TRANSPORT	30.04921481	-94.88248749
15287673	N - NOT INJURED	2016	MOTOR VEHICLE IN TRANSPORT	30.04098525	-94.89327884
15288389	B - SUSPECTED MINOR INJURY	2016	MOTOR VEHICLE IN TRANSPORT	30.03978943	-94.89759608
15295993	N - NOT INJURED	2016	MOTOR VEHICLE IN TRANSPORT	30.16422993	-95.09523532
15301667	N - NOT INJURED	2016	MOTOR VEHICLE IN TRANSPORT	30.34543697	-95.08853286
15519393	K - FATAL INJURY	2016	PEDESTRIAN	30.347516	-95.0873682
15280128	N - NOT INJURED	2016	MOTOR VEHICLE IN TRANSPORT	30.05848429	-94.78283475
15285152	N - NOT INJURED	2016	MOTOR VEHICLE IN TRANSPORT	30.34345063	-95.08792744
15288393	N - NOT INJURED	2016	FIXED OBJECT	30.01804039	-94.87586366
15302334	N - NOT INJURED	2016	FIXED OBJECT	30.28437301	-95.12158442
15295994	N - NOT INJURED	2016	MOTOR VEHICLE IN TRANSPORT	29.93672475	-94.76453
15329553	B - SUSPECTED MINOR INJURY	2016	MOTOR VEHICLE IN TRANSPORT	30.15370072	-94.73902376
15333853	C - POSSIBLE INJURY	2016	MOTOR VEHICLE IN TRANSPORT	30.34104998	-95.08054903
15288412	N - NOT INJURED	2016	MOTOR VEHICLE IN TRANSPORT	30.04788473	-94.8856832
15295997	C - POSSIBLE INJURY	2016	FIXED OBJECT	30.40272458	-94.94207119
15301671	N - NOT INJURED	2016	MOTOR VEHICLE IN TRANSPORT	30.33999467	-95.09036314
15315866	C - POSSIBLE INJURY	2016	MOTOR VEHICLE IN TRANSPORT	30.32536467	-95.09834314
15369332	N - NOT INJURED	2016	MOTOR VEHICLE IN TRANSPORT	30.34298813	-95.08990451
15297404	B - SUSPECTED MINOR INJURY	2016	OVERTURNED	29.96141589	-94.9594298
15302312	N - NOT INJURED	2016	MOTOR VEHICLE IN TRANSPORT	30.31950116	-94.99626658
15316315	C - POSSIBLE INJURY	2016	MOTOR VEHICLE IN TRANSPORT	30.26641587	-94.9724023
15313721	N - NOT INJURED	2016	MOTOR VEHICLE IN TRANSPORT	30.07843763	-94.77553285
15315414	N - NOT INJURED	2016	OVERTURNED	30.34252828	-95.08055773
15351388	N - NOT INJURED	2016	MOTOR VEHICLE IN TRANSPORT	30.34336772	-95.08973692
15353993	C - POSSIBLE INJURY	2016	PEDESTRIAN	30.31346008	-95.10623351
15369327	C - POSSIBLE INJURY	2016	MOTOR VEHICLE IN TRANSPORT	30.32835613	-95.09744824
15434422	N - NOT INJURED	2016	FIXED OBJECT	30.32675704	-95.09958727
15287654	N - NOT INJURED	2016	MOTOR VEHICLE IN TRANSPORT	30.0535965	-94.89642532
15300733	C - POSSIBLE INJURY	2016	FIXED OBJECT	30.44431038	-94.74903212
15353990	N - NOT INJURED	2016	PARKED CAR	No Data	No Data
15316309	N - NOT INJURED	2016	FIXED OBJECT	30.07182173	-94.9079802
15293449	N - NOT INJURED	2016	MOTOR VEHICLE IN TRANSPORT	30.04587808	-94.88704372
15313724	N - NOT INJURED	2016	MOTOR VEHICLE IN TRANSPORT	30.06306472	-94.79777322
15316314	B - SUSPECTED MINOR INJURY	2016	MOTOR VEHICLE IN TRANSPORT	30.18787265	-94.74452668
15377296	C - POSSIBLE INJURY	2016	MOTOR VEHICLE IN TRANSPORT	30.34210099	-95.09047401
15315413	N - NOT INJURED	2016	MOTOR VEHICLE IN TRANSPORT	30.34246781	-95.09026056
15315417	N - NOT INJURED	2016	MOTOR VEHICLE IN TRANSPORT	30.33748467	-95.08999314
15329555	N - NOT INJURED	2016	MOTOR VEHICLE IN TRANSPORT	30.29206238	-95.0869752
15293162	N - NOT INJURED	2016	MOTOR VEHICLE IN TRANSPORT	30.04203224	-94.89339447
15307929	C - POSSIBLE INJURY	2016	MOTOR VEHICLE IN TRANSPORT	30.10006167	-94.93646422
15313722	C - POSSIBLE INJURY	2016	MOTOR VEHICLE IN TRANSPORT	30.05658492	-94.79340363
15313725	N - NOT INJURED	2016	MOTOR VEHICLE IN TRANSPORT	30.05800056	-94.77152252
15333849	C - POSSIBLE INJURY	2016	FIXED OBJECT	30.33168248	-95.09957507
15387169	C - POSSIBLE INJURY	2016	MOTOR VEHICLE IN TRANSPORT	30.33111763	-95.13243866
15298071	N - NOT INJURED	2016	MOTOR VEHICLE IN TRANSPORT	30.04376038	-94.8904364
15316311	N - NOT INJURED	2016	FIXED OBJECT	30.19203889	-95.09354988
15316313	N - NOT INJURED	2016	MOTOR VEHICLE IN TRANSPORT	30.31370761	-95.08620106
15417370	N - NOT INJURED	2016	MOTOR VEHICLE IN TRANSPORT	30.29371289	-95.11937178
15307928	N - NOT INJURED	2016	MOTOR VEHICLE IN TRANSPORT	30.06856351	-94.90646837
15313723	C - POSSIBLE INJURY	2016	FIXED OBJECT	30.05984472	-94.75993323
15397971	N - NOT INJURED	2016	FIXED OBJECT	30.34746644	-95.08739753
15299810	N - NOT INJURED	2016	MOTOR VEHICLE IN TRANSPORT	30.091645	-94.8608345

Crash ID	Crash Severity	Crash Year	First Harmful Event	Latitude	Longitude
15301038	B - SUSPECTED MINOR INJURY	2016	MOTOR VEHICLE IN TRANSPORT	29.98786736	-94.96565247
15301041	N - NOT INJURED	2016	MOTOR VEHICLE IN TRANSPORT	29.98786736	-94.96565247
15307940	N - NOT INJURED	2016	MOTOR VEHICLE IN TRANSPORT	30.04203224	-94.89339447
15300547	N - NOT INJURED	2016	MOTOR VEHICLE IN TRANSPORT	30.03566473	-94.95933318
15316301	N - NOT INJURED	2016	OVERTURNED	29.89662808	-94.81438794
15316307	B - SUSPECTED MINOR INJURY	2016	FIXED OBJECT	30.30195869	-95.07555071
15316316	N - NOT INJURED	2016	FIXED OBJECT	30.28654065	-95.12510077
15301046	N - NOT INJURED	2016	MOTOR VEHICLE IN TRANSPORT	30.04203224	-94.89339447
15313729	C - POSSIBLE INJURY	2016	MOTOR VEHICLE IN TRANSPORT	30.07623742	-94.77933143
15316318	C - POSSIBLE INJURY	2016	OVERTURNED	30.02103	-94.95926318
15303505	N - NOT INJURED	2016	MOTOR VEHICLE IN TRANSPORT	30.05727271	-94.89892381
15307930	C - POSSIBLE INJURY	2016	MOTOR VEHICLE IN TRANSPORT	30.02752424	-94.89393437
15325614	N - NOT INJURED	2016	MOTOR VEHICLE IN TRANSPORT	30.3404156	-95.09145473
15326793	N - NOT INJURED	2016	MOTOR VEHICLE IN TRANSPORT	29.90943836	-94.49626982
15333850	N - NOT INJURED	2016	MOTOR VEHICLE IN TRANSPORT	30.33583467	-95.06308314
15316303	C - POSSIBLE INJURY	2016	MOTOR VEHICLE IN TRANSPORT	30.24495089	-95.09149341
15329556	B - SUSPECTED MINOR INJURY	2016	MOTOR VEHICLE IN TRANSPORT	30.29771256	-95.08560955
15329557	A - SUSPECTED SERIOUS INJURY	2016	MOTOR VEHICLE IN TRANSPORT	30.22128401	-95.08798035
15325613	N - NOT INJURED	2016	MOTOR VEHICLE IN TRANSPORT	30.34105006	-95.08046962
15334410	N - NOT INJURED	2016	MOTOR VEHICLE IN TRANSPORT	30.01668016	-94.95926298
15338862	B - SUSPECTED MINOR INJURY	2016	OVERTURNED	30.29659165	-94.86114613
15345134	N - NOT INJURED	2016	MOTOR VEHICLE IN TRANSPORT	30.04811467	-94.89277833
15328700	N - NOT INJURED	2016	MOTOR VEHICLE IN TRANSPORT	30.05537747	-94.89763574
15328710	C - POSSIBLE INJURY	2016	MOTOR VEHICLE IN TRANSPORT	30.05997891	-94.90078507
15328715	N - NOT INJURED	2016	MOTOR VEHICLE IN TRANSPORT	30.04209356	-94.8932907
15328722	N - NOT INJURED	2016	MOTOR VEHICLE IN TRANSPORT	29.95233474	-94.90547915
15329560	N - NOT INJURED	2016	FIXED OBJECT	29.99454251	-94.86321537
15333852	C - POSSIBLE INJURY	2016	MOTOR VEHICLE IN TRANSPORT	30.33598449	-95.11663333
15338861	N - NOT INJURED	2016	MOTOR VEHICLE IN TRANSPORT	30.24707618	-94.70722326
15369333	N - NOT INJURED	2016	FIXED OBJECT	30.33818645	-95.07533295
15371555	N - NOT INJURED	2016	MOTOR VEHICLE IN TRANSPORT	30.33617336	-95.10091806
15372425	N - NOT INJURED	2016	FIXED OBJECT	30.28712063	-94.94504017
15313727	N - NOT INJURED	2016	ANIMAL	30.07129166	-94.79863488
15329562	N - NOT INJURED	2016	FIXED OBJECT	30.27813809	-95.13191763
15336338	C - POSSIBLE INJURY	2016	MOTOR VEHICLE IN TRANSPORT	30.27189296	-95.13683977
15333063	A - SUSPECTED SERIOUS INJURY	2016	FIXED OBJECT	30.42665554	-94.84836831
15333068	N - NOT INJURED	2016	FIXED OBJECT	30.15485896	-94.71759927
15333069	B - SUSPECTED MINOR INJURY	2016	MOTOR VEHICLE IN TRANSPORT	30.2872211	-95.12456224
15334404	N - NOT INJURED	2016	ANIMAL	30.19308577	-94.90777654
15367209	N - NOT INJURED	2016	MOTOR VEHICLE IN TRANSPORT	30.2148452	-95.09863461
15328723	N - NOT INJURED	2016	OVERTURNED	29.98364846	-94.97112601
15328735	N - NOT INJURED	2016	MOTOR VEHICLE IN TRANSPORT	30.04354488	-94.88429505
15333854	N - NOT INJURED	2016	PARKED CAR	30.33194761	-95.07826314
15344539	N - NOT INJURED	2016	MOTOR VEHICLE IN TRANSPORT	30.05779597	-94.77040516
15351387	N - NOT INJURED	2016	MOTOR VEHICLE IN TRANSPORT	30.34263279	-95.07431087
15352551	K - FATAL INJURY	2016	MOTOR VEHICLE IN TRANSPORT	30.02176629	-94.52205302
15552891	N - NOT INJURED	2016	PARKED CAR	No Data	No Data
15333095	N - NOT INJURED	2016	OVERTURNED	29.98961129	-94.74176966
15353992	N - NOT INJURED	2016	MOTOR VEHICLE IN TRANSPORT	30.33621014	-95.09957169
15331237	B - SUSPECTED MINOR INJURY	2016	MOTOR VEHICLE IN TRANSPORT	No Data	No Data
15333119	N - NOT INJURED	2016	MOTOR VEHICLE IN TRANSPORT	30.2872211	-95.12456224
15333137	A - SUSPECTED SERIOUS INJURY	2016	OVERTURNED	29.96435839	-94.84346754
15334965	N - NOT INJURED	2016	MOTOR VEHICLE IN TRANSPORT	30.04645157	-94.89167023

Crash ID	Crash Severity	Crash Year	First Harmful Event	Latitude	Longitude
15334967	N - NOT INJURED	2016	MOTOR VEHICLE IN TRANSPORT	30.06448248	-94.90378974
15662562	N - NOT INJURED	2016	MOTOR VEHICLE IN TRANSPORT	30.05416571	-94.85110627
15330087	99 - UNKNOWN	2016	PARKED CAR	No Data	No Data
15333177	N - NOT INJURED	2016	FIXED OBJECT	30.0763253	-94.65662388
15343823	C - POSSIBLE INJURY	2016	FIXED OBJECT	30.15993839	-94.71789184
15344586	B - SUSPECTED MINOR INJURY	2016	MOTOR VEHICLE IN TRANSPORT	30.32019944	-95.02676859
15328696	N - NOT INJURED	2016	MOTOR VEHICLE IN TRANSPORT	30.04759031	-94.89242985
15343839	N - NOT INJURED	2016	FIXED OBJECT	30.14355171	-94.73848261
15343841	N - NOT INJURED	2016	MOTOR VEHICLE IN TRANSPORT	30.3966171	-94.95278381
15344595	N - NOT INJURED	2016	MOTOR VEHICLE IN TRANSPORT	30.25346469	-94.65264201
15346905	A - SUSPECTED SERIOUS INJURY	2016	MOTOR VEHICLE IN TRANSPORT	30.24707832	-94.70706462
15351391	N - NOT INJURED	2016	PEDALCYCLIST	30.34185345	-95.07430623
15328676	N - NOT INJURED	2016	MOTOR VEHICLE IN TRANSPORT	29.92942542	-94.90179386
15329379	C - POSSIBLE INJURY	2016	MOTOR VEHICLE IN TRANSPORT	30.04203224	-94.89339447
15330095	B - SUSPECTED MINOR INJURY	2016	MOTOR VEHICLE IN TRANSPORT	30.06051961	-94.90115064
15334969	A - SUSPECTED SERIOUS INJURY	2016	FIXED OBJECT	30.01500515	-94.87527203
15343843	N - NOT INJURED	2016	FIXED OBJECT	30.21357945	-95.11151803
15343846	B - SUSPECTED MINOR INJURY	2016	OVERTURNED	30.47910339	-94.84150265
15343847	N - NOT INJURED	2016	FIXED OBJECT	29.89829963	-94.82645594
15343842	N - NOT INJURED	2016	OVERTURNED	30.20344828	-95.0951157
15353994	C - POSSIBLE INJURY	2016	FIXED OBJECT	30.33943485	-95.09866514
15343837	B - SUSPECTED MINOR INJURY	2016	MOTOR VEHICLE IN TRANSPORT	29.88886476	-94.80712
15343838	N - NOT INJURED	2016	ANIMAL	30.31334138	-94.92024192
15346732	99 - UNKNOWN	2016	RR TRAIN	30.03996223	-94.89735011
15361584	N - NOT INJURED	2016	MOTOR VEHICLE IN TRANSPORT	30.06986437	-94.79025077
15369329	C - POSSIBLE INJURY	2016	MOTOR VEHICLE IN TRANSPORT	30.3455605	-95.08846382
15337221	N - NOT INJURED	2016	FIXED OBJECT	29.92017162	-94.90022467
15343829	B - SUSPECTED MINOR INJURY	2016	FIXED OBJECT	30.26056968	-95.13286646
15343830	N - NOT INJURED	2016	FIXED OBJECT	30.335544	-95.0989048
15343836	N - NOT INJURED	2016	MOTOR VEHICLE IN TRANSPORT	29.95170757	-94.71142797
15344540	N - NOT INJURED	2016	PARKED CAR	30.06248907	-94.79713804
15355436	N - NOT INJURED	2016	MOTOR VEHICLE IN TRANSPORT	30.04788473	-94.8856832
15381947	B - SUSPECTED MINOR INJURY	2016	FIXED OBJECT	30.33926058	-94.96736537
15353991	N - NOT INJURED	2016	FIXED OBJECT	30.34320838	-95.08282334
15355426	N - NOT INJURED	2016	MOTOR VEHICLE IN TRANSPORT	30.04668304	-94.88602156
15345138	N - NOT INJURED	2016	MOTOR VEHICLE IN TRANSPORT	30.05096473	-94.8919532
15361583	N - NOT INJURED	2016	ANIMAL	No Data	No Data
15345057	B - SUSPECTED MINOR INJURY	2016	MOTOR VEHICLE IN TRANSPORT	30.45116888	-94.83821032
15345139	N - NOT INJURED	2016	FIXED OBJECT	30.00192035	-94.86836565
15346720	N - NOT INJURED	2016	MOTOR VEHICLE IN TRANSPORT	30.04789492	-94.88448009
15347353	B - SUSPECTED MINOR INJURY	2016	MOTOR VEHICLE IN TRANSPORT	30.10815537	-94.85924525
15355432	C - POSSIBLE INJURY	2016	MOTOR VEHICLE IN TRANSPORT	29.92230562	-94.90059566
15355443	N - NOT INJURED	2016	MOTOR VEHICLE IN TRANSPORT	30.04322928	-94.89136022
15367198	C - POSSIBLE INJURY	2016	MOTOR VEHICLE IN TRANSPORT	30.07037791	-94.90735459
15348891	99 - UNKNOWN	2016	FIXED OBJECT	30.10017586	-94.9197464
15349333	N - NOT INJURED	2016	FIXED OBJECT	30.17867056	-94.67716956
15355448	N - NOT INJURED	2016	MOTOR VEHICLE IN TRANSPORT	29.95301968	-94.90555064
15369328	B - SUSPECTED MINOR INJURY	2016	OVERTURNED	30.33678125	-95.06433889
15369331	N - NOT INJURED	2016	MOTOR VEHICLE IN TRANSPORT	30.34068356	-95.0706739
15377297	N - NOT INJURED	2016	MOTOR VEHICLE IN TRANSPORT	30.34531334	-95.08788271
15381948	N - NOT INJURED	2016	ANIMAL	30.44622744	-94.8422068
15396293	N - NOT INJURED	2016	MOTOR VEHICLE IN TRANSPORT	30.09244176	-94.75566514
15362026	N - NOT INJURED	2016	MOTOR VEHICLE IN TRANSPORT	30.04203224	-94.89339447

Crash ID	Crash Severity	Crash Year	First Harmful Event	Latitude	Longitude
15362028	N - NOT INJURED	2016	MOTOR VEHICLE IN TRANSPORT	30.04203224	-94.89339447
15367210	B - SUSPECTED MINOR INJURY	2016	MOTOR VEHICLE IN TRANSPORT	30.05316826	-94.7410045
15370390	N - NOT INJURED	2016	MOTOR VEHICLE IN TRANSPORT	30.31963151	-95.03878823
15381952	B - SUSPECTED MINOR INJURY	2016	FIXED OBJECT	29.94834745	-94.83741041
15396297	N - NOT INJURED	2016	MOTOR VEHICLE IN TRANSPORT	30.070635	-94.78892922
15412540	N - NOT INJURED	2016	MOTOR VEHICLE IN TRANSPORT	30.41459006	-94.90725932
15367207	C - POSSIBLE INJURY	2016	FIXED OBJECT	30.34331957	-94.98377404
15371559	N - NOT INJURED	2016	MOTOR VEHICLE IN TRANSPORT	30.32523932	-95.08586317
15401274	N - NOT INJURED	2016	MOTOR VEHICLE IN TRANSPORT	30.31373385	-95.086693
15363537	A - SUSPECTED SERIOUS INJURY	2016	PEDESTRIAN	30.33811022	-95.06610191
15367215	B - SUSPECTED MINOR INJURY	2016	MOTOR VEHICLE IN TRANSPORT	30.33655478	-95.1036426
15369538	N - NOT INJURED	2016	MOTOR VEHICLE IN TRANSPORT	30.05353457	-94.7433339
15371560	N - NOT INJURED	2016	MOTOR VEHICLE IN TRANSPORT	30.35265423	-95.08989816
15390708	N - NOT INJURED	2016	PARKED CAR	No Data	No Data
15417367	N - NOT INJURED	2016	MOTOR VEHICLE IN TRANSPORT	30.34106294	-95.07273972
15417368	C - POSSIBLE INJURY	2016	MOTOR VEHICLE IN TRANSPORT	30.34081878	-95.07113694
15434420	N - NOT INJURED	2016	MOTOR VEHICLE IN TRANSPORT	30.34116852	-95.08501722
15356801	N - NOT INJURED	2016	MOTOR VEHICLE IN TRANSPORT	30.04206282	-94.89334249
15362031	N - NOT INJURED	2016	MOTOR VEHICLE IN TRANSPORT	30.0602765	-94.90099094
15365581	N - NOT INJURED	2016	MOTOR VEHICLE IN TRANSPORT	30.06425927	-94.9036409
15367206	N - NOT INJURED	2016	MOTOR VEHICLE IN TRANSPORT	30.39693339	-94.95222656
15367208	B - SUSPECTED MINOR INJURY	2016	OVERTURNED	30.13489007	-94.73238328
15367213	N - NOT INJURED	2016	MOTOR VEHICLE IN TRANSPORT	No Data	No Data
15369539	N - NOT INJURED	2016	MOTOR VEHICLE IN TRANSPORT	30.31378817	-95.08454364
15380639	N - NOT INJURED	2016	MOTOR VEHICLE IN TRANSPORT	29.90918262	-94.82215064
15357911	N - NOT INJURED	2016	MOTOR VEHICLE IN TRANSPORT	30.04514477	-94.88804599
15361582	N - NOT INJURED	2016	MOTOR VEHICLE IN TRANSPORT	30.07533463	-94.78087136
15365587	C - POSSIBLE INJURY	2016	MOTOR VEHICLE IN TRANSPORT	30.0468632	-94.88579241
15365600	N - NOT INJURED	2016	MOTOR VEHICLE IN TRANSPORT	30.04592531	-94.88928796
15369542	N - NOT INJURED	2016	ANIMAL	30.31617679	-94.75002684
15371534	N - NOT INJURED	2016	MOTOR VEHICLE IN TRANSPORT	30.34300423	-95.08995056
15362033	N - NOT INJURED	2016	MOTOR VEHICLE IN TRANSPORT	30.04398727	-94.89003754
15369540	N - NOT INJURED	2016	ANIMAL	30.27847211	-94.97515799
15377298	N - NOT INJURED	2016	MOTOR VEHICLE IN TRANSPORT	30.33851395	-95.09256815
15396299	N - NOT INJURED	2016	MOTOR VEHICLE IN TRANSPORT	30.07842262	-94.77555915
15398908	N - NOT INJURED	2016	MOTOR VEHICLE IN TRANSPORT	29.9773002	-94.97947197
15361886	C - POSSIBLE INJURY	2016	FIXED OBJECT	30.02883503	-94.60012356
15362034	B - SUSPECTED MINOR INJURY	2016	OVERTURNED	30.01759976	-94.92653698
15363476	N - NOT INJURED	2016	MOTOR VEHICLE IN TRANSPORT	30.06254989	-94.89689017
15363477	N - NOT INJURED	2016	MOTOR VEHICLE IN TRANSPORT	30.04406391	-94.88990867
15387172	A - SUSPECTED SERIOUS INJURY	2016	FIXED OBJECT	30.33398492	-95.06059818
15390705	N - NOT INJURED	2016	MOTOR VEHICLE IN TRANSPORT	30.05653913	-94.80677326
15375951	B - SUSPECTED MINOR INJURY	2016	FIXED OBJECT	30.35527831	-95.09999056
15378890	N - NOT INJURED	2016	ANIMAL	30.04969515	-94.88103402
15386666	N - NOT INJURED	2016	FIXED OBJECT	29.99343195	-94.95892528
15390715	N - NOT INJURED	2016	MOTOR VEHICLE IN TRANSPORT	30.06863653	-94.70222873
15382030	N - NOT INJURED	2016	FIXED OBJECT	30.32126976	-95.00955301
15365579	N - NOT INJURED	2016	MOTOR VEHICLE IN TRANSPORT	30.04785497	-94.89260574
15365605	N - NOT INJURED	2016	MOTOR VEHICLE IN TRANSPORT	30.04630871	-94.89820018
15367196	N - NOT INJURED	2016	FIXED OBJECT	30.18687	-95.09707314
15380599	C - POSSIBLE INJURY	2016	FIXED OBJECT	30.02893972	-94.60058214
15380600	N - NOT INJURED	2016	FIXED OBJECT	30.00494043	-94.75886698
15378847	N - NOT INJURED	2016	MOTOR VEHICLE IN TRANSPORT	30.04679679	-94.89188923

Crash ID	Crash Severity	Crash Year	First Harmful Event	Latitude	Longitude
15380950	N - NOT INJURED	2016	FIXED OBJECT	No Data	No Data
15390717	N - NOT INJURED	2016	OTHER OBJECT	30.05801533	-94.82098273
15408082	B - SUSPECTED MINOR INJURY	2016	MOTOR VEHICLE IN TRANSPORT	30.2044578	-95.09414627
15422960	N - NOT INJURED	2016	MOTOR VEHICLE IN TRANSPORT	30.05780122	-94.77043387
15370671	N - NOT INJURED	2016	MOTOR VEHICLE IN TRANSPORT	30.07134913	-94.90777542
15378856	B - SUSPECTED MINOR INJURY	2016	MOTOR VEHICLE IN TRANSPORT	30.01783517	-94.89397978
15387174	N - NOT INJURED	2016	MOTOR VEHICLE IN TRANSPORT	30.34105833	-95.07743459
15390704	K - FATAL INJURY	2016	MOTOR VEHICLE IN TRANSPORT	30.07909729	-94.77437679
15401280	C - POSSIBLE INJURY	2016	MOTOR VEHICLE IN TRANSPORT	30.09373727	-94.91709118
15417386	N - NOT INJURED	2016	PARKED CAR	No Data	No Data
15381954	N - NOT INJURED	2016	MOTOR VEHICLE IN TRANSPORT	No Data	No Data
15386152	N - NOT INJURED	2016	FIXED OBJECT	30.38529838	-94.97259526
15380957	C - POSSIBLE INJURY	2016	MOTOR VEHICLE IN TRANSPORT	30.04990026	-94.89396498
15381956	N - NOT INJURED	2016	MOTOR VEHICLE IN TRANSPORT	30.27803019	-95.13200622
15381965	N - NOT INJURED	2016	MOTOR VEHICLE IN TRANSPORT	30.31973321	-94.99609574
15387171	N - NOT INJURED	2016	MOTOR VEHICLE IN TRANSPORT	30.33605016	-95.09804319
15390716	B - SUSPECTED MINOR INJURY	2016	MOTOR VEHICLE IN TRANSPORT	30.0585568	-94.77656193
15397970	N - NOT INJURED	2016	MOTOR VEHICLE IN TRANSPORT	30.33590419	-95.0936409
15375947	N - NOT INJURED	2016	ANIMAL	30.11010062	-94.86054468
15397967	N - NOT INJURED	2016	ANIMAL	30.36907875	-95.07430333
15381971	N - NOT INJURED	2016	ANIMAL	30.28343252	-94.81959805
15389616	B - SUSPECTED MINOR INJURY	2016	MOTOR VEHICLE IN TRANSPORT	29.97695924	-94.84863063
15397968	N - NOT INJURED	2016	MOTOR VEHICLE IN TRANSPORT	30.34105613	-95.07776675
15412538	B - SUSPECTED MINOR INJURY	2016	MOTOR VEHICLE IN TRANSPORT	30.14297857	-94.92790956
15412542	N - NOT INJURED	2016	MOTOR VEHICLE IN TRANSPORT	30.28404213	-95.12713231
15396300	N - NOT INJURED	2016	MOTOR VEHICLE IN TRANSPORT	30.07850587	-94.76988753
15397972	C - POSSIBLE INJURY	2016	MOTOR VEHICLE IN TRANSPORT	30.34153748	-95.08629608
15412545	N - NOT INJURED	2016	FIXED OBJECT	30.25328682	-94.64928923
15412546	C - POSSIBLE INJURY	2016	MOTOR VEHICLE IN TRANSPORT	30.15660667	-94.73918152
15412547	B - SUSPECTED MINOR INJURY	2016	MOTOR VEHICLE IN TRANSPORT	30.38691184	-95.06353889
15482939	N - NOT INJURED	2016	MOTOR VEHICLE IN TRANSPORT	30.35267809	-95.06012277
15381966	N - NOT INJURED	2016	OVERTURNED	30.2038222	-95.09468048
15382340	N - NOT INJURED	2016	MOTOR VEHICLE IN TRANSPORT	30.0424625	-94.89267385
15390718	N - NOT INJURED	2016	MOTOR VEHICLE IN TRANSPORT	30.04588317	-94.77696912
15401245	N - NOT INJURED	2016	OVERTURNED	30.27648715	-94.94476992
15401259	N - NOT INJURED	2016	ANIMAL	30.31059543	-94.98839613
15411048	N - NOT INJURED	2016	FIXED OBJECT	30.07503442	-95.01245274
15425410	N - NOT INJURED	2016	OVERTURNED	30.43542762	-94.84312829
15434419	N - NOT INJURED	2016	MOTOR VEHICLE IN TRANSPORT	30.33966467	-95.08484314
15386657	N - NOT INJURED	2016	MOTOR VEHICLE IN TRANSPORT	30.04628117	-94.93747643
15386658	N - NOT INJURED	2016	MOTOR VEHICLE IN TRANSPORT	30.0445542	-94.89041896
15417815	C - POSSIBLE INJURY	2016	ANIMAL	30.04610429	-94.97297247
15390710	N - NOT INJURED	2016	MOTOR VEHICLE IN TRANSPORT	30.05655714	-94.79614773
15390719	N - NOT INJURED	2016	MOTOR VEHICLE IN TRANSPORT	30.07898309	-94.77457686
15397969	C - POSSIBLE INJURY	2016	PEDESTRIAN	30.34299292	-95.08685584
15401246	99 - UNKNOWN	2016	FIXED OBJECT	30.28730462	-95.13859963
15401287	N - NOT INJURED	2016	MOTOR VEHICLE IN TRANSPORT	29.98786736	-94.96565247
15408081	B - SUSPECTED MINOR INJURY	2016	FIXED OBJECT	29.966073	-94.8432902
15408422	N - NOT INJURED	2016	MOTOR VEHICLE IN TRANSPORT	30.05764668	-94.78741799
15412539	N - NOT INJURED	2016	MOTOR VEHICLE IN TRANSPORT	30.32152176	-94.95009613
15412553	N - NOT INJURED	2016	MOTOR VEHICLE IN TRANSPORT	30.04645157	-94.89167023
15390701	A - SUSPECTED SERIOUS INJURY	2016	MOTOR VEHICLE IN TRANSPORT	30.05780122	-94.77043387
15401243	A - SUSPECTED SERIOUS INJURY	2016	FIXED OBJECT	30.37578727	-95.07380192

Crash ID	Crash Severity	Crash Year	First Harmful Event	Latitude	Longitude
15401244	N - NOT INJURED	2016	FIXED OBJECT	29.99413465	-94.67468637
15401256	N - NOT INJURED	2016	MOTOR VEHICLE IN TRANSPORT	30.06781781	-94.90600203
15401260	C - POSSIBLE INJURY	2016	MOTOR VEHICLE IN TRANSPORT	No Data	No Data
15401289	C - POSSIBLE INJURY	2016	MOTOR VEHICLE IN TRANSPORT	29.98028813	-94.90803321
15401299	N - NOT INJURED	2016	OVERTURNED	30.00265993	-94.94619002
15417369	N - NOT INJURED	2016	MOTOR VEHICLE IN TRANSPORT	30.34795483	-95.07751063
15417374	N - NOT INJURED	2016	MOTOR VEHICLE IN TRANSPORT	30.32666577	-95.0856182
15425397	C - POSSIBLE INJURY	2016	MOTOR VEHICLE IN TRANSPORT	30.38176761	-95.06654211
15425406	N - NOT INJURED	2016	ANIMAL	30.45899695	-94.77064048
15461401	N - NOT INJURED	2016	MOTOR VEHICLE IN TRANSPORT	30.31348349	-95.10621559
15401308	C - POSSIBLE INJURY	2016	MOTOR VEHICLE IN TRANSPORT	30.06165124	-94.90189398
15406832	N - NOT INJURED	2016	MOTOR VEHICLE IN TRANSPORT	30.05152868	-94.89231208
15408344	N - NOT INJURED	2016	MOTOR VEHICLE IN TRANSPORT	30.04650342	-94.88625003
15417373	N - NOT INJURED	2016	MOTOR VEHICLE IN TRANSPORT	30.33877467	-95.08277314
15421352	N - NOT INJURED	2016	MOTOR VEHICLE IN TRANSPORT	30.32251626	-94.98256129
15486775	N - NOT INJURED	2016	FIXED OBJECT	30.33076324	-95.09948933
15401322	N - NOT INJURED	2016	MOTOR VEHICLE IN TRANSPORT	30.05908472	-94.8945732
15412555	99 - UNKNOWN	2016	OTHER OBJECT	30.01680977	-94.97619267
15442263	N - NOT INJURED	2016	MOTOR VEHICLE IN TRANSPORT	30.05659114	-94.80239898
15408352	N - NOT INJURED	2016	MOTOR VEHICLE IN TRANSPORT	30.04338102	-94.89109627
15434421	N - NOT INJURED	2016	MOTOR VEHICLE IN TRANSPORT	30.33305567	-95.09457153
15442264	C - POSSIBLE INJURY	2016	MOTOR VEHICLE IN TRANSPORT	30.05800056	-94.77152252
15442265	N - NOT INJURED	2016	OVERTURNED	30.06263871	-94.80210747
15421351	N - NOT INJURED	2016	MOTOR VEHICLE IN TRANSPORT	29.9035785	-94.94527416
15434423	N - NOT INJURED	2016	ANIMAL	30.33528467	-95.08273312
15425394	C - POSSIBLE INJURY	2016	MOTOR VEHICLE IN TRANSPORT	30.02893972	-94.60058214
15425395	N - NOT INJURED	2016	ANIMAL	30.3849501	-94.77732
15425403	A - SUSPECTED SERIOUS INJURY	2016	MOTOR VEHICLE IN TRANSPORT	29.94886736	-94.70936886
15434424	N - NOT INJURED	2016	MOTOR VEHICLE IN TRANSPORT	30.33383942	-95.06040955
15424469	N - NOT INJURED	2016	ANIMAL	29.99604683	-94.95494717
15425407	N - NOT INJURED	2016	OTHER OBJECT	30.03285299	-94.89392431
15426053	A - SUSPECTED SERIOUS INJURY	2016	MOTOR VEHICLE IN TRANSPORT	30.04587808	-94.88704372
15464488	B - SUSPECTED MINOR INJURY	2016	FIXED OBJECT	30.41455053	-94.9005939
15498307	N - NOT INJURED	2016	OVERTURNED	30.33700702	-95.093319
15498310	N - NOT INJURED	2016	MOTOR VEHICLE IN TRANSPORT	30.33809467	-95.09146314
15407179	N - NOT INJURED	2016	MOTOR VEHICLE IN TRANSPORT	29.98721961	-94.96648944
15412548	N - NOT INJURED	2016	MOTOR VEHICLE IN TRANSPORT	30.04621532	-94.89152871
15412549	C - POSSIBLE INJURY	2016	MOTOR VEHICLE IN TRANSPORT	30.3100071	-94.98800659
15412582	A - SUSPECTED SERIOUS INJURY	2016	MOTOR VEHICLE IN TRANSPORT	30.04632441	-94.92856329
15422948	C - POSSIBLE INJURY	2016	MOTOR VEHICLE IN TRANSPORT	30.05659489	-94.79811486
15422950	B - SUSPECTED MINOR INJURY	2016	FIXED OBJECT	30.05859923	-94.7782843
15455298	B - SUSPECTED MINOR INJURY	2016	MOTOR VEHICLE IN TRANSPORT	30.0463198	-94.92951332
15409905	N - NOT INJURED	2016	FIXED OBJECT	29.97024251	-94.90732556
15410454	C - POSSIBLE INJURY	2016	MOTOR VEHICLE IN TRANSPORT	30.05212498	-94.86491014
15425401	N - NOT INJURED	2016	MOTOR VEHICLE IN TRANSPORT	30.14284159	-94.92791511
15439712	N - NOT INJURED	2016	MOTOR VEHICLE IN TRANSPORT	30.32423764	-94.96510453
15439714	N - NOT INJURED	2016	MOTOR VEHICLE IN TRANSPORT	30.41454511	-94.90788235
15417808	N - NOT INJURED	2016	FIXED OBJECT	30.04203224	-94.89339447
15422947	N - NOT INJURED	2016	FIXED OBJECT	30.057614	-94.78985319
15417001	N - NOT INJURED	2016	FIXED OBJECT	30.04950068	-95.03083538
15442259	N - NOT INJURED	2016	MOTOR VEHICLE IN TRANSPORT	30.05851862	-94.7821578
15424123	K - FATAL INJURY	2016	PEDESTRIAN	29.98246109	-94.85416806
15432818	C - POSSIBLE INJURY	2016	MOTOR VEHICLE IN TRANSPORT	30.15618225	-94.73634179

Crash ID	Crash Severity	Crash Year	First Harmful Event	Latitude	Longitude
15432819	N - NOT INJURED	2016	MOTOR VEHICLE IN TRANSPORT	30.48290272	-94.77915478
15434418	N - NOT INJURED	2016	MOTOR VEHICLE IN TRANSPORT	30.33601861	-95.09458241
15439696	N - NOT INJURED	2016	MOTOR VEHICLE IN TRANSPORT	30.16225243	-94.76198578
15457222	N - NOT INJURED	2016	MOTOR VEHICLE IN TRANSPORT	30.3695116	-95.09447003
15424121	N - NOT INJURED	2016	MOTOR VEHICLE IN TRANSPORT	30.04014493	-94.89710447
15434416	C - POSSIBLE INJURY	2016	MOTOR VEHICLE IN TRANSPORT	No Data	No Data
15439692	N - NOT INJURED	2016	FIXED OBJECT	30.35908713	-95.09238694
15422974	N - NOT INJURED	2016	MOTOR VEHICLE IN TRANSPORT	30.09927356	-94.91938293
15423047	N - NOT INJURED	2016	MOTOR VEHICLE IN TRANSPORT	30.09927356	-94.91938293
15439695	B - SUSPECTED MINOR INJURY	2016	FIXED OBJECT	30.30325246	-95.08521339
15439711	C - POSSIBLE INJURY	2016	ANIMAL	30.42131448	-94.94318729
15455299	N - NOT INJURED	2016	PARKED CAR	No Data	No Data
15439715	N - NOT INJURED	2016	MOTOR VEHICLE IN TRANSPORT	30.24683028	-94.74208167
15442258	N - NOT INJURED	2016	MOTOR VEHICLE IN TRANSPORT	30.0565989	-94.80168669
15461406	N - NOT INJURED	2016	MOTOR VEHICLE IN TRANSPORT	30.31345979	-95.10626843
15435462	N - NOT INJURED	2016	MOTOR VEHICLE IN TRANSPORT	30.04354756	-94.88429682
15439716	B - SUSPECTED MINOR INJURY	2016	MOTOR VEHICLE IN TRANSPORT	30.15515378	-94.73910124
15442257	N - NOT INJURED	2016	MOTOR VEHICLE IN TRANSPORT	30.05655098	-94.79582977
15435449	B - SUSPECTED MINOR INJURY	2016	MOTOR VEHICLE IN TRANSPORT	30.04494798	-94.88837394
15435455	A - SUSPECTED SERIOUS INJURY	2016	FIXED OBJECT	30.02845986	-94.87740142
15439699	N - NOT INJURED	2016	ANIMAL	30.3811919	-95.06687326
15439702	N - NOT INJURED	2016	ANIMAL	30.17260346	-94.76413604
15441570	B - SUSPECTED MINOR INJURY	2016	ANIMAL	29.99634492	-94.86457467
15470623	N - NOT INJURED	2016	FIXED OBJECT	30.12299404	-94.64183566
15455304	N - NOT INJURED	2016	MOTOR VEHICLE IN TRANSPORT	30.04398727	-94.89003754
15457942	99 - UNKNOWN	2016	PARKED CAR	30.21481759	-95.09923635
15470595	K - FATAL INJURY	2016	OVERTURNED	30.48771598	-94.83458975
15437670	N - NOT INJURED	2016	FIXED OBJECT	30.20821872	-94.95658783
15439492	N - NOT INJURED	2016	MOTOR VEHICLE IN TRANSPORT	29.98786736	-94.96565247
15442256	N - NOT INJURED	2016	MOTOR VEHICLE IN TRANSPORT	30.0750706	-94.78132172
15454783	N - NOT INJURED	2016	FIXED OBJECT	30.05747205	-94.81307964
15445103	N - NOT INJURED	2016	PARKED CAR	30.02633794	-94.48891254
15457880	N - NOT INJURED	2016	MOTOR VEHICLE IN TRANSPORT	30.3920986	-94.96068748
15439491	N - NOT INJURED	2016	ANIMAL	29.95041708	-94.90527721
15441565	N - NOT INJURED	2016	MOTOR VEHICLE IN TRANSPORT	30.04398772	-94.89004094
15455300	N - NOT INJURED	2016	OVERTURNED	30.11558478	-94.9256112
15457882	N - NOT INJURED	2016	ANIMAL	30.25341648	-94.76734828
15457921	B - SUSPECTED MINOR INJURY	2016	ANIMAL	30.11992219	-94.87015418
15510604	N - NOT INJURED	2016	MOTOR VEHICLE IN TRANSPORT	30.36624087	-95.07734752
15441567	N - NOT INJURED	2016	MOTOR VEHICLE IN TRANSPORT	30.04098525	-94.89327884
15441569	N - NOT INJURED	2016	MOTOR VEHICLE IN TRANSPORT	29.98786736	-94.96565247
15443197	C - POSSIBLE INJURY	2016	ANIMAL	30.15489131	-94.70385991
15457884	N - NOT INJURED	2016	FIXED OBJECT	30.37662487	-95.0695275
15470619	N - NOT INJURED	2016	FIXED OBJECT	30.08523784	-94.65296263
15478572	C - POSSIBLE INJURY	2016	MOTOR VEHICLE IN TRANSPORT	30.34178794	-94.97650099
15498304	N - NOT INJURED	2016	MOTOR VEHICLE IN TRANSPORT	30.34307368	-95.08990801
15454785	N - NOT INJURED	2016	MOTOR VEHICLE IN TRANSPORT	30.06947263	-94.79092256
15455302	N - NOT INJURED	2016	MOTOR VEHICLE IN TRANSPORT	30.04125898	-94.89531514
15445721	C - POSSIBLE INJURY	2016	OVERTURNED	No Data	No Data
15457883	C - POSSIBLE INJURY	2016	FIXED OBJECT	30.09142938	-94.64982645
15457886	N - NOT INJURED	2016	FIXED OBJECT	30.04437221	-94.68517894
15457890	N - NOT INJURED	2016	MOTOR VEHICLE IN TRANSPORT	30.24696541	-94.74211884
15461402	N - NOT INJURED	2016	MOTOR VEHICLE IN TRANSPORT	30.34104467	-95.08192195

Crash ID	Crash Severity	Crash Year	First Harmful Event	Latitude	Longitude
15445432	A - SUSPECTED SERIOUS INJURY	2016	MOTOR VEHICLE IN TRANSPORT	30.31972343	-95.03345068
15455305	C - POSSIBLE INJURY	2016	MOTOR VEHICLE IN TRANSPORT	30.04630128	-94.89555311
15456678	C - POSSIBLE INJURY	2016	MOTOR VEHICLE IN TRANSPORT	30.08808449	-94.65134141
15457887	N - NOT INJURED	2016	MOTOR VEHICLE IN TRANSPORT	30.32482149	-95.08625992
15457896	N - NOT INJURED	2016	ANIMAL	30.17503036	-94.74140531
15455306	N - NOT INJURED	2016	MOTOR VEHICLE IN TRANSPORT	30.05997891	-94.90078507
15455308	A - SUSPECTED SERIOUS INJURY	2016	MOTOR VEHICLE IN TRANSPORT	30.04203224	-94.89339447
15454782	N - NOT INJURED	2016	MOTOR VEHICLE IN TRANSPORT	30.04082226	-94.66265733
15455309	N - NOT INJURED	2016	MOTOR VEHICLE IN TRANSPORT	30.04306371	-94.88397881
15461148	N - NOT INJURED	2016	FIXED OBJECT	30.03340121	-94.89392096
15470621	B - SUSPECTED MINOR INJURY	2016	OVERTURNED	30.19205133	-95.09238012
15454387	C - POSSIBLE INJURY	2016	MOTOR VEHICLE IN TRANSPORT	30.06435046	-94.77125635
15454780	N - NOT INJURED	2016	MOTOR VEHICLE IN TRANSPORT	30.07223794	-94.7861947
15454781	N - NOT INJURED	2016	FIXED OBJECT	30.095718	-94.75210771
15470620	N - NOT INJURED	2016	MOTOR VEHICLE IN TRANSPORT	30.31000756	-94.98799037
15479929	A - SUSPECTED SERIOUS INJURY	2016	MOTOR VEHICLE IN TRANSPORT	30.05655275	-94.7959356
15457893	N - NOT INJURED	2016	MOTOR VEHICLE IN TRANSPORT	30.0417099	-94.67207336
15457895	K - FATAL INJURY	2016	OVERTURNED	30.4630746	-94.84186799
15454400	N - NOT INJURED	2016	MOTOR VEHICLE IN TRANSPORT	30.46055539	-94.73799152
15470601	N - NOT INJURED	2016	MOTOR VEHICLE IN TRANSPORT	30.05981186	-94.77121257
15479926	B - SUSPECTED MINOR INJURY	2016	MOTOR VEHICLE IN TRANSPORT	30.08280803	-94.76915477
15482937	N - NOT INJURED	2016	MOTOR VEHICLE IN TRANSPORT	30.31345998	-95.10624621
15527239	N - NOT INJURED	2016	MOTOR VEHICLE IN TRANSPORT	30.31345984	-95.10626208
15455310	B - SUSPECTED MINOR INJURY	2016	MOTOR VEHICLE IN TRANSPORT	29.98786736	-94.96565247
15466643	B - SUSPECTED MINOR INJURY	2016	FIXED OBJECT	30.05355835	-94.74349213
15574690	B - SUSPECTED MINOR INJURY	2016	MOTOR VEHICLE IN TRANSPORT	30.33383942	-95.06040955
15470610	N - NOT INJURED	2016	FIXED OBJECT	30.16831432	-95.09620964
15470612	N - NOT INJURED	2016	FIXED OBJECT	30.16428843	-95.09521716
15480042	A - SUSPECTED SERIOUS INJURY	2016	FIXED OBJECT	29.89094635	-94.78520237
15466034	A - SUSPECTED SERIOUS INJURY	2016	MOTOR VEHICLE IN TRANSPORT	29.95314789	-94.90556335
15466624	N - NOT INJURED	2016	FIXED OBJECT	30.00817309	-94.67286101
15466681	B - SUSPECTED MINOR INJURY	2016	FIXED OBJECT	29.90933915	-94.82205637
15470618	N - NOT INJURED	2016	MOTOR VEHICLE IN TRANSPORT	30.3040851	-94.74897636
15482935	B - SUSPECTED MINOR INJURY	2016	FIXED OBJECT	30.34247069	-95.08577475
15508444	N - NOT INJURED	2016	MOTOR VEHICLE IN TRANSPORT	30.0596758	-94.77123115
15462557	N - NOT INJURED	2016	MOTOR VEHICLE IN TRANSPORT	30.05743472	-94.79705322
15470599	N - NOT INJURED	2016	MOTOR VEHICLE IN TRANSPORT	30.31398838	-94.99067741
15470616	B - SUSPECTED MINOR INJURY	2016	MOTOR VEHICLE IN TRANSPORT	30.27478886	-95.13464905
15479927	B - SUSPECTED MINOR INJURY	2016	MOTOR VEHICLE IN TRANSPORT	30.0571959	-94.81155542
15486387	N - NOT INJURED	2016	MOTOR VEHICLE IN TRANSPORT	29.93084943	-94.90203291
15519595	N - NOT INJURED	2016	MOTOR VEHICLE IN TRANSPORT	30.07909584	-94.77437592
15470613	N - NOT INJURED	2016	MOTOR VEHICLE IN TRANSPORT	30.12019047	-94.73721995
15486778	N - NOT INJURED	2016	MOTOR VEHICLE IN TRANSPORT	30.34105017	-95.08037433
15519594	N - NOT INJURED	2016	MOTOR VEHICLE IN TRANSPORT	30.05658722	-94.80289619
15470615	C - POSSIBLE INJURY	2016	MOTOR VEHICLE IN TRANSPORT	30.04948607	-95.03090975
15479166	N - NOT INJURED	2016	MOTOR VEHICLE IN TRANSPORT	30.08202382	-94.91227529
15479168	C - POSSIBLE INJURY	2016	MOTOR VEHICLE IN TRANSPORT	30.0352136	-94.90359085
15480419	C - POSSIBLE INJURY	2016	OVERTURNED	30.05718472	-94.8878332
15496263	N - NOT INJURED	2016	MOTOR VEHICLE IN TRANSPORT	30.32085305	-95.04291672
15772161	B - SUSPECTED MINOR INJURY	2016	MOTOR VEHICLE IN TRANSPORT	30.32788897	-95.05251488
15468604	C - POSSIBLE INJURY	2016	FIXED OBJECT	30.17844774	-95.09589896
15470608	N - NOT INJURED	2016	FIXED OBJECT	30.1045633	-94.91679415
15496321	N - NOT INJURED	2016	OVERTURNED	30.18255002	-95.09573279

Crash ID	Crash Severity	Crash Year	First Harmful Event	Latitude	Longitude
15496323	B - SUSPECTED MINOR INJURY	2016	OVERTURNED	30.3655405	-94.99409214
15528805	99 - UNKNOWN	2016	FIXED OBJECT	30.17780484	-95.09594584
15512082	99 - UNKNOWN	2016	PARKED CAR	30.02298424	-94.51297748
15474137	B - SUSPECTED MINOR INJURY	2016	MOTOR VEHICLE IN TRANSPORT	30.04398727	-94.89003754
15479169	N - NOT INJURED	2016	MOTOR VEHICLE IN TRANSPORT	30.04931083	-94.88227453
15486774	N - NOT INJURED	2016	FIXED OBJECT	30.33566786	-95.06283389
15486776	N - NOT INJURED	2016	MOTOR VEHICLE IN TRANSPORT	30.34107186	-95.07538683
15491437	A - SUSPECTED SERIOUS INJURY	2016	FIXED OBJECT	30.35544354	-95.12519939
15527240	N - NOT INJURED	2016	MOTOR VEHICLE IN TRANSPORT	30.33852835	-95.09256009
15474171	N - NOT INJURED	2016	MOTOR VEHICLE IN TRANSPORT	30.13076595	-94.9281974
15479925	N - NOT INJURED	2016	MOTOR VEHICLE IN TRANSPORT	30.05751473	-94.79949371
15542676	N - NOT INJURED	2016	MOTOR VEHICLE IN TRANSPORT	No Data	No Data
15584236	N - NOT INJURED	2016	FIXED OBJECT	30.03122542	-94.87781386
15491061	N - NOT INJURED	2016	MOTOR VEHICLE IN TRANSPORT	30.32126912	-94.9938883
15478408	N - NOT INJURED	2016	MOTOR VEHICLE IN TRANSPORT	30.04990026	-94.89396498
15496320	N - NOT INJURED	2016	ANIMAL	30.23716603	-94.97291955
15498305	N - NOT INJURED	2016	MOTOR VEHICLE IN TRANSPORT	30.34107777	-95.07449371
15496319	B - SUSPECTED MINOR INJURY	2016	FIXED OBJECT	30.23012364	-95.09749803
15528736	B - SUSPECTED MINOR INJURY	2016	OVERTURNED	30.06788369	-94.70681688
15487740	N - NOT INJURED	2016	ANIMAL	29.95750331	-94.90601193
15512076	N - NOT INJURED	2016	MOTOR VEHICLE IN TRANSPORT	30.31127716	-94.98884825
15481882	A - SUSPECTED SERIOUS INJURY	2016	OVERTURNED	30.10348152	-94.74698437
15488546	C - POSSIBLE INJURY	2016	MOTOR VEHICLE IN TRANSPORT	30.09350195	-94.75417317
15496270	99 - UNKNOWN	2016	FIXED OBJECT	30.32128362	-94.99389015
15498306	N - NOT INJURED	2016	MOTOR VEHICLE IN TRANSPORT	30.33426414	-95.09405535
15512081	N - NOT INJURED	2016	FIXED OBJECT	30.31228019	-95.08620133
15483560	N - NOT INJURED	2016	MOTOR VEHICLE IN TRANSPORT	29.98795494	-94.96553563
15484086	N - NOT INJURED	2016	MOTOR VEHICLE IN TRANSPORT	30.07284195	-94.78517105
15498309	N - NOT INJURED	2016	MOTOR VEHICLE IN TRANSPORT	30.33795668	-95.09288016
15508443	N - NOT INJURED	2016	MOTOR VEHICLE IN TRANSPORT	30.08417439	-94.76727209
15499751	N - NOT INJURED	2016	MOTOR VEHICLE IN TRANSPORT	30.06723447	-94.87814036
15501417	N - NOT INJURED	2016	OVERTURNED	30.23012364	-95.09749803
15508425	N - NOT INJURED	2016	FIXED OBJECT	30.01984473	-94.79354323
15508426	B - SUSPECTED MINOR INJURY	2016	FIXED OBJECT	30.0688858	-94.70070648
15488522	C - POSSIBLE INJURY	2016	MOTOR VEHICLE IN TRANSPORT	29.90807957	-94.89812249
15501418	N - NOT INJURED	2016	MOTOR VEHICLE IN TRANSPORT	30.17158657	-94.74054767
15508427	N - NOT INJURED	2016	MOTOR VEHICLE IN TRANSPORT	30.05742475	-94.79459188
15512080	K - FATAL INJURY	2016	MOTOR VEHICLE IN TRANSPORT	30.38324938	-94.95826977
15519592	N - NOT INJURED	2016	MOTOR VEHICLE IN TRANSPORT	30.05875467	-94.79832639
15490794	A - SUSPECTED SERIOUS INJURY	2016	FIXED OBJECT	30.10400536	-94.98287043
15497148	N - NOT INJURED	2016	MOTOR VEHICLE IN TRANSPORT	30.05910693	-94.90017042
15501420	N - NOT INJURED	2016	MOTOR VEHICLE IN TRANSPORT	30.15515378	-94.73910124
15512084	N - NOT INJURED	2016	ANIMAL	30.29131687	-94.84817066
15512085	N - NOT INJURED	2016	ANIMAL	30.13102662	-94.64168348
15508423	N - NOT INJURED	2016	MOTOR VEHICLE IN TRANSPORT	30.05659483	-94.80200335
15510606	C - POSSIBLE INJURY	2016	MOTOR VEHICLE IN TRANSPORT	30.34104467	-95.07948668
15512092	B - SUSPECTED MINOR INJURY	2016	MOTOR VEHICLE IN TRANSPORT	30.25749012	-94.9703736
15512093	B - SUSPECTED MINOR INJURY	2016	MOTOR VEHICLE IN TRANSPORT	30.21954756	-94.74298426
15520308	N - NOT INJURED	2016	FIXED OBJECT	30.01211559	-94.93367847
15499515	N - NOT INJURED	2016	FIXED OBJECT	30.03233155	-94.88937556
15574689	N - NOT INJURED	2016	PEDESTRIAN	30.34884244	-95.07479244
15499525	N - NOT INJURED	2016	MOTOR VEHICLE IN TRANSPORT	30.04808335	-94.8842404
15509817	N - NOT INJURED	2016	FIXED OBJECT	30.2720907	-95.13669866

Crash ID	Crash Severity	Crash Year	First Harmful Event	Latitude	Longitude
15541622	N - NOT INJURED	2016	MOTOR VEHICLE IN TRANSPORT	30.0535965	-94.89642532
15497230	N - NOT INJURED	2016	MOTOR VEHICLE IN TRANSPORT	30.04498748	-94.88830537
15512067	N - NOT INJURED	2016	MOTOR VEHICLE IN TRANSPORT	30.38326106	-95.06568308
15512083	B - SUSPECTED MINOR INJURY	2016	MOTOR VEHICLE IN TRANSPORT	30.28129963	-95.12932159
15512088	N - NOT INJURED	2016	MOTOR VEHICLE IN TRANSPORT	30.22039942	-95.09584201
15528813	N - NOT INJURED	2016	MOTOR VEHICLE IN TRANSPORT	30.34455841	-95.08904409
15499750	C - POSSIBLE INJURY	2016	MOTOR VEHICLE IN TRANSPORT	30.02798791	-94.89393449
15505159	B - SUSPECTED MINOR INJURY	2016	OVERTURNED	30.15468136	-94.70426884
15512087	N - NOT INJURED	2016	MOTOR VEHICLE IN TRANSPORT	30.28745508	-95.12495885
15520314	N - NOT INJURED	2016	MOTOR VEHICLE IN TRANSPORT	30.06735857	-94.90570742
15528816	N - NOT INJURED	2016	ANIMAL	29.95769501	-94.94933282
15505191	B - SUSPECTED MINOR INJURY	2016	FIXED OBJECT	30.20575054	-95.09416583
15508412	N - NOT INJURED	2016	MOTOR VEHICLE IN TRANSPORT	30.05875472	-94.79832322
15508418	N - NOT INJURED	2016	MOTOR VEHICLE IN TRANSPORT	30.05844294	-94.78336693
15508420	B - SUSPECTED MINOR INJURY	2016	MOTOR VEHICLE IN TRANSPORT	30.05656472	-94.79292816
15510603	B - SUSPECTED MINOR INJURY	2016	PEDESTRIAN	No Data	No Data
15510605	N - NOT INJURED	2016	MOTOR VEHICLE IN TRANSPORT	30.33384861	-95.06041914
15512070	N - NOT INJURED	2016	OVERTURNED	30.31677697	-95.08639824
15527238	N - NOT INJURED	2016	MOTOR VEHICLE IN TRANSPORT	30.3415169	-95.08624151
15552819	C - POSSIBLE INJURY	2016	MOTOR VEHICLE IN TRANSPORT	30.34300423	-95.08995056
15563272	N - NOT INJURED	2016	MOTOR VEHICLE IN TRANSPORT	No Data	No Data
15508416	B - SUSPECTED MINOR INJURY	2016	MOTOR VEHICLE IN TRANSPORT	30.07550441	-94.78058176
15508417	N - NOT INJURED	2016	MOTOR VEHICLE IN TRANSPORT	30.05786092	-94.7707604
15520317	N - NOT INJURED	2016	MOTOR VEHICLE IN TRANSPORT	30.04741666	-94.88959988
15527241	N - NOT INJURED	2016	MOTOR VEHICLE IN TRANSPORT	30.34105962	-95.07723872
15552889	N - NOT INJURED	2016	MOTOR VEHICLE IN TRANSPORT	30.34054509	-95.07016585
15520318	B - SUSPECTED MINOR INJURY	2016	MOTOR VEHICLE IN TRANSPORT	30.04635562	-94.88616117
15528834	N - NOT INJURED	2016	ANIMAL	30.25339234	-94.65095055
15574693	C - POSSIBLE INJURY	2016	FIXED OBJECT	30.36748796	-95.00381148
15506527	N - NOT INJURED	2016	MOTOR VEHICLE IN TRANSPORT	30.21593936	-95.09523351
15506555	C - POSSIBLE INJURY	2016	MOTOR VEHICLE IN TRANSPORT	30.3137021	-95.08620106
15508415	B - SUSPECTED MINOR INJURY	2016	MOTOR VEHICLE IN TRANSPORT	30.07926027	-94.77410512
15520326	N - NOT INJURED	2016	MOTOR VEHICLE IN TRANSPORT	29.98877029	-94.96446977
15528831	99 - UNKNOWN	2016	FIXED OBJECT	30.33108677	-95.132538
15540177	B - SUSPECTED MINOR INJURY	2016	MOTOR VEHICLE IN TRANSPORT	30.34107365	-95.07511753
15519599	A - SUSPECTED SERIOUS INJURY	2016	MOTOR VEHICLE IN TRANSPORT	30.05550516	-94.7556359
15519600	N - NOT INJURED	2016	ANIMAL	30.05665366	-94.78291669
15542220	B - SUSPECTED MINOR INJURY	2016	FIXED OBJECT	30.00437779	-94.94384775
15528835	N - NOT INJURED	2016	ANIMAL	30.38552526	-94.97220086
15536548	N - NOT INJURED	2016	MOTOR VEHICLE IN TRANSPORT	30.28603398	-95.12551544
15519601	N - NOT INJURED	2016	MOTOR VEHICLE IN TRANSPORT	30.05966634	-94.77123244
15527237	N - NOT INJURED	2016	MOTOR VEHICLE IN TRANSPORT	30.34104727	-95.08316803
15540179	C - POSSIBLE INJURY	2016	FIXED OBJECT	30.35232526	-95.0901949
15520328	C - POSSIBLE INJURY	2016	FIXED OBJECT	30.01406748	-94.87486491
15520329	N - NOT INJURED	2016	MOTOR VEHICLE IN TRANSPORT	30.04775286	-94.88466079
15520330	N - NOT INJURED	2016	MOTOR VEHICLE IN TRANSPORT	30.04398727	-94.89003754
15527235	N - NOT INJURED	2016	MOTOR VEHICLE IN TRANSPORT	30.34265539	-95.0889982
15528884	N - NOT INJURED	2016	FIXED OBJECT	30.15515941	-94.7034133
15540181	C - POSSIBLE INJURY	2016	MOTOR VEHICLE IN TRANSPORT	No Data	No Data
15552890	N - NOT INJURED	2016	MOTOR VEHICLE IN TRANSPORT	30.33528467	-95.08273314
15528707	N - NOT INJURED	2017	FIXED OBJECT	30.32584098	-95.04974167
15528717	A - SUSPECTED SERIOUS INJURY	2017	FIXED OBJECT	30.04658102	-94.89174897
15528907	N - NOT INJURED	2017	ANIMAL	29.94955684	-94.69603407

Crash ID	Crash Severity	Crash Year	First Harmful Event	Latitude	Longitude
15536363	C - POSSIBLE INJURY	2017	MOTOR VEHICLE IN TRANSPORT	30.05805237	-94.77190313
15555293	N - NOT INJURED	2017	FIXED OBJECT	No Data	No Data
15520332	N - NOT INJURED	2017	MOTOR VEHICLE IN TRANSPORT	30.04398727	-94.89003754
15520333	99 - UNKNOWN	2017	FIXED OBJECT	30.09502722	-94.91762548
15528910	N - NOT INJURED	2017	ANIMAL	30.25285849	-94.65754936
15540182	N - NOT INJURED	2017	MOTOR VEHICLE IN TRANSPORT	30.34100357	-95.08094198
15544294	N - NOT INJURED	2017	MOTOR VEHICLE IN TRANSPORT	30.13070909	-94.92822639
15520334	N - NOT INJURED	2017	MOTOR VEHICLE IN TRANSPORT	30.046034	-94.88684583
15520387	N - NOT INJURED	2017	MOTOR VEHICLE IN TRANSPORT	30.04836374	-94.88388375
15528890	N - NOT INJURED	2017	MOTOR VEHICLE IN TRANSPORT	30.45304354	-94.73028582
15536345	N - NOT INJURED	2017	MOTOR VEHICLE IN TRANSPORT	30.05662488	-94.79949299
15536348	N - NOT INJURED	2017	MOTOR VEHICLE IN TRANSPORT	30.07341472	-94.78706322
15536544	A - SUSPECTED SERIOUS INJURY	2017	PEDESTRIAN	30.20806349	-94.74470141
15536346	N - NOT INJURED	2017	MOTOR VEHICLE IN TRANSPORT	30.05893368	-94.77133251
15536543	C - POSSIBLE INJURY	2017	FIXED OBJECT	30.30354488	-95.08510701
15523216	N - NOT INJURED	2017	MOTOR VEHICLE IN TRANSPORT	30.04645157	-94.89167023
15536395	N - NOT INJURED	2017	MOTOR VEHICLE IN TRANSPORT	30.00265993	-94.94619002
15536547	N - NOT INJURED	2017	MOTOR VEHICLE IN TRANSPORT	30.02724056	-94.48246096
15553458	K - FATAL INJURY	2017	MOTOR VEHICLE IN TRANSPORT	30.28878541	-95.12325139
15564159	99 - UNKNOWN	2017	FIXED OBJECT	30.16477	-95.09515314
15528914	N - NOT INJURED	2017	MOTOR VEHICLE IN TRANSPORT	30.17732632	-94.7419771
15528931	N - NOT INJURED	2017	MOTOR VEHICLE IN TRANSPORT	30.2872211	-95.12456224
15528940	N - NOT INJURED	2017	MOTOR VEHICLE IN TRANSPORT	30.31000553	-94.98381365
15540176	N - NOT INJURED	2017	MOTOR VEHICLE IN TRANSPORT	30.36334608	-95.02080174
15540178	N - NOT INJURED	2017	MOTOR VEHICLE IN TRANSPORT	30.34072467	-95.07067314
15555291	N - NOT INJURED	2017	MOTOR VEHICLE IN TRANSPORT	30.2780674	-94.79994052
15528925	N - NOT INJURED	2017	MOTOR VEHICLE IN TRANSPORT	30.03895015	-94.9605425
15564166	N - NOT INJURED	2017	FIXED OBJECT	30.30335218	-95.11214777
15536550	N - NOT INJURED	2017	MOTOR VEHICLE IN TRANSPORT	30.29121689	-95.12135531
15541623	C - POSSIBLE INJURY	2017	MOTOR VEHICLE IN TRANSPORT	30.073986	-94.90891798
15564160	C - POSSIBLE INJURY	2017	OTHER OBJECT	30.32033838	-95.02477428
15530708	N - NOT INJURED	2017	MOTOR VEHICLE IN TRANSPORT	30.04206282	-94.89334249
15533909	N - NOT INJURED	2017	MOTOR VEHICLE IN TRANSPORT	30.0445542	-94.89041896
15536362	C - POSSIBLE INJURY	2017	MOTOR VEHICLE IN TRANSPORT	30.05661112	-94.80073671
15536551	N - NOT INJURED	2017	MOTOR VEHICLE IN TRANSPORT	30.09038185	-94.65028571
15544295	N - NOT INJURED	2017	FIXED OBJECT	30.10343032	-94.91680955
15536553	N - NOT INJURED	2017	OVERTURNED	30.05100914	-94.72716706
15544290	B - SUSPECTED MINOR INJURY	2017	OVERTURNED	30.10637074	-94.85885229
15544291	N - NOT INJURED	2017	FIXED OBJECT	30.38533584	-94.97253014
15533906	N - NOT INJURED	2017	MOTOR VEHICLE IN TRANSPORT	30.01664664	-94.92849063
15534948	N - NOT INJURED	2017	MOTOR VEHICLE IN TRANSPORT	30.0596758	-94.77123115
15536545	N - NOT INJURED	2017	FIXED OBJECT	30.15489023	-94.71798133
15567522	A - SUSPECTED SERIOUS INJURY	2017	FIXED OBJECT	30.24648405	-94.76812012
15536399	N - NOT INJURED	2017	FIXED OBJECT	29.98785686	-94.96566421
15541626	N - NOT INJURED	2017	MOTOR VEHICLE IN TRANSPORT	30.04277406	-94.89215206
15544288	N - NOT INJURED	2017	ANIMAL	30.310203	-94.95515938
15552820	N - NOT INJURED	2017	FIXED OBJECT	30.32131741	-95.10180732
15555485	N - NOT INJURED	2017	OVERTURNED	30.27357469	-95.13521313
15563273	N - NOT INJURED	2017	MOTOR VEHICLE IN TRANSPORT	30.35227467	-95.08939313
15539626	N - NOT INJURED	2017	MOTOR VEHICLE IN TRANSPORT	30.32744355	-95.05191174
15541632	C - POSSIBLE INJURY	2017	MOTOR VEHICLE IN TRANSPORT	30.04587808	-94.88704372
15544296	C - POSSIBLE INJURY	2017	MOTOR VEHICLE IN TRANSPORT	30.30877993	-95.08497476
15548576	B - SUSPECTED MINOR INJURY	2017	PARKED CAR	30.13167712	-94.73784686

Crash ID	Crash Severity	Crash Year	First Harmful Event	Latitude	Longitude
1555461	K - FATAL INJURY	2017	FIXED OBJECT	30.44923938	-94.84013562
15586846	N - NOT INJURED	2017	MOTOR VEHICLE IN TRANSPORT	30.34407573	-95.08932495
15541645	B - SUSPECTED MINOR INJURY	2017	MOTOR VEHICLE IN TRANSPORT	30.05560987	-94.88267049
15544287	B - SUSPECTED MINOR INJURY	2017	FIXED OBJECT	30.11433565	-94.87483028
15555644	N - NOT INJURED	2017	MOTOR VEHICLE IN TRANSPORT	30.07720371	-94.77768319
15552888	N - NOT INJURED	2017	MOTOR VEHICLE IN TRANSPORT	30.34120948	-95.08520231
15553965	N - NOT INJURED	2017	MOTOR VEHICLE IN TRANSPORT	30.05248473	-94.8889032
15557254	99 - UNKNOWN	2017	FIXED OBJECT	30.45480499	-94.80403257
15563268	B - SUSPECTED MINOR INJURY	2017	MOTOR VEHICLE IN TRANSPORT	30.34194679	-95.08727124
15552892	N - NOT INJURED	2017	MOTOR VEHICLE IN TRANSPORT	30.34210588	-95.09047116
15553962	A - SUSPECTED SERIOUS INJURY	2017	MOTOR VEHICLE IN TRANSPORT	30.03632466	-94.89374891
15557240	N - NOT INJURED	2017	PARKED CAR	30.27543155	-95.1341321
15557243	N - NOT INJURED	2017	OTHER NON COLLISION	30.27543155	-95.1341321
15557244	N - NOT INJURED	2017	FIXED OBJECT	30.28736795	-95.1336477
15557247	N - NOT INJURED	2017	FIXED OBJECT	30.02557138	-94.49451409
15563269	C - POSSIBLE INJURY	2017	MOTOR VEHICLE IN TRANSPORT	30.34197744	-95.08734119
15563270	N - NOT INJURED	2017	FIXED OBJECT	30.33010467	-95.07381314
15553970	N - NOT INJURED	2017	MOTOR VEHICLE IN TRANSPORT	30.04354802	-94.88429712
15557234	B - SUSPECTED MINOR INJURY	2017	MOTOR VEHICLE IN TRANSPORT	30.32050745	-95.04218892
15557237	N - NOT INJURED	2017	OTHER NON COLLISION	30.04699945	-95.03590886
15553986	A - SUSPECTED SERIOUS INJURY	2017	PEDESTRIAN	30.0535965	-94.89642532
15557279	C - POSSIBLE INJURY	2017	FIXED OBJECT	30.0425287	-94.66981018
15557280	N - NOT INJURED	2017	FIXED OBJECT	30.28490085	-94.96973046
15563271	C - POSSIBLE INJURY	2017	MOTOR VEHICLE IN TRANSPORT	30.34106426	-95.08401316
15548610	C - POSSIBLE INJURY	2017	MOTOR VEHICLE IN TRANSPORT	30.09452244	-94.7530276
15553988	N - NOT INJURED	2017	FIXED OBJECT	30.04631993	-94.92390861
15553990	N - NOT INJURED	2017	MOTOR VEHICLE IN TRANSPORT	30.04514477	-94.88804599
15553993	N - NOT INJURED	2017	MOTOR VEHICLE IN TRANSPORT	30.05192393	-94.88982485
15557276	C - POSSIBLE INJURY	2017	FIXED OBJECT	30.20434178	-94.70504184
15557277	N - NOT INJURED	2017	OVERTURNED	30.2038236	-95.09467885
15563265	N - NOT INJURED	2017	MOTOR VEHICLE IN TRANSPORT	30.33383287	-95.06039846
15553213	N - NOT INJURED	2017	MOTOR VEHICLE IN TRANSPORT	30.05659773	-94.79827315
15557256	N - NOT INJURED	2017	FIXED OBJECT	29.9864453	-94.96531839
15563263	N - NOT INJURED	2017	FIXED OBJECT	30.36875801	-95.07460342
15563266	N - NOT INJURED	2017	MOTOR VEHICLE IN TRANSPORT	30.35063283	-95.08565503
15557255	C - POSSIBLE INJURY	2017	FIXED OBJECT	30.18616653	-95.09590772
15557231	N - NOT INJURED	2017	MOTOR VEHICLE IN TRANSPORT	30.0917023	-94.64970451
15557293	N - NOT INJURED	2017	MOTOR VEHICLE IN TRANSPORT	30.04582583	-95.01244322
15588196	C - POSSIBLE INJURY	2017	OVERTURNED	30.26334813	-95.08500151
15564162	C - POSSIBLE INJURY	2017	FIXED OBJECT	30.00860469	-95.02683048
15590029	N - NOT INJURED	2017	FIXED OBJECT	30.28048512	-95.12999041
15599719	A - SUSPECTED SERIOUS INJURY	2017	PEDESTRIAN	30.34324516	-95.08980823
15590026	B - SUSPECTED MINOR INJURY	2017	PARKED CAR	29.98367707	-94.96710853
15599713	N - NOT INJURED	2017	MOTOR VEHICLE IN TRANSPORT	30.34210149	-95.087624
15590025	K - FATAL INJURY	2017	PEDALCYCLIST	30.25739469	-95.11898
15561776	N - NOT INJURED	2017	MOTOR VEHICLE IN TRANSPORT	30.31822076	-94.99522273
15564581	N - NOT INJURED	2017	FIXED OBJECT	30.26287301	-94.93746876
15985516	K - FATAL INJURY	2017	MOTOR VEHICLE IN TRANSPORT	30.31373508	-95.08637674
15564158	N - NOT INJURED	2017	FIXED OBJECT	30.45586244	-94.81040443
15582545	N - NOT INJURED	2017	MOTOR VEHICLE IN TRANSPORT	30.07411818	-94.78297288
15572578	N - NOT INJURED	2017	MOTOR VEHICLE IN TRANSPORT	29.98786736	-94.96565247
15586847	N - NOT INJURED	2017	MOTOR VEHICLE IN TRANSPORT	30.33531467	-95.07607314
15601408	N - NOT INJURED	2017	FIXED OBJECT	30.36601888	-95.00470828

Crash ID	Crash Severity	Crash Year	First Harmful Event	Latitude	Longitude
15573345	B - SUSPECTED MINOR INJURY	2017	MOTOR VEHICLE IN TRANSPORT	No Data	No Data
15588201	C - POSSIBLE INJURY	2017	OVERTURNED	30.00370224	-94.75708557
15571702	C - POSSIBLE INJURY	2017	MOTOR VEHICLE IN TRANSPORT	30.06307371	-94.79592729
15574692	C - POSSIBLE INJURY	2017	MOTOR VEHICLE IN TRANSPORT	No Data	No Data
15588200	N - NOT INJURED	2017	ANIMAL	30.04831352	-94.71097891
15590021	N - NOT INJURED	2017	MOTOR VEHICLE IN TRANSPORT	30.07771273	-94.77543658
15599712	N - NOT INJURED	2017	MOTOR VEHICLE IN TRANSPORT	No Data	No Data
15599714	N - NOT INJURED	2017	MOTOR VEHICLE IN TRANSPORT	30.34137579	-95.08280366
15567961	N - NOT INJURED	2017	MOTOR VEHICLE IN TRANSPORT	30.05353723	-94.89638504
15582543	C - POSSIBLE INJURY	2017	MOTOR VEHICLE IN TRANSPORT	30.08358035	-94.76809061
15582544	N - NOT INJURED	2017	MOTOR VEHICLE IN TRANSPORT	30.0730869	-94.78475592
15588202	N - NOT INJURED	2017	MOTOR VEHICLE IN TRANSPORT	30.0417099	-94.67207336
15634725	C - POSSIBLE INJURY	2017	MOTOR VEHICLE IN TRANSPORT	30.35265923	-95.08990479
15571703	C - POSSIBLE INJURY	2017	MOTOR VEHICLE IN TRANSPORT	30.07371902	-94.78366544
15572581	N - NOT INJURED	2017	MOTOR VEHICLE IN TRANSPORT	30.04176597	-94.89331825
15578193	B - SUSPECTED MINOR INJURY	2017	MOTOR VEHICLE IN TRANSPORT	30.04627153	-94.90672022
15573347	N - NOT INJURED	2017	MOTOR VEHICLE IN TRANSPORT	No Data	No Data
15578194	N - NOT INJURED	2017	FIXED OBJECT	30.02575986	-94.91588375
15579728	N - NOT INJURED	2017	FIXED OBJECT	30.04765273	-94.89626288
15590023	N - NOT INJURED	2017	MOTOR VEHICLE IN TRANSPORT	29.88957471	-94.81411014
15655193	N - NOT INJURED	2017	PARKED CAR	No Data	No Data
15574321	99 - UNKNOWN	2017	OVERTURNED	30.30987659	-94.94833138
15586849	N - NOT INJURED	2017	MOTOR VEHICLE IN TRANSPORT	30.33590433	-95.09364217
15599043	N - NOT INJURED	2017	MOTOR VEHICLE IN TRANSPORT	30.04576477	-94.9928232
15599716	99 - UNKNOWN	2017	FIXED OBJECT	30.35831016	-95.08006645
15601395	N - NOT INJURED	2017	FIXED OBJECT	30.20338627	-95.09518157
15573575	N - NOT INJURED	2017	MOTOR VEHICLE IN TRANSPORT	30.05698464	-94.89872803
15578195	A - SUSPECTED SERIOUS INJURY	2017	MOTOR VEHICLE IN TRANSPORT	30.0535965	-94.89642532
15578215	A - SUSPECTED SERIOUS INJURY	2017	MOTOR VEHICLE IN TRANSPORT	30.11393109	-94.92519932
15590030	N - NOT INJURED	2017	FIXED OBJECT	30.21497008	-94.74392322
15585222	N - NOT INJURED	2017	MOTOR VEHICLE IN TRANSPORT	29.96641463	-94.90693035
15601396	N - NOT INJURED	2017	OVERTURNED	30.05620891	-94.66436077
15578192	N - NOT INJURED	2017	MOTOR VEHICLE IN TRANSPORT	30.04649473	-94.88626108
15579726	N - NOT INJURED	2017	MOTOR VEHICLE IN TRANSPORT	30.04169944	-94.89329924
15582541	N - NOT INJURED	2017	MOTOR VEHICLE IN TRANSPORT	30.05780122	-94.77043387
15655192	N - NOT INJURED	2017	MOTOR VEHICLE IN TRANSPORT	30.34188759	-95.08712912
15579147	N - NOT INJURED	2017	MOTOR VEHICLE IN TRANSPORT	30.04648364	-94.89168979
15588393	N - NOT INJURED	2017	MOTOR VEHICLE IN TRANSPORT	30.04597028	-94.8869267
15601388	B - SUSPECTED MINOR INJURY	2017	FIXED OBJECT	30.4476643	-94.79271499
15602619	N - NOT INJURED	2017	MOTOR VEHICLE IN TRANSPORT	30.19204113	-95.09099049
15587904	B - SUSPECTED MINOR INJURY	2017	MOTOR VEHICLE IN TRANSPORT	30.05840982	-94.78283373
15588397	N - NOT INJURED	2017	MOTOR VEHICLE IN TRANSPORT	30.04587808	-94.88704372
15601375	N - NOT INJURED	2017	MOTOR VEHICLE IN TRANSPORT	No Data	No Data
15613263	N - NOT INJURED	2017	FIXED OBJECT	30.13363753	-94.875398
15617180	N - NOT INJURED	2017	MOTOR VEHICLE IN TRANSPORT	30.34200351	-95.08740068
15655195	C - POSSIBLE INJURY	2017	MOTOR VEHICLE IN TRANSPORT	30.34970606	-95.07206804
15599718	N - NOT INJURED	2017	PARKED CAR	30.34344467	-95.08791313
15599720	C - POSSIBLE INJURY	2017	FIXED OBJECT	30.34107183	-95.07301907
15601359	N - NOT INJURED	2017	OVERTURNED	30.02399811	-94.58185076
15583999	N - NOT INJURED	2017	ANIMAL	30.40255345	-94.76618226
15601369	N - NOT INJURED	2017	MOTOR VEHICLE IN TRANSPORT	30.06096283	-94.90141122
15671456	B - SUSPECTED MINOR INJURY	2017	OVERTURNED	30.20421566	-95.09426941
15586315	N - NOT INJURED	2017	MOTOR VEHICLE IN TRANSPORT	30.07829862	-94.77577648

Crash ID	Crash Severity	Crash Year	First Harmful Event	Latitude	Longitude
15601387	99 - UNKNOWN	2017	FIXED OBJECT	30.28487463	-94.82483886
15602639	N - NOT INJURED	2017	MOTOR VEHICLE IN TRANSPORT	30.23725104	-94.96574918
15658399	N - NOT INJURED	2017	MOTOR VEHICLE IN TRANSPORT	30.04524473	-94.8799632
15587899	N - NOT INJURED	2017	MOTOR VEHICLE IN TRANSPORT	30.07909584	-94.77437592
15599721	N - NOT INJURED	2017	MOTOR VEHICLE IN TRANSPORT	30.34307368	-95.08990801
15601385	N - NOT INJURED	2017	MOTOR VEHICLE IN TRANSPORT	30.33062625	-95.13402784
15601386	N - NOT INJURED	2017	OVERTURNED	30.08893888	-94.86204056
15605773	C - POSSIBLE INJURY	2017	MOTOR VEHICLE IN TRANSPORT	30.05560987	-94.88267049
15617179	N - NOT INJURED	2017	MOTOR VEHICLE IN TRANSPORT	30.34104973	-95.08077137
15590508	N - NOT INJURED	2017	MOTOR VEHICLE IN TRANSPORT	30.04630714	-94.89763326
15601371	A - SUSPECTED SERIOUS INJURY	2017	PEDESTRIAN	29.89990919	-94.89663796
15602552	A - SUSPECTED SERIOUS INJURY	2017	MOTOR VEHICLE IN TRANSPORT	29.97597006	-94.73491863
15599000	N - NOT INJURED	2017	MOTOR VEHICLE IN TRANSPORT	30.04210892	-94.8932648
15601379	99 - UNKNOWN	2017	RR TRAIN	30.38524251	-94.98506235
15614257	N - NOT INJURED	2017	MOTOR VEHICLE IN TRANSPORT	30.25789793	-94.92129125
15641074	N - NOT INJURED	2017	MOTOR VEHICLE IN TRANSPORT	30.4630746	-94.84186799
15594520	N - NOT INJURED	2017	MOTOR VEHICLE IN TRANSPORT	30.0791007	-94.77437111
15598832	N - NOT INJURED	2017	MOTOR VEHICLE IN TRANSPORT	30.02281324	-94.91971075
15601323	N - NOT INJURED	2017	MOTOR VEHICLE IN TRANSPORT	30.31027603	-94.94844818
15601361	N - NOT INJURED	2017	MOTOR VEHICLE IN TRANSPORT	30.25695156	-94.97025324
15601363	N - NOT INJURED	2017	FIXED OBJECT	30.25829772	-94.9705541
15601377	N - NOT INJURED	2017	MOTOR VEHICLE IN TRANSPORT	30.03338608	-94.74258045
15601378	N - NOT INJURED	2017	OTHER OBJECT	29.8948966	-94.81407006
15602551	N - NOT INJURED	2017	OVERTURNED	30.37782498	-95.06880989
15614255	N - NOT INJURED	2017	MOTOR VEHICLE IN TRANSPORT	30.27396231	-95.13555946
15617183	C - POSSIBLE INJURY	2017	MOTOR VEHICLE IN TRANSPORT	30.34210099	-95.09047401
15634726	C - POSSIBLE INJURY	2017	MOTOR VEHICLE IN TRANSPORT	30.36418039	-95.07964622
15692312	N - NOT INJURED	2017	MOTOR VEHICLE IN TRANSPORT	30.34217436	-95.09043131
15786121	N - NOT INJURED	2017	MOTOR VEHICLE IN TRANSPORT	30.36930386	-95.0741092
15601376	K - FATAL INJURY	2017	OVERTURNED	29.96295442	-94.96028257
15617182	N - NOT INJURED	2017	MOTOR VEHICLE IN TRANSPORT	30.34104467	-95.08184255
15634727	N - NOT INJURED	2017	FIXED OBJECT	30.37071885	-95.07314482
15605775	N - NOT INJURED	2017	FIXED OBJECT	30.04649473	-94.88626108
15617178	N - NOT INJURED	2017	FIXED OBJECT	30.31146556	-95.10739498
15601366	N - NOT INJURED	2017	MOTOR VEHICLE IN TRANSPORT	30.05355835	-94.74349213
15605787	C - POSSIBLE INJURY	2017	MOTOR VEHICLE IN TRANSPORT	29.98786736	-94.96565247
15605796	C - POSSIBLE INJURY	2017	FIXED OBJECT	30.01327618	-94.93216731
15623154	N - NOT INJURED	2017	MOTOR VEHICLE IN TRANSPORT	30.05803717	-94.7717924
15634728	N - NOT INJURED	2017	MOTOR VEHICLE IN TRANSPORT	30.34152297	-95.08627441
15634729	N - NOT INJURED	2017	OTHER OBJECT	30.36865346	-95.07470554
15599062	N - NOT INJURED	2017	MOTOR VEHICLE IN TRANSPORT	30.0600978	-94.90087104
15614249	B - SUSPECTED MINOR INJURY	2017	MOTOR VEHICLE IN TRANSPORT	30.28823014	-94.83713098
15634730	C - POSSIBLE INJURY	2017	MOTOR VEHICLE IN TRANSPORT	30.34293694	-95.08998758
15634731	N - NOT INJURED	2017	MOTOR VEHICLE IN TRANSPORT	30.34202329	-95.08744562
15641065	K - FATAL INJURY	2017	OVERTURNED	30.48178547	-94.83960356
15647801	B - SUSPECTED MINOR INJURY	2017	FIXED OBJECT	30.04658102	-94.89174897
15623477	B - SUSPECTED MINOR INJURY	2017	MOTOR VEHICLE IN TRANSPORT	30.04171204	-94.67199561
15605788	N - NOT INJURED	2017	OVERTURNED	29.99945306	-94.90094784
15607920	N - NOT INJURED	2017	MOTOR VEHICLE IN TRANSPORT	30.04098525	-94.89327884
15617853	K - FATAL INJURY	2017	MOTOR VEHICLE IN TRANSPORT	30.3892874	-94.96559889
15641061	N - NOT INJURED	2017	MOTOR VEHICLE IN TRANSPORT	30.06083463	-94.72997841
15641076	K - FATAL INJURY	2017	MOTOR VEHICLE IN TRANSPORT	30.11581839	-94.73815642
15617848	N - NOT INJURED	2017	MOTOR VEHICLE IN TRANSPORT	30.01310736	-94.89518939

Crash ID	Crash Severity	Crash Year	First Harmful Event	Latitude	Longitude
15634732	C - POSSIBLE INJURY	2017	MOTOR VEHICLE IN TRANSPORT	30.34289682	-95.08965578
15642305	99 - UNKNOWN	2017	FIXED OBJECT	29.89651695	-94.69888918
15623155	B - SUSPECTED MINOR INJURY	2017	MOTOR VEHICLE IN TRANSPORT	30.07336707	-94.78427609
15623158	N - NOT INJURED	2017	MOTOR VEHICLE IN TRANSPORT	30.05800056	-94.77152252
15625743	B - SUSPECTED MINOR INJURY	2017	FIXED OBJECT	30.15680448	-94.75089352
15640978	B - SUSPECTED MINOR INJURY	2017	MOTOR VEHICLE IN TRANSPORT	30.32125925	-94.99391804
15617850	A - SUSPECTED SERIOUS INJURY	2017	FIXED OBJECT	30.10006475	-94.92408505
15617855	C - POSSIBLE INJURY	2017	MOTOR VEHICLE IN TRANSPORT	30.04694313	-94.88569074
15634697	N - NOT INJURED	2017	FIXED OBJECT	30.32228908	-95.0523435
15640963	N - NOT INJURED	2017	FIXED OBJECT	30.1615086	-94.71786322
15640965	B - SUSPECTED MINOR INJURY	2017	OVERTURNED	30.25232758	-94.66089596
15655191	C - POSSIBLE INJURY	2017	OVERTURNED	30.31908227	-95.10304602
15613264	N - NOT INJURED	2017	MOTOR VEHICLE IN TRANSPORT	30.05435194	-94.89693875
15623164	N - NOT INJURED	2017	MOTOR VEHICLE IN TRANSPORT	30.05653564	-94.8069949
15640969	A - SUSPECTED SERIOUS INJURY	2017	FIXED OBJECT	30.26547676	-95.08482891
15613706	N - NOT INJURED	2017	MOTOR VEHICLE IN TRANSPORT	30.04865942	-94.88816045
15640973	N - NOT INJURED	2017	MOTOR VEHICLE IN TRANSPORT	30.12875011	-94.64781171
15645931	N - NOT INJURED	2017	FIXED OBJECT	30.10441852	-94.8877291
15655188	C - POSSIBLE INJURY	2017	MOTOR VEHICLE IN TRANSPORT	30.34048903	-95.091412
15671464	N - NOT INJURED	2017	FIXED OBJECT	30.23354158	-94.93288905
15681720	C - POSSIBLE INJURY	2017	MOTOR VEHICLE IN TRANSPORT	30.33181968	-95.06257958
15671468	C - POSSIBLE INJURY	2017	MOTOR VEHICLE IN TRANSPORT	30.20489789	-94.74468428
15672955	N - NOT INJURED	2017	MOTOR VEHICLE IN TRANSPORT	30.05848476	-94.78282826
15627271	N - NOT INJURED	2017	MOTOR VEHICLE IN TRANSPORT	30.0412575	-94.89325537
15655189	N - NOT INJURED	2017	MOTOR VEHICLE IN TRANSPORT	30.34247467	-95.08847314
15671470	N - NOT INJURED	2017	MOTOR VEHICLE IN TRANSPORT	30.3100071	-94.98800659
15640955	B - SUSPECTED MINOR INJURY	2017	OVERTURNED	30.31040865	-94.94848982
15640960	N - NOT INJURED	2017	FIXED OBJECT	30.05338357	-94.74238102
15645928	N - NOT INJURED	2017	FIXED OBJECT	29.92212804	-94.83133592
15692307	N - NOT INJURED	2017	MOTOR VEHICLE IN TRANSPORT	30.34235402	-95.08819967
15627274	99 - UNKNOWN	2017	FIXED OBJECT	30.03905595	-94.89353667
15634894	N - NOT INJURED	2017	FIXED OBJECT	30.03234273	-94.8846552
15640952	N - NOT INJURED	2017	OVERTURNED	29.98680381	-94.74121347
15650353	K - FATAL INJURY	2017	MOTOR VEHICLE IN TRANSPORT	30.01090262	-94.67173414
15623364	C - POSSIBLE INJURY	2017	MOTOR VEHICLE IN TRANSPORT	30.05656472	-94.79340322
15650079	N - NOT INJURED	2017	MOTOR VEHICLE IN TRANSPORT	30.05737414	-94.79548205
15653120	N - NOT INJURED	2017	MOTOR VEHICLE IN TRANSPORT	30.07936611	-94.91119137
15655194	N - NOT INJURED	2017	MOTOR VEHICLE IN TRANSPORT	30.33794017	-95.09105267
15624958	B - SUSPECTED MINOR INJURY	2017	MOTOR VEHICLE IN TRANSPORT	29.98772158	-94.96583939
15625758	N - NOT INJURED	2017	MOTOR VEHICLE IN TRANSPORT	30.07400472	-94.78087323
15627732	B - SUSPECTED MINOR INJURY	2017	MOTOR VEHICLE IN TRANSPORT	29.98613208	-94.9678978
15627738	N - NOT INJURED	2017	MOTOR VEHICLE IN TRANSPORT	30.04645157	-94.89167023
15640957	N - NOT INJURED	2017	FIXED OBJECT	29.99073799	-94.74210087
15684701	N - NOT INJURED	2017	MOTOR VEHICLE IN TRANSPORT	30.37686836	-95.06938183
15640959	B - SUSPECTED MINOR INJURY	2017	MOTOR VEHICLE IN TRANSPORT	30.31963151	-95.03878823
15647800	N - NOT INJURED	2017	FIXED OBJECT	29.91425828	-94.82606503
15650081	C - POSSIBLE INJURY	2017	MOTOR VEHICLE IN TRANSPORT	30.05574838	-94.75719244
15650082	N - NOT INJURED	2017	MOTOR VEHICLE IN TRANSPORT	30.05745472	-94.79335322
15653124	N - NOT INJURED	2017	FIXED OBJECT	30.09791158	-94.85877487
15635270	N - NOT INJURED	2017	FIXED OBJECT	30.04360863	-94.89070035
15662563	C - POSSIBLE INJURY	2017	MOTOR VEHICLE IN TRANSPORT	30.05848429	-94.78283475
15646190	N - NOT INJURED	2017	FIXED OBJECT	No Data	No Data
15650075	N - NOT INJURED	2017	MOTOR VEHICLE IN TRANSPORT	30.05977472	-94.80078322

Crash ID	Crash Severity	Crash Year	First Harmful Event	Latitude	Longitude
15671459	N - NOT INJURED	2017	MOTOR VEHICLE IN TRANSPORT	30.24749516	-94.71701201
15679363	N - NOT INJURED	2017	MOTOR VEHICLE IN TRANSPORT	30.29288379	-94.9782741
15681721	N - NOT INJURED	2017	MOTOR VEHICLE IN TRANSPORT	30.34322064	-95.0898225
15696433	A - SUSPECTED SERIOUS INJURY	2017	FIXED OBJECT	30.05597771	-94.83877981
15646200	A - SUSPECTED SERIOUS INJURY	2017	MOTOR VEHICLE IN TRANSPORT	30.04595452	-94.97613417
15671471	N - NOT INJURED	2017	OVERTURNED	30.4127651	-94.88150235
15684697	99 - UNKNOWN	2017	PARKED CAR	No Data	No Data
15646207	99 - UNKNOWN	2017	PARKED CAR	No Data	No Data
15646224	99 - UNKNOWN	2017	FIXED OBJECT	30.04990672	-94.89396927
15681722	C - POSSIBLE INJURY	2017	ANIMAL	30.3303149	-95.13124445
15722620	N - NOT INJURED	2017	MOTOR VEHICLE IN TRANSPORT	30.35058212	-95.08554077
15650074	N - NOT INJURED	2017	FIXED OBJECT	No Data	No Data
15671455	N - NOT INJURED	2017	MOTOR VEHICLE IN TRANSPORT	30.15660667	-94.73918152
15646232	N - NOT INJURED	2017	MOTOR VEHICLE IN TRANSPORT	30.04588861	-94.88704874
15650073	C - POSSIBLE INJURY	2017	MOTOR VEHICLE IN TRANSPORT	30.05655052	-94.79579322
15653127	N - NOT INJURED	2017	MOTOR VEHICLE IN TRANSPORT	30.04595452	-94.97613417
15653144	N - NOT INJURED	2017	MOTOR VEHICLE IN TRANSPORT	30.08067373	-94.91172467
15681716	N - NOT INJURED	2017	MOTOR VEHICLE IN TRANSPORT	30.33647094	-95.09951071
15681723	N - NOT INJURED	2017	MOTOR VEHICLE IN TRANSPORT	30.33590348	-95.09363471
15653163	N - NOT INJURED	2017	MOTOR VEHICLE IN TRANSPORT	30.04302092	-94.88395068
15671451	N - NOT INJURED	2017	FIXED OBJECT	No Data	No Data
15675417	N - NOT INJURED	2017	MOTOR VEHICLE IN TRANSPORT	30.29625612	-94.86034538
15686946	C - POSSIBLE INJURY	2017	MOTOR VEHICLE IN TRANSPORT	30.28867471	-95.12334454
15653115	A - SUSPECTED SERIOUS INJURY	2017	MOTOR VEHICLE IN TRANSPORT	29.98786736	-94.96565247
15656644	N - NOT INJURED	2017	MOTOR VEHICLE IN TRANSPORT	29.98786736	-94.96565247
15656647	N - NOT INJURED	2017	MOTOR VEHICLE IN TRANSPORT	30.03645809	-94.901969
15664023	N - NOT INJURED	2017	MOTOR VEHICLE IN TRANSPORT	30.05657568	-94.79704299
15665390	N - NOT INJURED	2017	MOTOR VEHICLE IN TRANSPORT	30.02281324	-94.91971075
15665404	N - NOT INJURED	2017	MOTOR VEHICLE IN TRANSPORT	30.04849473	-94.8875532
15672956	N - NOT INJURED	2017	MOTOR VEHICLE IN TRANSPORT	30.05774926	-94.82668385
15686948	C - POSSIBLE INJURY	2017	OTHER OBJECT	No Data	No Data
15692313	C - POSSIBLE INJURY	2017	MOTOR VEHICLE IN TRANSPORT	30.34107863	-95.07436384
15681718	N - NOT INJURED	2017	MOTOR VEHICLE IN TRANSPORT	30.3410492	-95.08126077
15699351	B - SUSPECTED MINOR INJURY	2017	MOTOR VEHICLE IN TRANSPORT	30.04098525	-94.89327884
15662686	C - POSSIBLE INJURY	2017	MOTOR VEHICLE IN TRANSPORT	30.05655601	-94.79482115
15662813	N - NOT INJURED	2017	MOTOR VEHICLE IN TRANSPORT	30.04582056	-95.00990972
15664019	N - NOT INJURED	2017	MOTOR VEHICLE IN TRANSPORT	30.05655904	-94.79623955
15672954	C - POSSIBLE INJURY	2017	MOTOR VEHICLE IN TRANSPORT	30.04163888	-94.77624593
15675852	N - NOT INJURED	2017	MOTOR VEHICLE IN TRANSPORT	30.04630338	-94.89268304
15680010	N - NOT INJURED	2017	MOTOR VEHICLE IN TRANSPORT	30.10017586	-94.9197464
15686945	N - NOT INJURED	2017	MOTOR VEHICLE IN TRANSPORT	30.02782203	-94.59258894
15692009	B - SUSPECTED MINOR INJURY	2017	FIXED OBJECT	30.38305704	-95.06580044
15722619	C - POSSIBLE INJURY	2017	OTHER OBJECT	30.34659182	-95.09432077
15664018	N - NOT INJURED	2017	MOTOR VEHICLE IN TRANSPORT	30.05935472	-94.79175323
15675855	N - NOT INJURED	2017	MOTOR VEHICLE IN TRANSPORT	30.04514477	-94.88804599
15684695	N - NOT INJURED	2017	FIXED OBJECT	30.32295446	-94.88897483
15684698	N - NOT INJURED	2017	OTHER OBJECT	30.23723642	-94.73426925
15686947	B - SUSPECTED MINOR INJURY	2017	MOTOR VEHICLE IN TRANSPORT	30.1292738	-94.8732656
15686949	N - NOT INJURED	2017	MOTOR VEHICLE IN TRANSPORT	30.14229367	-94.9279373
15696434	N - NOT INJURED	2017	MOTOR VEHICLE IN TRANSPORT	30.10447471	-94.893
15700251	N - NOT INJURED	2017	MOTOR VEHICLE IN TRANSPORT	30.31373596	-95.08620453
15665324	N - NOT INJURED	2017	OVERTURNED	29.98028813	-94.90803321
15677395	N - NOT INJURED	2017	MOTOR VEHICLE IN TRANSPORT	30.07343472	-94.79098322

Crash ID	Crash Severity	Crash Year	First Harmful Event	Latitude	Longitude
15696435	N - NOT INJURED	2017	MOTOR VEHICLE IN TRANSPORT	30.31822076	-94.99522273
15684700	B - SUSPECTED MINOR INJURY	2017	MOTOR VEHICLE IN TRANSPORT	30.04582583	-95.01244322
15692309	N - NOT INJURED	2017	MOTOR VEHICLE IN TRANSPORT	30.35207467	-95.08675314
15734492	N - NOT INJURED	2017	MOTOR VEHICLE IN TRANSPORT	30.04630754	-94.89777522
15692308	N - NOT INJURED	2017	FIXED OBJECT	30.36293926	-95.02328336
15692310	C - POSSIBLE INJURY	2017	MOTOR VEHICLE IN TRANSPORT	30.34153711	-95.08629292
15696227	N - NOT INJURED	2017	FIXED OBJECT	30.35536841	-95.11199931
15739342	N - NOT INJURED	2017	MOTOR VEHICLE IN TRANSPORT	30.3134594	-95.10623169
15672764	N - NOT INJURED	2017	MOTOR VEHICLE IN TRANSPORT	30.04241893	-94.89274604
15675652	N - NOT INJURED	2017	MOTOR VEHICLE IN TRANSPORT	30.05354083	-94.74337342
15675860	N - NOT INJURED	2017	MOTOR VEHICLE IN TRANSPORT	30.01632513	-94.92819688
15675869	N - NOT INJURED	2017	MOTOR VEHICLE IN TRANSPORT	30.04618257	-94.88604257
15682447	N - NOT INJURED	2017	MOTOR VEHICLE IN TRANSPORT	30.26238469	-95.08473314
15685770	N - NOT INJURED	2017	MOTOR VEHICLE IN TRANSPORT	30.00573708	-94.76140486
15692311	N - NOT INJURED	2017	MOTOR VEHICLE IN TRANSPORT	30.35663904	-95.09056302
15692314	N - NOT INJURED	2017	MOTOR VEHICLE IN TRANSPORT	30.34107467	-95.07432314
15730252	C - POSSIBLE INJURY	2017	MOTOR VEHICLE IN TRANSPORT	30.33362581	-95.06062294
15675870	N - NOT INJURED	2017	FIXED OBJECT	29.98842802	-94.9649172
15677392	C - POSSIBLE INJURY	2017	MOTOR VEHICLE IN TRANSPORT	30.07172508	-94.78706387
15679244	B - SUSPECTED MINOR INJURY	2017	MOTOR VEHICLE IN TRANSPORT	30.0587479	-94.73649429
15680017	N - NOT INJURED	2017	MOTOR VEHICLE IN TRANSPORT	30.04597028	-94.8869267
15680019	C - POSSIBLE INJURY	2017	FIXED OBJECT	30.07584374	-94.87188388
15686939	B - SUSPECTED MINOR INJURY	2017	MOTOR VEHICLE IN TRANSPORT	30.31829815	-94.93826255
15720758	C - POSSIBLE INJURY	2017	MOTOR VEHICLE IN TRANSPORT	30.3455605	-95.08846382
15720760	C - POSSIBLE INJURY	2017	MOTOR VEHICLE IN TRANSPORT	30.34100688	-95.07221151
15722617	N - NOT INJURED	2017	MOTOR VEHICLE IN TRANSPORT	No Data	No Data
15678815	B - SUSPECTED MINOR INJURY	2017	FIXED OBJECT	30.00414998	-94.93604243
15696437	K - FATAL INJURY	2017	FIXED OBJECT	29.93077514	-94.73656699
15696804	N - NOT INJURED	2017	MOTOR VEHICLE IN TRANSPORT	30.04587548	-94.97771476
15698653	N - NOT INJURED	2017	MOTOR VEHICLE IN TRANSPORT	29.88908515	-94.78946111
15865535	N - NOT INJURED	2017	PARKED CAR	30.3519128	-95.08858449
15680223	N - NOT INJURED	2017	MOTOR VEHICLE IN TRANSPORT	30.34740371	-95.12201286
15692315	N - NOT INJURED	2017	FIXED OBJECT	No Data	No Data
15696226	N - NOT INJURED	2017	FIXED OBJECT	30.27599496	-94.97459179
15678908	N - NOT INJURED	2017	FIXED OBJECT	30.21629581	-94.96009804
15689159	N - NOT INJURED	2017	MOTOR VEHICLE IN TRANSPORT	30.0573424	-94.8818816
15686236	N - NOT INJURED	2017	MOTOR VEHICLE IN TRANSPORT	30.04581942	-95.00937409
15686247	A - SUSPECTED SERIOUS INJURY	2017	PEDESTRIAN	No Data	No Data
15691203	N - NOT INJURED	2017	MOTOR VEHICLE IN TRANSPORT	30.07507355	-94.78131668
15686181	N - NOT INJURED	2017	MOTOR VEHICLE IN TRANSPORT	30.04630919	-94.89371396
15696438	N - NOT INJURED	2017	PARKED CAR	No Data	No Data
15700254	N - NOT INJURED	2017	OVERTURNED	No Data	No Data
15787691	N - NOT INJURED	2017	MOTOR VEHICLE IN TRANSPORT	30.070635	-94.78892922
15696224	N - NOT INJURED	2017	MOTOR VEHICLE IN TRANSPORT	30.31027498	-94.94846811
15696814	N - NOT INJURED	2017	MOTOR VEHICLE IN TRANSPORT	30.04098525	-94.89327884
15701007	A - SUSPECTED SERIOUS INJURY	2017	OVERTURNED	30.45308114	-94.73020371
15720759	C - POSSIBLE INJURY	2017	FIXED OBJECT	30.34713129	-95.07750538
15723837	A - SUSPECTED SERIOUS INJURY	2017	MOTOR VEHICLE IN TRANSPORT	30.28524472	-95.12620629
15855245	K - FATAL INJURY	2017	FIXED OBJECT	30.29298585	-95.11994982
15690740	C - POSSIBLE INJURY	2017	MOTOR VEHICLE IN TRANSPORT	30.04853961	-94.89306073
15696824	N - NOT INJURED	2017	MOTOR VEHICLE IN TRANSPORT	30.04616473	-94.96059318
15709437	N - NOT INJURED	2017	FIXED OBJECT	30.04005136	-94.88199896
15711106	K - FATAL INJURY	2017	OVERTURNED	29.89638098	-94.81424622

Crash ID	Crash Severity	Crash Year	First Harmful Event	Latitude	Longitude
15723833	C - POSSIBLE INJURY	2017	MOTOR VEHICLE IN TRANSPORT	30.28524472	-95.12620629
15698646	N - NOT INJURED	2017	FIXED OBJECT	30.20453952	-95.09414314
15716447	N - NOT INJURED	2017	MOTOR VEHICLE IN TRANSPORT	30.05659483	-94.80200335
15720719	N - NOT INJURED	2017	MOTOR VEHICLE IN TRANSPORT	30.34318387	-95.0898439
15723832	N - NOT INJURED	2017	FIXED OBJECT	30.37808432	-95.06866072
15713269	A - SUSPECTED SERIOUS INJURY	2017	MOTOR VEHICLE IN TRANSPORT	30.04759031	-94.89242985
15722618	C - POSSIBLE INJURY	2017	MOTOR VEHICLE IN TRANSPORT	30.35269659	-95.08986849
15723830	N - NOT INJURED	2017	FIXED OBJECT	29.90999414	-94.94748921
15697545	N - NOT INJURED	2017	MOTOR VEHICLE IN TRANSPORT	30.03996223	-94.89735011
15699347	N - NOT INJURED	2017	MOTOR VEHICLE IN TRANSPORT	30.04098525	-94.89327884
15704897	C - POSSIBLE INJURY	2017	MOTOR VEHICLE IN TRANSPORT	29.98508371	-94.96925544
15709447	N - NOT INJURED	2017	MOTOR VEHICLE IN TRANSPORT	30.04610714	-94.97308355
15709449	N - NOT INJURED	2017	MOTOR VEHICLE IN TRANSPORT	30.04849473	-94.8875532
15711092	K - FATAL INJURY	2017	FIXED OBJECT	30.25114838	-94.66814622
15711093	N - NOT INJURED	2017	MOTOR VEHICLE IN TRANSPORT	30.32531982	-95.09278987
15711095	N - NOT INJURED	2017	FIXED OBJECT	30.32804908	-94.9769921
15711103	N - NOT INJURED	2017	MOTOR VEHICLE IN TRANSPORT	30.25446937	-94.96968941
15716457	C - POSSIBLE INJURY	2017	MOTOR VEHICLE IN TRANSPORT	30.07402863	-94.78312827
15716460	N - NOT INJURED	2017	MOTOR VEHICLE IN TRANSPORT	30.07075615	-94.78872146
15720718	N - NOT INJURED	2017	MOTOR VEHICLE IN TRANSPORT	No Data	No Data
15722621	N - NOT INJURED	2017	MOTOR VEHICLE IN TRANSPORT	30.34324516	-95.08980823
15722623	N - NOT INJURED	2017	MOTOR VEHICLE IN TRANSPORT	30.33529481	-95.08561633
15740560	N - NOT INJURED	2017	PARKED CAR	30.05144495	-94.89225879
15720722	C - POSSIBLE INJURY	2017	MOTOR VEHICLE IN TRANSPORT	30.33805986	-95.09282239
15721045	N - NOT INJURED	2017	MOTOR VEHICLE IN TRANSPORT	30.36865346	-95.07470554
15723821	A - SUSPECTED SERIOUS INJURY	2017	OTHER NON COLLISION	30.09819848	-94.84964986
15709463	N - NOT INJURED	2017	MOTOR VEHICLE IN TRANSPORT	30.04645157	-94.89167023
15704658	B - SUSPECTED MINOR INJURY	2017	OVERTURNED	29.90667325	-94.8202578
15704704	C - POSSIBLE INJURY	2017	MOTOR VEHICLE IN TRANSPORT	30.17796105	-95.09593445
15720721	N - NOT INJURED	2017	MOTOR VEHICLE IN TRANSPORT	30.33383942	-95.06040955
15723828	C - POSSIBLE INJURY	2017	FIXED OBJECT	30.48495	-94.77157321
15739343	C - POSSIBLE INJURY	2017	OVERTURNED	30.32786582	-95.09773353
15774616	C - POSSIBLE INJURY	2017	MOTOR VEHICLE IN TRANSPORT	30.1529947	-94.64773326
15713270	N - NOT INJURED	2017	MOTOR VEHICLE IN TRANSPORT	30.04267283	-94.88912422
15723827	C - POSSIBLE INJURY	2017	FIXED OBJECT	29.97586057	-94.73482353
15722616	N - NOT INJURED	2017	MOTOR VEHICLE IN TRANSPORT	30.33408467	-95.07385314
15723820	C - POSSIBLE INJURY	2017	MOTOR VEHICLE IN TRANSPORT	30.32029269	-95.02543015
15723825	N - NOT INJURED	2017	FIXED OBJECT	30.36552072	-94.99350116
15711199	N - NOT INJURED	2017	MOTOR VEHICLE IN TRANSPORT	30.07579154	-94.90970032
15736601	N - NOT INJURED	2017	MOTOR VEHICLE IN TRANSPORT	30.45116433	-94.83821486
15736603	N - NOT INJURED	2017	MOTOR VEHICLE IN TRANSPORT	30.30225349	-95.10641488
15787690	N - NOT INJURED	2017	MOTOR VEHICLE IN TRANSPORT	30.05735195	-94.79583694
15723658	N - NOT INJURED	2017	MOTOR VEHICLE IN TRANSPORT	30.04631472	-94.90046313
15730254	N - NOT INJURED	2017	MOTOR VEHICLE IN TRANSPORT	30.3455605	-95.08846382
15746527	C - POSSIBLE INJURY	2017	MOTOR VEHICLE IN TRANSPORT	30.34138466	-95.09089084
15770822	N - NOT INJURED	2017	MOTOR VEHICLE IN TRANSPORT	30.05661651	-94.79911708
15716821	C - POSSIBLE INJURY	2017	MOTOR VEHICLE IN TRANSPORT	30.32464982	-95.15336199
15716822	N - NOT INJURED	2017	MOTOR VEHICLE IN TRANSPORT	30.0185	-94.93605319
15723668	K - FATAL INJURY	2017	MOTOR VEHICLE IN TRANSPORT	30.046171	-94.96203725
15736611	N - NOT INJURED	2017	MOTOR VEHICLE IN TRANSPORT	30.41404219	-94.92720014
15736612	C - POSSIBLE INJURY	2017	MOTOR VEHICLE IN TRANSPORT	29.98202103	-94.9643705
15738021	N - NOT INJURED	2017	MOTOR VEHICLE IN TRANSPORT	30.32476963	-95.15297439
15738028	N - NOT INJURED	2017	MOTOR VEHICLE IN TRANSPORT	30.0422626	-94.89300585

Crash ID	Crash Severity	Crash Year	First Harmful Event	Latitude	Longitude
15739341	N - NOT INJURED	2017	MOTOR VEHICLE IN TRANSPORT	No Data	No Data
15744404	N - NOT INJURED	2017	MOTOR VEHICLE IN TRANSPORT	29.93373984	-94.70474767
15744407	K - FATAL INJURY	2017	FIXED OBJECT	30.08675847	-94.91427773
15716461	N - NOT INJURED	2017	MOTOR VEHICLE IN TRANSPORT	30.0558034	-94.75754457
15723682	C - POSSIBLE INJURY	2017	MOTOR VEHICLE IN TRANSPORT	30.04631463	-94.9184932
15727399	N - NOT INJURED	2017	MOTOR VEHICLE IN TRANSPORT	30.04585167	-95.01339178
15736610	N - NOT INJURED	2017	FIXED OBJECT	30.38404638	-94.7643544
15807153	N - NOT INJURED	2017	MOTOR VEHICLE IN TRANSPORT	30.35070778	-95.08577693
15723686	N - NOT INJURED	2017	MOTOR VEHICLE IN TRANSPORT	30.04630108	-94.89227588
15739344	C - POSSIBLE INJURY	2017	MOTOR VEHICLE IN TRANSPORT	30.33905467	-95.09091314
15731383	N - NOT INJURED	2017	MOTOR VEHICLE IN TRANSPORT	30.05661333	-94.80056496
15739345	N - NOT INJURED	2017	MOTOR VEHICLE IN TRANSPORT	30.34408798	-95.08931782
15739382	N - NOT INJURED	2017	MOTOR VEHICLE IN TRANSPORT	30.33604118	-95.09750932
15807151	C - POSSIBLE INJURY	2017	MOTOR VEHICLE IN TRANSPORT	30.35686467	-95.07627314
15738019	N - NOT INJURED	2017	MOTOR VEHICLE IN TRANSPORT	29.9644452	-94.72074345
15738039	N - NOT INJURED	2017	MOTOR VEHICLE IN TRANSPORT	30.25536005	-95.10886024
15756431	B - SUSPECTED MINOR INJURY	2017	MOTOR VEHICLE IN TRANSPORT	30.1919847	-95.09704314
15740549	N - NOT INJURED	2017	MOTOR VEHICLE IN TRANSPORT	30.04496461	-94.88522816
15740550	N - NOT INJURED	2017	MOTOR VEHICLE IN TRANSPORT	30.0591149	-94.90017583
15740553	N - NOT INJURED	2017	MOTOR VEHICLE IN TRANSPORT	30.0588081	-94.89996732
15744287	N - NOT INJURED	2017	MOTOR VEHICLE IN TRANSPORT	30.32018462	-95.02698133
15769959	A - SUSPECTED SERIOUS INJURY	2017	OVERTURNED	30.35528379	-95.12729136
15774620	N - NOT INJURED	2017	FIXED OBJECT	30.19139037	-94.76852738
15740541	N - NOT INJURED	2017	MOTOR VEHICLE IN TRANSPORT	No Data	No Data
15740544	N - NOT INJURED	2017	MOTOR VEHICLE IN TRANSPORT	No Data	No Data
15740546	N - NOT INJURED	2017	MOTOR VEHICLE IN TRANSPORT	30.0564245	-94.89834733
15746508	N - NOT INJURED	2017	MOTOR VEHICLE IN TRANSPORT	30.34083958	-95.07123946
15746509	N - NOT INJURED	2017	MOTOR VEHICLE IN TRANSPORT	No Data	No Data
15746523	N - NOT INJURED	2017	MOTOR VEHICLE IN TRANSPORT	No Data	No Data
15751709	N - NOT INJURED	2017	MOTOR VEHICLE IN TRANSPORT	30.04176924	-94.6699628
15729704	N - NOT INJURED	2017	MOTOR VEHICLE IN TRANSPORT	30.28845329	-95.12353085
15734494	N - NOT INJURED	2017	FIXED OBJECT	30.0436845	-94.89056838
15738012	N - NOT INJURED	2017	FIXED OBJECT	29.89742105	-94.89621779
15740540	C - POSSIBLE INJURY	2017	MOTOR VEHICLE IN TRANSPORT	30.04921481	-94.88248749
15742558	N - NOT INJURED	2017	FIXED OBJECT	30.05743607	-94.8127054
15746510	N - NOT INJURED	2017	MOTOR VEHICLE IN TRANSPORT	30.34210099	-95.09047401
15746526	C - POSSIBLE INJURY	2017	MOTOR VEHICLE IN TRANSPORT	No Data	No Data
15751723	N - NOT INJURED	2017	FIXED OBJECT	30.0859	-94.97602318
15786118	C - POSSIBLE INJURY	2017	MOTOR VEHICLE IN TRANSPORT	30.31373533	-95.08631193
15742609	N - NOT INJURED	2017	MOTOR VEHICLE IN TRANSPORT	30.05477061	-94.75096354
15746525	99 - UNKNOWN	2017	FIXED OBJECT	30.35305232	-95.084099
15854042	N - NOT INJURED	2017	MOTOR VEHICLE IN TRANSPORT	30.34263351	-95.09016414
15738967	N - NOT INJURED	2017	MOTOR VEHICLE IN TRANSPORT	30.21484646	-95.09855987
15740520	N - NOT INJURED	2017	MOTOR VEHICLE IN TRANSPORT	No Data	No Data
15740534	N - NOT INJURED	2017	MOTOR VEHICLE IN TRANSPORT	30.03961731	-94.89784109
15740537	N - NOT INJURED	2017	MOTOR VEHICLE IN TRANSPORT	30.05910693	-94.90017042
15747631	K - FATAL INJURY	2017	FIXED OBJECT	30.36623766	-95.07735145
15751713	C - POSSIBLE INJURY	2017	MOTOR VEHICLE IN TRANSPORT	29.97015307	-94.72786726
15740522	N - NOT INJURED	2017	MOTOR VEHICLE IN TRANSPORT	30.04398727	-94.89003754
15744285	N - NOT INJURED	2017	FIXED OBJECT	30.20883262	-94.71900554
15746511	N - NOT INJURED	2017	FIXED OBJECT	30.31373633	-95.08605789
15746524	N - NOT INJURED	2017	MOTOR VEHICLE IN TRANSPORT	30.33999467	-95.09036314
15751712	N - NOT INJURED	2017	FIXED OBJECT	29.96191106	-94.71829048

Crash ID	Crash Severity	Crash Year	First Harmful Event	Latitude	Longitude
15751717	N - NOT INJURED	2017	FIXED OBJECT	30.02193533	-94.67185805
15772165	C - POSSIBLE INJURY	2017	OVERTURNED	30.33677289	-95.09945041
15807150	N - NOT INJURED	2017	MOTOR VEHICLE IN TRANSPORT	No Data	No Data
15742605	N - NOT INJURED	2017	FIXED OBJECT	30.05659317	-94.79213656
15742606	N - NOT INJURED	2017	MOTOR VEHICLE IN TRANSPORT	30.08789046	-94.7621518
15751707	C - POSSIBLE INJURY	2017	OVERTURNED	30.25747762	-95.10615998
15761050	N - NOT INJURED	2017	MOTOR VEHICLE IN TRANSPORT	30.07507007	-94.78132262
15764602	N - NOT INJURED	2017	MOTOR VEHICLE IN TRANSPORT	30.20003894	-94.70628325
15764605	N - NOT INJURED	2017	MOTOR VEHICLE IN TRANSPORT	30.15658954	-94.73886395
15772162	N - NOT INJURED	2017	MOTOR VEHICLE IN TRANSPORT	30.34107467	-95.07432314
15807148	N - NOT INJURED	2017	MOTOR VEHICLE IN TRANSPORT	30.34153467	-95.08630314
15807149	N - NOT INJURED	2017	MOTOR VEHICLE IN TRANSPORT	30.34344467	-95.08791314
15742602	N - NOT INJURED	2017	MOTOR VEHICLE IN TRANSPORT	30.07722907	-94.78136527
15742603	N - NOT INJURED	2017	MOTOR VEHICLE IN TRANSPORT	30.05655052	-94.79579322
15742604	N - NOT INJURED	2017	MOTOR VEHICLE IN TRANSPORT	30.05658934	-94.79780454
15751699	N - NOT INJURED	2017	OTHER OBJECT	30.42821307	-94.90106554
15759031	N - NOT INJURED	2017	MOTOR VEHICLE IN TRANSPORT	30.31343432	-95.10624432
15761051	N - NOT INJURED	2017	FIXED OBJECT	No Data	No Data
15764603	N - NOT INJURED	2017	MOTOR VEHICLE IN TRANSPORT	30.25559076	-94.93375033
15747419	N - NOT INJURED	2017	PARKED CAR	30.06451472	-94.8905432
15751705	N - NOT INJURED	2017	FIXED OBJECT	30.35537143	-95.11360996
15751708	C - POSSIBLE INJURY	2017	MOTOR VEHICLE IN TRANSPORT	30.34104467	-95.07945491
15770721	N - NOT INJURED	2017	FIXED OBJECT	30.36292411	-95.02337852
15770723	N - NOT INJURED	2017	MOTOR VEHICLE IN TRANSPORT	30.32520712	-95.08588391
15774622	C - POSSIBLE INJURY	2017	MOTOR VEHICLE IN TRANSPORT	30.00228479	-94.9466851
15751706	N - NOT INJURED	2017	ANIMAL	30.16411518	-94.89652942
15752111	N - NOT INJURED	2017	MOTOR VEHICLE IN TRANSPORT	30.0475546	-94.89240612
15759033	N - NOT INJURED	2017	MOTOR VEHICLE IN TRANSPORT	30.34107196	-95.07537312
15760697	N - NOT INJURED	2017	FIXED OBJECT	30.01781772	-94.87583124
15764611	B - SUSPECTED MINOR INJURY	2017	FIXED OBJECT	30.35585017	-95.1297119
15764614	N - NOT INJURED	2017	MOTOR VEHICLE IN TRANSPORT	30.31926911	-94.99643742
15770815	N - NOT INJURED	2017	MOTOR VEHICLE IN TRANSPORT	30.07002472	-94.80258322
15756438	K - FATAL INJURY	2017	MOTOR VEHICLE IN TRANSPORT	30.16772332	-94.67239491
15764596	B - SUSPECTED MINOR INJURY	2017	MOTOR VEHICLE IN TRANSPORT	30.04171686	-94.67175474
15759027	N - NOT INJURED	2017	MOTOR VEHICLE IN TRANSPORT	30.34122324	-95.08529596
15764597	B - SUSPECTED MINOR INJURY	2017	MOTOR VEHICLE IN TRANSPORT	30.09234017	-94.86066001
15772166	N - NOT INJURED	2017	MOTOR VEHICLE IN TRANSPORT	30.34362628	-95.0883236
15761046	N - NOT INJURED	2017	MOTOR VEHICLE IN TRANSPORT	30.05659486	-94.80200096
15761047	C - POSSIBLE INJURY	2017	MOTOR VEHICLE IN TRANSPORT	30.05797003	-94.77135721
15761049	A - SUSPECTED SERIOUS INJURY	2017	MOTOR VEHICLE IN TRANSPORT	30.07172785	-94.78705918
15752099	B - SUSPECTED MINOR INJURY	2017	MOTOR VEHICLE IN TRANSPORT	30.07694742	-94.9101975
15761045	N - NOT INJURED	2017	MOTOR VEHICLE IN TRANSPORT	30.06090465	-94.79589191
15825967	C - POSSIBLE INJURY	2017	MOTOR VEHICLE IN TRANSPORT	30.35059423	-95.08553171
15753559	N - NOT INJURED	2017	MOTOR VEHICLE IN TRANSPORT	30.03231354	-94.8779724
15760693	99 - UNKNOWN	2017	RR TRAIN	30.04799165	-94.8874199
15775109	B - SUSPECTED MINOR INJURY	2017	MOTOR VEHICLE IN TRANSPORT	30.04203224	-94.89339447
15775150	N - NOT INJURED	2017	MOTOR VEHICLE IN TRANSPORT	30.2851989	-95.12624157
15791383	N - NOT INJURED	2017	MOTOR VEHICLE IN TRANSPORT	30.28270871	-95.12816456
15770819	N - NOT INJURED	2017	MOTOR VEHICLE IN TRANSPORT	30.05808665	-94.77215307
15775086	N - NOT INJURED	2017	MOTOR VEHICLE IN TRANSPORT	30.0419824	-94.89338009
15774733	N - NOT INJURED	2017	MOTOR VEHICLE IN TRANSPORT	30.05800056	-94.77152252
15825965	N - NOT INJURED	2017	MOTOR VEHICLE IN TRANSPORT	30.33502956	-95.09327098
15854044	N - NOT INJURED	2017	PARKED CAR	No Data	No Data

Crash ID	Crash Severity	Crash Year	First Harmful Event	Latitude	Longitude
15760681	N - NOT INJURED	2017	PARKED CAR	30.06325914	-94.89726472
15770818	N - NOT INJURED	2017	MOTOR VEHICLE IN TRANSPORT	30.05849536	-94.78261844
15772163	N - NOT INJURED	2017	MOTOR VEHICLE IN TRANSPORT	30.34107098	-95.07552001
15783714	N - NOT INJURED	2017	MOTOR VEHICLE IN TRANSPORT	30.30604854	-95.08446749
15791381	99 - UNKNOWN	2017	FIXED OBJECT	30.28811341	-94.83223412
15775073	N - NOT INJURED	2017	MOTOR VEHICLE IN TRANSPORT	30.0535965	-94.89642532
15786120	N - NOT INJURED	2017	MOTOR VEHICLE IN TRANSPORT	30.34092248	-95.07161138
15786123	N - NOT INJURED	2017	MOTOR VEHICLE IN TRANSPORT	30.34614	-95.07434314
15775076	99 - UNKNOWN	2017	FIXED OBJECT	30.00673679	-94.89787606
15775077	A - SUSPECTED SERIOUS INJURY	2017	MOTOR VEHICLE IN TRANSPORT	30.04630949	-94.89849507
15775080	N - NOT INJURED	2017	MOTOR VEHICLE IN TRANSPORT	30.04621532	-94.89152871
15775092	C - POSSIBLE INJURY	2017	MOTOR VEHICLE IN TRANSPORT	30.04203224	-94.89339447
15775097	N - NOT INJURED	2017	MOTOR VEHICLE IN TRANSPORT	No Data	No Data
15791380	K - FATAL INJURY	2017	MOTOR VEHICLE IN TRANSPORT	30.14936369	-94.73879251
15791696	N - NOT INJURED	2017	FIXED OBJECT	30.02070676	-94.53069397
15865532	C - POSSIBLE INJURY	2017	OTHER OBJECT	30.33702811	-95.10974796
15768179	C - POSSIBLE INJURY	2017	MOTOR VEHICLE IN TRANSPORT	30.31902876	-94.99658047
15775102	N - NOT INJURED	2017	MOTOR VEHICLE IN TRANSPORT	30.05235035	-94.89559324
15775117	N - NOT INJURED	2017	MOTOR VEHICLE IN TRANSPORT	30.06856629	-94.87778932
15786122	N - NOT INJURED	2017	MOTOR VEHICLE IN TRANSPORT	30.31345971	-95.10627796
15789507	B - SUSPECTED MINOR INJURY	2017	MOTOR VEHICLE IN TRANSPORT	30.05908472	-94.8945732
15920566	N - NOT INJURED	2017	OTHER OBJECT	No Data	No Data
15770816	N - NOT INJURED	2017	MOTOR VEHICLE IN TRANSPORT	30.07343333	-94.79065062
15770817	N - NOT INJURED	2017	MOTOR VEHICLE IN TRANSPORT	30.06906753	-94.70072008
15775111	N - NOT INJURED	2017	MOTOR VEHICLE IN TRANSPORT	30.04474725	-94.88872241
15809680	C - POSSIBLE INJURY	2017	MOTOR VEHICLE IN TRANSPORT	30.336922	-95.10792887
15833043	N - NOT INJURED	2017	MOTOR VEHICLE IN TRANSPORT	30.34300387	-95.08994736
15774734	N - NOT INJURED	2017	MOTOR VEHICLE IN TRANSPORT	30.05812784	-94.77246753
15775119	N - NOT INJURED	2017	MOTOR VEHICLE IN TRANSPORT	30.0394443	-94.89807687
15798181	N - NOT INJURED	2017	MOTOR VEHICLE IN TRANSPORT	30.34288771	-95.0967207
15798182	C - POSSIBLE INJURY	2017	OVERTURNED	30.30882147	-94.9872202
15798186	C - POSSIBLE INJURY	2017	MOTOR VEHICLE IN TRANSPORT	30.3403925	-95.09824453
15775128	N - NOT INJURED	2017	MOTOR VEHICLE IN TRANSPORT	30.0445542	-94.89041896
15809677	N - NOT INJURED	2017	MOTOR VEHICLE IN TRANSPORT	30.31345984	-95.10626208
15775130	N - NOT INJURED	2017	MOTOR VEHICLE IN TRANSPORT	30.06735857	-94.90570742
15812470	B - SUSPECTED MINOR INJURY	2017	OVERTURNED	30.11144179	-94.86507706
15789509	N - NOT INJURED	2017	PARKED CAR	30.05004073	-94.88829968
15807152	N - NOT INJURED	2017	MOTOR VEHICLE IN TRANSPORT	30.33421444	-95.09407653
15787685	C - POSSIBLE INJURY	2017	MOTOR VEHICLE IN TRANSPORT	No Data	No Data
15787689	B - SUSPECTED MINOR INJURY	2017	MOTOR VEHICLE IN TRANSPORT	30.06326595	-94.7959308
15794863	N - NOT INJURED	2017	MOTOR VEHICLE IN TRANSPORT	30.02106117	-94.53949804
15812468	N - NOT INJURED	2017	OVERTURNED	30.43221387	-94.84389542
15781116	C - POSSIBLE INJURY	2017	MOTOR VEHICLE IN TRANSPORT	30.14259338	-94.73843151
15798180	N - NOT INJURED	2017	ANIMAL	30.31954945	-95.03604988
15798380	N - NOT INJURED	2017	MOTOR VEHICLE IN TRANSPORT	30.28367402	-95.12741577
15798414	N - NOT INJURED	2017	OVERTURNED	29.95313503	-94.7101581
15809679	N - NOT INJURED	2017	MOTOR VEHICLE IN TRANSPORT	30.34262156	-95.0968893
15787687	N - NOT INJURED	2017	MOTOR VEHICLE IN TRANSPORT	30.05850347	-94.78245786
15789511	N - NOT INJURED	2017	MOTOR VEHICLE IN TRANSPORT	30.05554472	-94.8922332
15795981	N - NOT INJURED	2017	FIXED OBJECT	30.07236472	-94.79830044
15795976	99 - UNKNOWN	2017	PARKED CAR	30.05928647	-94.79589331
15789512	N - NOT INJURED	2017	MOTOR VEHICLE IN TRANSPORT	30.04815136	-94.88731651
15789527	C - POSSIBLE INJURY	2017	MOTOR VEHICLE IN TRANSPORT	30.04649642	-94.88625767

Crash ID	Crash Severity	Crash Year	First Harmful Event	Latitude	Longitude
15809678	C - POSSIBLE INJURY	2017	FIXED OBJECT	No Data	No Data
15787676	N - NOT INJURED	2017	MOTOR VEHICLE IN TRANSPORT	30.05655052	-94.79579322
15789529	N - NOT INJURED	2017	MOTOR VEHICLE IN TRANSPORT	30.03996223	-94.89735011
15790024	C - POSSIBLE INJURY	2017	FIXED OBJECT	30.13168673	-94.73784738
15795979	B - SUSPECTED MINOR INJURY	2017	MOTOR VEHICLE IN TRANSPORT	30.05740732	-94.76792543
15812464	N - NOT INJURED	2017	MOTOR VEHICLE IN TRANSPORT	30.04484049	-94.6882089
15812467	N - NOT INJURED	2017	FIXED OBJECT	29.97689646	-94.8485232
15795980	N - NOT INJURED	2017	FIXED OBJECT	30.07750082	-94.77717472
15800415	N - NOT INJURED	2017	MOTOR VEHICLE IN TRANSPORT	30.05980878	-94.90066205
15802691	C - POSSIBLE INJURY	2017	MOTOR VEHICLE IN TRANSPORT	30.04630716	-94.89763919
15807154	C - POSSIBLE INJURY	2017	FIXED OBJECT	30.34555056	-95.08846925
15825966	N - NOT INJURED	2017	MOTOR VEHICLE IN TRANSPORT	30.34336772	-95.08973692
15795978	C - POSSIBLE INJURY	2017	MOTOR VEHICLE IN TRANSPORT	30.05772843	-94.76999493
15805412	N - NOT INJURED	2017	FIXED OBJECT	30.05656503	-94.80516115
15833049	C - POSSIBLE INJURY	2017	MOTOR VEHICLE IN TRANSPORT	30.33852837	-95.09256008
15841826	N - NOT INJURED	2017	MOTOR VEHICLE IN TRANSPORT	No Data	No Data
15812453	N - NOT INJURED	2017	PARKED CAR	30.11216274	-94.71357857
15812462	N - NOT INJURED	2017	OVERTURNED	30.2762307	-94.944668
15814287	N - NOT INJURED	2017	MOTOR VEHICLE IN TRANSPORT	30.06377983	-94.72274017
15816368	N - NOT INJURED	2017	FIXED OBJECT	No Data	No Data
15848506	C - POSSIBLE INJURY	2017	MOTOR VEHICLE IN TRANSPORT	30.32367646	-95.100536
15809676	N - NOT INJURED	2017	MOTOR VEHICLE IN TRANSPORT	30.34083487	-95.07120819
15822375	B - SUSPECTED MINOR INJURY	2017	MOTOR VEHICLE IN TRANSPORT	30.06999791	-94.69387295
15828872	99 - UNKNOWN	2017	PARKED CAR	30.03571474	-94.79279602
15826515	K - FATAL INJURY	2017	PEDESTRIAN	30.11211789	-94.87066904
15837396	N - NOT INJURED	2017	MOTOR VEHICLE IN TRANSPORT	30.04948607	-95.03090975
15800432	N - NOT INJURED	2017	MOTOR VEHICLE IN TRANSPORT	30.04234046	-94.89287604
15805414	N - NOT INJURED	2017	MOTOR VEHICLE IN TRANSPORT	30.05797726	-94.77139675
15826710	A - SUSPECTED SERIOUS INJURY	2017	FIXED OBJECT	30.36553064	-94.9932112
15826712	N - NOT INJURED	2017	FIXED OBJECT	30.29087315	-95.09900494
15828092	N - NOT INJURED	2017	MOTOR VEHICLE IN TRANSPORT	30.04810473	-94.8872832
15828093	N - NOT INJURED	2017	FIXED OBJECT	30.30545109	-94.94683135
15878932	N - NOT INJURED	2017	MOTOR VEHICLE IN TRANSPORT	No Data	No Data
15802703	N - NOT INJURED	2017	MOTOR VEHICLE IN TRANSPORT	30.04851038	-94.88758653
15812449	99 - UNKNOWN	2017	FIXED OBJECT	30.091675	-94.70956498
15814284	C - POSSIBLE INJURY	2017	MOTOR VEHICLE IN TRANSPORT	30.2111847	-95.09422314
15825913	N - NOT INJURED	2017	MOTOR VEHICLE IN TRANSPORT	30.34164467	-95.08366314
15828143	N - NOT INJURED	2017	FIXED OBJECT	30.21435142	-95.11446293
15850623	N - NOT INJURED	2017	FIXED OBJECT	30.34525885	-95.09518436
15812477	N - NOT INJURED	2017	MOTOR VEHICLE IN TRANSPORT	30.02893972	-94.60058214
15819765	N - NOT INJURED	2017	MOTOR VEHICLE IN TRANSPORT	No Data	No Data
15848886	N - NOT INJURED	2017	MOTOR VEHICLE IN TRANSPORT	No Data	No Data
15810065	N - NOT INJURED	2017	FIXED OBJECT	29.92557477	-94.90114744
15812474	N - NOT INJURED	2017	FIXED OBJECT	30.07656193	-94.65533469
15812475	A - SUSPECTED SERIOUS INJURY	2017	OVERTURNED	30.20515039	-95.09415242
15822387	K - FATAL INJURY	2017	MOTOR VEHICLE IN TRANSPORT	30.09495009	-94.75265907
15811372	N - NOT INJURED	2017	MOTOR VEHICLE IN TRANSPORT	30.04203224	-94.89339447
15829059	B - SUSPECTED MINOR INJURY	2017	MOTOR VEHICLE IN TRANSPORT	30.0598351	-94.79589687
15806335	C - POSSIBLE INJURY	2017	MOTOR VEHICLE IN TRANSPORT	30.05800056	-94.77152252
15811376	N - NOT INJURED	2017	MOTOR VEHICLE IN TRANSPORT	30.04630858	-94.89815394
15812472	N - NOT INJURED	2017	FIXED OBJECT	30.04949079	-94.71752641
15816369	N - NOT INJURED	2017	MOTOR VEHICLE IN TRANSPORT	30.04645157	-94.89167023
15821237	N - NOT INJURED	2017	MOTOR VEHICLE IN TRANSPORT	30.04398727	-94.89003754

Crash ID	Crash Severity	Crash Year	First Harmful Event	Latitude	Longitude
15871326	C - POSSIBLE INJURY	2017	MOTOR VEHICLE IN TRANSPORT	30.34319613	-95.08983676
15822381	N - NOT INJURED	2017	MOTOR VEHICLE IN TRANSPORT	30.0577516	-94.77014428
15822382	N - NOT INJURED	2017	MOTOR VEHICLE IN TRANSPORT	30.06954273	-94.79080236
15833047	N - NOT INJURED	2017	MOTOR VEHICLE IN TRANSPORT	30.31359411	-95.10615093
15822385	N - NOT INJURED	2017	MOTOR VEHICLE IN TRANSPORT	30.07071014	-94.78880036
15826512	C - POSSIBLE INJURY	2017	OVERTURNED	30.355265	-95.09646067
15826514	B - SUSPECTED MINOR INJURY	2017	FIXED OBJECT	29.96464464	-94.84343308
15833046	N - NOT INJURED	2017	FIXED OBJECT	30.34761868	-95.08726549
15846550	99 - UNKNOWN	2017	OVERTURNED	30.1031504	-94.84706578
15849708	B - SUSPECTED MINOR INJURY	2017	FIXED OBJECT	30.00589633	-94.67423135
15817970	N - NOT INJURED	2017	FIXED OBJECT	30.03996223	-94.89735011
15818740	B - SUSPECTED MINOR INJURY	2017	PEDALCYCLIST	30.04496259	-94.88522683
15826504	N - NOT INJURED	2017	FIXED OBJECT	30.32440122	-94.94941019
15826505	N - NOT INJURED	2017	MOTOR VEHICLE IN TRANSPORT	30.22698594	-94.74101689
15830231	N - NOT INJURED	2017	MOTOR VEHICLE IN TRANSPORT	30.0535965	-94.89642532
15816366	N - NOT INJURED	2017	MOTOR VEHICLE IN TRANSPORT	30.04345689	-94.8909643
15818749	N - NOT INJURED	2017	MOTOR VEHICLE IN TRANSPORT	30.04788569	-94.88449182
15826503	N - NOT INJURED	2017	MOTOR VEHICLE IN TRANSPORT	30.32051571	-95.02222905
15826552	N - NOT INJURED	2017	FIXED OBJECT	30.16931533	-94.64126822
15822380	N - NOT INJURED	2017	MOTOR VEHICLE IN TRANSPORT	30.05654927	-94.80612844
15833045	N - NOT INJURED	2017	MOTOR VEHICLE IN TRANSPORT	30.33383942	-95.06040955
15838064	N - NOT INJURED	2017	MOTOR VEHICLE IN TRANSPORT	30.31951555	-95.03655632
15821239	N - NOT INJURED	2017	MOTOR VEHICLE IN TRANSPORT	29.98786736	-94.96565247
15826548	N - NOT INJURED	2017	MOTOR VEHICLE IN TRANSPORT	30.31352849	-95.08620109
15849921	N - NOT INJURED	2017	FIXED OBJECT	30.16470396	-94.78837998
15846543	N - NOT INJURED	2017	MOTOR VEHICLE IN TRANSPORT	30.33092956	-95.13304658
15830236	B - SUSPECTED MINOR INJURY	2017	MOTOR VEHICLE IN TRANSPORT	30.04203224	-94.89339447
15833044	N - NOT INJURED	2017	MOTOR VEHICLE IN TRANSPORT	30.34107467	-95.07416436
15830227	A - SUSPECTED SERIOUS INJURY	2017	PARKED CAR	30.05070753	-94.87441229
15834597	A - SUSPECTED SERIOUS INJURY	2017	MOTOR VEHICLE IN TRANSPORT	30.04354779	-94.88429697
15838067	N - NOT INJURED	2017	FIXED OBJECT	29.99716766	-94.74862434
15838068	N - NOT INJURED	2017	FIXED OBJECT	30.02820357	-94.4752684
15838070	C - POSSIBLE INJURY	2017	MOTOR VEHICLE IN TRANSPORT	30.01659795	-94.9278416
15878940	C - POSSIBLE INJURY	2017	MOTOR VEHICLE IN TRANSPORT	30.34897004	-95.07440161
15847567	N - NOT INJURED	2017	MOTOR VEHICLE IN TRANSPORT	30.04203224	-94.89339447
15848507	N - NOT INJURED	2017	MOTOR VEHICLE IN TRANSPORT	No Data	No Data
15858075	N - NOT INJURED	2017	FIXED OBJECT	No Data	No Data
15858961	99 - UNKNOWN	2017	FIXED OBJECT	30.2799884	-95.13660088
15859038	99 - UNKNOWN	2017	PARKED CAR	No Data	No Data
15854045	N - NOT INJURED	2017	MOTOR VEHICLE IN TRANSPORT	30.35092725	-95.08632713
15829084	N - NOT INJURED	2017	FIXED OBJECT	30.09447011	-94.75307712
15841824	N - NOT INJURED	2017	MOTOR VEHICLE IN TRANSPORT	30.04649473	-94.88626108
15849710	N - NOT INJURED	2017	MOTOR VEHICLE IN TRANSPORT	No Data	No Data
15849714	K - FATAL INJURY	2017	MOTOR VEHICLE IN TRANSPORT	30.32426366	-94.96302643
15838065	N - NOT INJURED	2017	FIXED OBJECT	30.29561663	-95.10449826
15838069	N - NOT INJURED	2017	OVERTURNED	30.42589474	-94.89954725
15841796	N - NOT INJURED	2017	MOTOR VEHICLE IN TRANSPORT	No Data	No Data
15849925	N - NOT INJURED	2017	ANIMAL	29.94976011	-94.95264361
15849928	N - NOT INJURED	2017	MOTOR VEHICLE IN TRANSPORT	30.05207651	-94.73394323
15866401	N - NOT INJURED	2017	MOTOR VEHICLE IN TRANSPORT	30.07356978	-94.78392439
15866402	N - NOT INJURED	2017	MOTOR VEHICLE IN TRANSPORT	30.05924472	-94.80331322
15834615	C - POSSIBLE INJURY	2017	MOTOR VEHICLE IN TRANSPORT	30.04398727	-94.89003754
15841828	N - NOT INJURED	2017	MOTOR VEHICLE IN TRANSPORT	29.98786736	-94.96565247

Crash ID	Crash Severity	Crash Year	First Harmful Event	Latitude	Longitude
15847571	K - FATAL INJURY	2017	MOTOR VEHICLE IN TRANSPORT	30.00673679	-94.89787606
15842078	N - NOT INJURED	2017	MOTOR VEHICLE IN TRANSPORT	30.00673679	-94.89787606
15842079	N - NOT INJURED	2017	MOTOR VEHICLE IN TRANSPORT	30.00673679	-94.89787606
15849711	C - POSSIBLE INJURY	2017	MOTOR VEHICLE IN TRANSPORT	30.27257449	-95.08528796
15858072	N - NOT INJURED	2017	MOTOR VEHICLE IN TRANSPORT	30.07490292	-94.78161133
15858073	N - NOT INJURED	2017	MOTOR VEHICLE IN TRANSPORT	30.05873472	-94.79954322
15858973	K - FATAL INJURY	2017	PEDESTRIAN	30.10361997	-94.85826703
15865536	C - POSSIBLE INJURY	2017	FIXED OBJECT	30.35290739	-95.08968138
16204677	N - NOT INJURED	2017	MOTOR VEHICLE IN TRANSPORT	30.33426414	-95.09405535
15858070	N - NOT INJURED	2017	MOTOR VEHICLE IN TRANSPORT	30.05798755	-94.77145303
15894744	N - NOT INJURED	2017	MOTOR VEHICLE IN TRANSPORT	30.05772583	-94.82683941
15894763	N - NOT INJURED	2017	MOTOR VEHICLE IN TRANSPORT	30.06092472	-94.79464322
15849707	C - POSSIBLE INJURY	2017	ANIMAL	30.24703119	-94.71055431
15859049	N - NOT INJURED	2017	ANIMAL	30.10005554	-94.9610457
15866403	N - NOT INJURED	2017	PARKED CAR	30.07019482	-94.79090581
15871329	N - NOT INJURED	2017	FIXED OBJECT	30.35433467	-95.08327314
15844609	N - NOT INJURED	2017	MOTOR VEHICLE IN TRANSPORT	30.04002768	-94.89725996
15920569	N - NOT INJURED	2017	MOTOR VEHICLE IN TRANSPORT	30.34314711	-95.08986529
15844608	N - NOT INJURED	2017	MOTOR VEHICLE IN TRANSPORT	29.98785758	-94.96564924
15844615	N - NOT INJURED	2017	MOTOR VEHICLE IN TRANSPORT	30.04496211	-94.88522651
15849712	N - NOT INJURED	2017	OTHER OBJECT	30.27194981	-95.13694971
15858965	B - SUSPECTED MINOR INJURY	2017	MOTOR VEHICLE IN TRANSPORT	30.05355835	-94.74349213
15874014	K - FATAL INJURY	2017	MOTOR VEHICLE IN TRANSPORT	30.3743289	-95.07091787
15858957	N - NOT INJURED	2017	MOTOR VEHICLE IN TRANSPORT	30.31003543	-94.97750987
15874024	N - NOT INJURED	2017	FIXED OBJECT	30.27125305	-95.07871993
15858960	N - NOT INJURED	2017	MOTOR VEHICLE IN TRANSPORT	30.32151745	-94.99253091
15858964	N - NOT INJURED	2017	MOTOR VEHICLE IN TRANSPORT	30.34407573	-95.08932495
15859041	B - SUSPECTED MINOR INJURY	2017	MOTOR VEHICLE IN TRANSPORT	30.04645157	-94.89167023
15861675	N - NOT INJURED	2017	MOTOR VEHICLE IN TRANSPORT	30.04576526	-94.98534264
15984533	N - NOT INJURED	2017	MOTOR VEHICLE IN TRANSPORT	30.34104757	-95.08275813
15859063	99 - UNKNOWN	2017	FIXED OBJECT	29.97357629	-94.96256127
15865533	N - NOT INJURED	2017	MOTOR VEHICLE IN TRANSPORT	30.34133467	-95.08280314
15880899	N - NOT INJURED	2017	MOTOR VEHICLE IN TRANSPORT	30.05657687	-94.80420625
15858069	N - NOT INJURED	2017	MOTOR VEHICLE IN TRANSPORT	30.09022763	-94.75903336
15858968	N - NOT INJURED	2017	MOTOR VEHICLE IN TRANSPORT	30.31909508	-94.99656554
15858972	N - NOT INJURED	2017	MOTOR VEHICLE IN TRANSPORT	30.27602734	-95.08533442
15859064	N - NOT INJURED	2017	MOTOR VEHICLE IN TRANSPORT	30.04517911	-94.89083667
15859065	N - NOT INJURED	2017	FIXED OBJECT	30.04093993	-94.89599002
15867554	C - POSSIBLE INJURY	2017	MOTOR VEHICLE IN TRANSPORT	30.0576979	-94.78727374
15874015	N - NOT INJURED	2017	OVERTURNED	30.10976943	-94.76916844
15858970	N - NOT INJURED	2017	MOTOR VEHICLE IN TRANSPORT	30.05175756	-94.73191786
15871328	N - NOT INJURED	2017	FIXED OBJECT	No Data	No Data
15853392	B - SUSPECTED MINOR INJURY	2017	ANIMAL	30.24697383	-94.74165559
15853544	B - SUSPECTED MINOR INJURY	2017	FIXED OBJECT	30.38520845	-94.77588692
15853595	B - SUSPECTED MINOR INJURY	2017	OVERTURNED	30.2598061	-94.77411841
15858967	B - SUSPECTED MINOR INJURY	2017	FIXED OBJECT	30.04019473	-94.94873319
15859067	N - NOT INJURED	2017	MOTOR VEHICLE IN TRANSPORT	30.04645157	-94.89167023
15858959	N - NOT INJURED	2017	FIXED OBJECT	30.27828057	-94.94488925
15858969	N - NOT INJURED	2017	MOTOR VEHICLE IN TRANSPORT	30.04579926	-94.69501495
15874018	N - NOT INJURED	2017	FIXED OBJECT	30.27543155	-95.1341321
15874023	A - SUSPECTED SERIOUS INJURY	2017	MOTOR VEHICLE IN TRANSPORT	30.31373583	-95.08618491
15877384	N - NOT INJURED	2017	MOTOR VEHICLE IN TRANSPORT	29.98493558	-94.96499492
15878936	N - NOT INJURED	2017	MOTOR VEHICLE IN TRANSPORT	No Data	No Data

Crash ID	Crash Severity	Crash Year	First Harmful Event	Latitude	Longitude
15880895	N - NOT INJURED	2017	MOTOR VEHICLE IN TRANSPORT	30.05857459	-94.77705577
15880901	N - NOT INJURED	2017	MOTOR VEHICLE IN TRANSPORT	30.0596758	-94.77123115
15859154	N - NOT INJURED	2017	FIXED OBJECT	30.04627769	-94.90826403
15866404	N - NOT INJURED	2017	FIXED OBJECT	30.02558785	-94.79266334
15874017	N - NOT INJURED	2017	FIXED OBJECT	30.25631639	-94.9772801
15878937	N - NOT INJURED	2017	MOTOR VEHICLE IN TRANSPORT	30.34977101	-95.08601078
15878938	N - NOT INJURED	2017	MOTOR VEHICLE IN TRANSPORT	30.34266383	-95.08889693
15892115	B - SUSPECTED MINOR INJURY	2017	MOTOR VEHICLE IN TRANSPORT	30.28642725	-95.12519052
15877393	B - SUSPECTED MINOR INJURY	2017	MOTOR VEHICLE IN TRANSPORT	29.93240385	-94.70439465
15880628	N - NOT INJURED	2017	MOTOR VEHICLE IN TRANSPORT	30.04257588	-94.89248602
15889595	99 - UNKNOWN	2017	FIXED OBJECT	30.1862876	-95.09701515
15872710	N - NOT INJURED	2017	MOTOR VEHICLE IN TRANSPORT	30.04398727	-94.89003754
15878933	C - POSSIBLE INJURY	2017	MOTOR VEHICLE IN TRANSPORT	30.34399751	-95.08486449
15878935	N - NOT INJURED	2017	OVERTURNED	30.33130238	-95.13184025
15878939	N - NOT INJURED	2017	MOTOR VEHICLE IN TRANSPORT	30.33426414	-95.09405535
15880627	C - POSSIBLE INJURY	2017	FIXED OBJECT	30.03233742	-94.8851652
15880900	C - POSSIBLE INJURY	2017	MOTOR VEHICLE IN TRANSPORT	30.05848464	-94.78283033
15883608	B - SUSPECTED MINOR INJURY	2017	FIXED OBJECT	30.03568473	-94.95228
15900783	C - POSSIBLE INJURY	2017	FIXED OBJECT	30.12381139	-94.73741757
15872708	N - NOT INJURED	2017	FIXED OBJECT	30.0420705	-94.89332954
15887927	N - NOT INJURED	2017	FIXED OBJECT	30.18363916	-95.09572594
15866400	A - SUSPECTED SERIOUS INJURY	2017	PARKED CAR	30.05659716	-94.7982415
15877378	N - NOT INJURED	2017	MOTOR VEHICLE IN TRANSPORT	30.32023473	-95.02626204
15878934	N - NOT INJURED	2017	MOTOR VEHICLE IN TRANSPORT	30.35060977	-95.08554962
15872711	C - POSSIBLE INJURY	2017	MOTOR VEHICLE IN TRANSPORT	30.01920434	-94.89393781
15875166	N - NOT INJURED	2017	MOTOR VEHICLE IN TRANSPORT	30.01725127	-94.89403707
15877391	N - NOT INJURED	2017	MOTOR VEHICLE IN TRANSPORT	30.07029881	-94.69197209
15872709	N - NOT INJURED	2017	MOTOR VEHICLE IN TRANSPORT	30.06007147	-94.90085201
15877385	N - NOT INJURED	2017	MOTOR VEHICLE IN TRANSPORT	30.30066536	-94.98251516
15877389	N - NOT INJURED	2017	MOTOR VEHICLE IN TRANSPORT	No Data	No Data
15920496	N - NOT INJURED	2017	FIXED OBJECT	30.3756928	-95.07008885
15874021	N - NOT INJURED	2017	MOTOR VEHICLE IN TRANSPORT	30.02893972	-94.60058214
15877380	K - FATAL INJURY	2017	PARKED CAR	30.04171053	-94.67207335
15894765	N - NOT INJURED	2017	MOTOR VEHICLE IN TRANSPORT	30.05659951	-94.80163919
15920563	N - NOT INJURED	2017	MOTOR VEHICLE IN TRANSPORT	30.34636605	-95.08178368
15877382	N - NOT INJURED	2017	OVERTURNED	30.20475882	-95.09414368
15880619	N - NOT INJURED	2017	MOTOR VEHICLE IN TRANSPORT	30.04843902	-94.88378799
15880626	N - NOT INJURED	2017	MOTOR VEHICLE IN TRANSPORT	No Data	No Data
15880896	C - POSSIBLE INJURY	2017	MOTOR VEHICLE IN TRANSPORT	30.05582223	-94.75766502
15894959	K - FATAL INJURY	2017	MOTOR VEHICLE IN TRANSPORT	30.41300376	-94.87348475
15900782	N - NOT INJURED	2017	MOTOR VEHICLE IN TRANSPORT	30.16433916	-94.66213116
15920570	N - NOT INJURED	2017	PARKED CAR	No Data	No Data
15894964	N - NOT INJURED	2017	FIXED OBJECT	30.31987329	-95.06761329
15880624	N - NOT INJURED	2017	MOTOR VEHICLE IN TRANSPORT	30.05554472	-94.8922332
15880623	N - NOT INJURED	2017	FIXED OBJECT	30.04632364	-94.92872162
15880897	C - POSSIBLE INJURY	2017	MOTOR VEHICLE IN TRANSPORT	30.05953472	-94.78277323
15894952	N - NOT INJURED	2017	MOTOR VEHICLE IN TRANSPORT	30.03203072	-94.89392934
15904022	C - POSSIBLE INJURY	2017	MOTOR VEHICLE IN TRANSPORT	30.31950116	-94.99626658
15920568	N - NOT INJURED	2017	MOTOR VEHICLE IN TRANSPORT	30.34153696	-95.08629254
15960196	N - NOT INJURED	2017	MOTOR VEHICLE IN TRANSPORT	30.35265923	-95.08990479
15894767	C - POSSIBLE INJURY	2017	MOTOR VEHICLE IN TRANSPORT	30.05812493	-94.78588966
15894940	N - NOT INJURED	2017	MOTOR VEHICLE IN TRANSPORT	30.31344627	-95.10790674
15920567	N - NOT INJURED	2017	MOTOR VEHICLE IN TRANSPORT	30.34107237	-95.07531057

Crash ID	Crash Severity	Crash Year	First Harmful Event	Latitude	Longitude
15894938	N - NOT INJURED	2017	ANIMAL	30.29810983	-95.08554692
15894768	N - NOT INJURED	2017	FIXED OBJECT	30.07379789	-94.79233322
15890961	N - NOT INJURED	2017	MOTOR VEHICLE IN TRANSPORT	30.04218576	-94.89313533
15894452	C - POSSIBLE INJURY	2017	FIXED OBJECT	29.99110633	-94.74230575
15894766	N - NOT INJURED	2017	MOTOR VEHICLE IN TRANSPORT	30.05845291	-94.7832386
15903920	B - SUSPECTED MINOR INJURY	2017	MOTOR VEHICLE IN TRANSPORT	30.32011674	-95.02795549
15903969	N - NOT INJURED	2017	FIXED OBJECT	30.34665757	-95.11706233
15894933	C - POSSIBLE INJURY	2017	MOTOR VEHICLE IN TRANSPORT	30.04948607	-95.03090975
15897146	B - SUSPECTED MINOR INJURY	2017	FIXED OBJECT	30.04622378	-94.95742731
15903914	N - NOT INJURED	2017	MOTOR VEHICLE IN TRANSPORT	29.89482826	-94.81407044
15919414	B - SUSPECTED MINOR INJURY	2017	FIXED OBJECT	30.38563776	-95.06430712
15894953	C - POSSIBLE INJURY	2017	MOTOR VEHICLE IN TRANSPORT	30.33106828	-95.13259783
15894961	C - POSSIBLE INJURY	2017	FIXED OBJECT	30.35825897	-94.75674647
15899627	C - POSSIBLE INJURY	2017	MOTOR VEHICLE IN TRANSPORT	30.05777701	-94.73975136
15900792	N - NOT INJURED	2017	FIXED OBJECT	30.39403159	-94.97573001
15903749	N - NOT INJURED	2017	MOTOR VEHICLE IN TRANSPORT	30.05615385	-94.79582104
15903899	N - NOT INJURED	2017	ANIMAL	30.29811228	-95.08554678
15894743	N - NOT INJURED	2017	MOTOR VEHICLE IN TRANSPORT	30.10848637	-94.74357443
15903951	N - NOT INJURED	2017	MOTOR VEHICLE IN TRANSPORT	30.04609208	-95.01574625
15917523	B - SUSPECTED MINOR INJURY	2017	OVERTURNED	29.97726636	-94.84915616
15892483	N - NOT INJURED	2017	MOTOR VEHICLE IN TRANSPORT	30.04721155	-94.88534932
15892713	N - NOT INJURED	2017	MOTOR VEHICLE IN TRANSPORT	30.04398727	-94.89003754
15903752	N - NOT INJURED	2017	MOTOR VEHICLE IN TRANSPORT	30.05746198	-94.81294711
15903916	N - NOT INJURED	2017	MOTOR VEHICLE IN TRANSPORT	30.13712726	-94.73128048
15920565	C - POSSIBLE INJURY	2017	OVERTURNED	30.35206903	-95.09041989
15897139	N - NOT INJURED	2017	MOTOR VEHICLE IN TRANSPORT	No Data	No Data
15899624	B - SUSPECTED MINOR INJURY	2017	FIXED OBJECT	30.27577141	-95.08535199
15903750	N - NOT INJURED	2017	MOTOR VEHICLE IN TRANSPORT	30.05870472	-94.80078322
15913788	N - NOT INJURED	2017	FIXED OBJECT	30.25732045	-95.12797144
15928671	B - SUSPECTED MINOR INJURY	2017	FIXED OBJECT	29.9575767	-94.95076341
15897131	C - POSSIBLE INJURY	2017	MOTOR VEHICLE IN TRANSPORT	30.0535965	-94.89642532
15897140	99 - UNKNOWN	2017	PARKED CAR	No Data	No Data
15910391	N - NOT INJURED	2017	MOTOR VEHICLE IN TRANSPORT	30.05743269	-94.7970532
15935065	N - NOT INJURED	2017	MOTOR VEHICLE IN TRANSPORT	30.05655069	-94.79535056
15903751	N - NOT INJURED	2017	FIXED OBJECT	30.05770208	-94.81566574
15903753	N - NOT INJURED	2017	MOTOR VEHICLE IN TRANSPORT	30.05855946	-94.77662447
15903906	B - SUSPECTED MINOR INJURY	2017	OVERTURNED	30.31950116	-94.99626658
15928590	N - NOT INJURED	2017	MOTOR VEHICLE IN TRANSPORT	30.33382261	-95.06042429
15902066	N - NOT INJURED	2017	MOTOR VEHICLE IN TRANSPORT	30.04587808	-94.88704372
15902069	N - NOT INJURED	2017	MOTOR VEHICLE IN TRANSPORT	30.05986337	-94.90070153
15903902	N - NOT INJURED	2017	MOTOR VEHICLE IN TRANSPORT	29.98131482	-94.73949867
15903903	N - NOT INJURED	2017	MOTOR VEHICLE IN TRANSPORT	29.97357629	-94.96256127
15903904	B - SUSPECTED MINOR INJURY	2017	FIXED OBJECT	30.12528807	-94.64220983
15903919	N - NOT INJURED	2017	FIXED OBJECT	30.36571635	-94.95267905
15903921	N - NOT INJURED	2017	FIXED OBJECT	30.32096309	-95.01580786
15926644	K - FATAL INJURY	2017	MOTOR VEHICLE IN TRANSPORT	30.0535965	-94.89642532
15962554	N - NOT INJURED	2017	MOTOR VEHICLE IN TRANSPORT	30.3444433	-95.08911107
15899684	N - NOT INJURED	2017	MOTOR VEHICLE IN TRANSPORT	29.98255043	-94.59655421
15903949	C - POSSIBLE INJURY	2017	FIXED OBJECT	30.15744867	-94.92598992
15917451	N - NOT INJURED	2017	FIXED OBJECT	30.32123054	-95.01177019
15917524	N - NOT INJURED	2017	MOTOR VEHICLE IN TRANSPORT	30.24696569	-94.74206785
15906980	N - NOT INJURED	2017	FIXED OBJECT	30.04627867	-94.90840394
15917514	B - SUSPECTED MINOR INJURY	2017	FIXED OBJECT	30.38628238	-95.06391843

Crash ID	Crash Severity	Crash Year	First Harmful Event	Latitude	Longitude
15917519	N - NOT INJURED	2017	FIXED OBJECT	30.30044364	-95.10514864
15917520	C - POSSIBLE INJURY	2017	FIXED OBJECT	29.95904392	-94.93200603
15917521	N - NOT INJURED	2017	FIXED OBJECT	30.02342058	-94.50884662
15928589	N - NOT INJURED	2017	FIXED OBJECT	30.36842347	-95.0749302
15962569	N - NOT INJURED	2017	PARKED CAR	No Data	No Data
16001973	N - NOT INJURED	2017	MOTOR VEHICLE IN TRANSPORT	30.34702291	-95.08764867
15904612	N - NOT INJURED	2017	MOTOR VEHICLE IN TRANSPORT	30.05686207	-94.66409566
15917515	N - NOT INJURED	2017	OTHER NON COLLISION	30.34367015	-95.09622503
15906540	N - NOT INJURED	2017	FIXED OBJECT	30.2046	-95.09414314
15910390	N - NOT INJURED	2017	MOTOR VEHICLE IN TRANSPORT	30.07243472	-94.79322322
15916330	99 - UNKNOWN	2017	FIXED OBJECT	29.99302085	-94.90366051
15935660	N - NOT INJURED	2017	MOTOR VEHICLE IN TRANSPORT	30.3632047	-95.0216605
16012593	N - NOT INJURED	2017	FIXED OBJECT	30.3370843	-95.11039313
15917518	N - NOT INJURED	2017	MOTOR VEHICLE IN TRANSPORT	30.38529778	-94.97259521
15928592	C - POSSIBLE INJURY	2017	MOTOR VEHICLE IN TRANSPORT	30.35938467	-95.08536314
15935680	N - NOT INJURED	2017	MOTOR VEHICLE IN TRANSPORT	30.34052018	-95.07009467
15962568	N - NOT INJURED	2017	FIXED OBJECT	30.34013244	-95.09836678
15916335	99 - UNKNOWN	2017	MOTOR VEHICLE IN TRANSPORT	No Data	No Data
15916337	N - NOT INJURED	2017	MOTOR VEHICLE IN TRANSPORT	30.03436334	-94.90469887
15917517	N - NOT INJURED	2017	MOTOR VEHICLE IN TRANSPORT	30.22094096	-95.09594034
15919819	A - SUSPECTED SERIOUS INJURY	2017	OVERTURNED	30.44746822	-94.84164243
15927373	B - SUSPECTED MINOR INJURY	2017	MOTOR VEHICLE IN TRANSPORT	30.05759851	-94.89914524
15916338	N - NOT INJURED	2017	MOTOR VEHICLE IN TRANSPORT	No Data	No Data
15927375	B - SUSPECTED MINOR INJURY	2017	FIXED OBJECT	30.31087527	-95.10773997
15928593	N - NOT INJURED	2017	FIXED OBJECT	30.34013244	-95.09836678
15935685	N - NOT INJURED	2017	FIXED OBJECT	30.34922134	-95.07363783
16012577	N - NOT INJURED	2017	MOTOR VEHICLE IN TRANSPORT	30.33584611	-95.06307467
15917512	C - POSSIBLE INJURY	2017	MOTOR VEHICLE IN TRANSPORT	30.28373356	-94.82069457
15928638	N - NOT INJURED	2017	FIXED OBJECT	30.25053651	-94.74289503
15928674	N - NOT INJURED	2017	MOTOR VEHICLE IN TRANSPORT	No Data	No Data
15916339	N - NOT INJURED	2017	MOTOR VEHICLE IN TRANSPORT	29.95314789	-94.90556335
15916340	B - SUSPECTED MINOR INJURY	2017	MOTOR VEHICLE IN TRANSPORT	30.04098525	-94.89327884
15935682	N - NOT INJURED	2017	MOTOR VEHICLE IN TRANSPORT	30.3420046	-95.08740317
15935684	N - NOT INJURED	2017	MOTOR VEHICLE IN TRANSPORT	No Data	No Data
15916345	N - NOT INJURED	2017	MOTOR VEHICLE IN TRANSPORT	30.04649706	-94.88625811
15928639	B - SUSPECTED MINOR INJURY	2017	FIXED OBJECT	30.37716003	-94.95892544
15929193	A - SUSPECTED SERIOUS INJURY	2017	OTHER NON COLLISION	30.25097213	-94.66923809
15935063	N - NOT INJURED	2017	MOTOR VEHICLE IN TRANSPORT	30.05660372	-94.79854228
15954587	N - NOT INJURED	2017	MOTOR VEHICLE IN TRANSPORT	30.05356472	-94.74346324
15960201	N - NOT INJURED	2017	MOTOR VEHICLE IN TRANSPORT	30.34054467	-95.08683314
15928016	N - NOT INJURED	2017	MOTOR VEHICLE IN TRANSPORT	30.33111763	-95.13243866
15928643	N - NOT INJURED	2017	MOTOR VEHICLE IN TRANSPORT	30.2912075	-94.9778831
15935062	N - NOT INJURED	2017	MOTOR VEHICLE IN TRANSPORT	30.0838174	-94.76776399
15927840	C - POSSIBLE INJURY	2017	MOTOR VEHICLE IN TRANSPORT	30.04668314	-94.88602143
15935681	N - NOT INJURED	2017	MOTOR VEHICLE IN TRANSPORT	30.33383942	-95.06040955
15960200	N - NOT INJURED	2017	FIXED OBJECT	30.32803095	-95.0856201
15944044	A - SUSPECTED SERIOUS INJURY	2017	OVERTURNED	30.11580504	-94.73783939
15948908	A - SUSPECTED SERIOUS INJURY	2017	FIXED OBJECT	30.04203224	-94.89339447
15929195	N - NOT INJURED	2017	FIXED OBJECT	No Data	No Data
15938059	C - POSSIBLE INJURY	2017	MOTOR VEHICLE IN TRANSPORT	30.04811467	-94.89277833
15944043	K - FATAL INJURY	2017	FIXED OBJECT	30.14862168	-94.88466935
16012592	N - NOT INJURED	2017	MOTOR VEHICLE IN TRANSPORT	30.33729456	-95.09933979
15935061	N - NOT INJURED	2017	MOTOR VEHICLE IN TRANSPORT	30.05857297	-94.77700951

Crash ID	Crash Severity	Crash Year	First Harmful Event	Latitude	Longitude
15962557	C - POSSIBLE INJURY	2017	MOTOR VEHICLE IN TRANSPORT	30.35269659	-95.08986849
16052468	N - NOT INJURED	2017	MOTOR VEHICLE IN TRANSPORT	30.34105818	-95.0774563
15933483	N - NOT INJURED	2017	FIXED OBJECT	30.02610762	-94.89393401
15948912	N - NOT INJURED	2017	MOTOR VEHICLE IN TRANSPORT	29.98733101	-94.96552588
15962551	N - NOT INJURED	2017	PARKED CAR	No Data	No Data
15938061	N - NOT INJURED	2017	MOTOR VEHICLE IN TRANSPORT	30.04455559	-94.89041989
15952238	C - POSSIBLE INJURY	2017	MOTOR VEHICLE IN TRANSPORT	30.2116017	-94.74455122
15955225	B - SUSPECTED MINOR INJURY	2017	MOTOR VEHICLE IN TRANSPORT	30.33088987	-95.13228
15962552	N - NOT INJURED	2017	MOTOR VEHICLE IN TRANSPORT	30.36157467	-95.08036314
15962553	N - NOT INJURED	2017	OVERTURNED	30.35375724	-95.055719
15952237	C - POSSIBLE INJURY	2017	OTHER OBJECT	30.17037226	-94.89963352
16001971	C - POSSIBLE INJURY	2017	MOTOR VEHICLE IN TRANSPORT	30.31373323	-95.08685177
15956492	N - NOT INJURED	2017	FIXED OBJECT	30.33405385	-94.75160073
15962812	N - NOT INJURED	2017	MOTOR VEHICLE IN TRANSPORT	29.94445431	-94.84177
15938062	N - NOT INJURED	2017	MOTOR VEHICLE IN TRANSPORT	30.04514477	-94.88804599
15965299	N - NOT INJURED	2017	FIXED OBJECT	30.04543559	-94.90835009
15948918	N - NOT INJURED	2017	MOTOR VEHICLE IN TRANSPORT	No Data	No Data
15948923	N - NOT INJURED	2017	MOTOR VEHICLE IN TRANSPORT	30.04630361	-94.89643126
15942180	99 - UNKNOWN	2017	MOTOR VEHICLE IN TRANSPORT	30.04645157	-94.89167023
15954583	N - NOT INJURED	2017	MOTOR VEHICLE IN TRANSPORT	30.05848429	-94.78283475
15954584	N - NOT INJURED	2017	MOTOR VEHICLE IN TRANSPORT	30.07982128	-94.77320719
15954586	N - NOT INJURED	2017	FIXED OBJECT	30.06007276	-94.79338132
15962555	N - NOT INJURED	2017	MOTOR VEHICLE IN TRANSPORT	30.34107467	-95.07448195
15965370	B - SUSPECTED MINOR INJURY	2017	FIXED OBJECT	29.9926622	-94.95938212
15976591	C - POSSIBLE INJURY	2017	MOTOR VEHICLE IN TRANSPORT	30.2872211	-95.12456224
15948971	C - POSSIBLE INJURY	2017	MOTOR VEHICLE IN TRANSPORT	30.04649706	-94.88625811
15948978	N - NOT INJURED	2017	MOTOR VEHICLE IN TRANSPORT	30.06305651	-94.89722615
15952213	N - NOT INJURED	2017	MOTOR VEHICLE IN TRANSPORT	30.15668941	-94.73918313
15970472	N - NOT INJURED	2017	MOTOR VEHICLE IN TRANSPORT	30.06303504	-94.79592658
15956466	N - NOT INJURED	2017	OVERTURNED	30.22491696	-94.74155128
16020715	N - NOT INJURED	2017	MOTOR VEHICLE IN TRANSPORT	30.34104955	-95.08094315
15948973	N - NOT INJURED	2017	MOTOR VEHICLE IN TRANSPORT	30.0535965	-94.89642532
15948979	N - NOT INJURED	2017	MOTOR VEHICLE IN TRANSPORT	30.05070753	-94.87441229
15976574	99 - UNKNOWN	2017	PARKED CAR	No Data	No Data
15984530	N - NOT INJURED	2017	MOTOR VEHICLE IN TRANSPORT	30.35540108	-95.09032487
15956456	N - NOT INJURED	2017	MOTOR VEHICLE IN TRANSPORT	30.34104467	-95.07950256
15956461	N - NOT INJURED	2017	MOTOR VEHICLE IN TRANSPORT	30.04652016	-94.89171198
15978377	N - NOT INJURED	2017	MOTOR VEHICLE IN TRANSPORT	30.15903273	-94.93111683
16000170	A - SUSPECTED SERIOUS INJURY	2017	FIXED OBJECT	30.2819815	-94.94496718
15948903	N - NOT INJURED	2017	MOTOR VEHICLE IN TRANSPORT	30.04444354	-94.88924964
15956454	B - SUSPECTED MINOR INJURY	2017	MOTOR VEHICLE IN TRANSPORT	30.15266326	-94.92858119
15962550	N - NOT INJURED	2017	MOTOR VEHICLE IN TRANSPORT	30.34340818	-95.08782774
15970473	N - NOT INJURED	2017	MOTOR VEHICLE IN TRANSPORT	30.06195472	-94.79713322
15984528	C - POSSIBLE INJURY	2017	MOTOR VEHICLE IN TRANSPORT	30.33785022	-95.09920052
15952558	C - POSSIBLE INJURY	2017	MOTOR VEHICLE IN TRANSPORT	30.04990026	-94.89396498
15954582	N - NOT INJURED	2017	MOTOR VEHICLE IN TRANSPORT	30.05967737	-94.77123093
15976576	N - NOT INJURED	2017	MOTOR VEHICLE IN TRANSPORT	30.22202513	-95.09613247
15984529	N - NOT INJURED	2017	MOTOR VEHICLE IN TRANSPORT	30.35170467	-95.08588314
15958823	N - NOT INJURED	2017	MOTOR VEHICLE IN TRANSPORT	30.0602819	-94.90099449
15976577	N - NOT INJURED	2017	MOTOR VEHICLE IN TRANSPORT	30.03976949	-94.99282556
15976578	N - NOT INJURED	2017	MOTOR VEHICLE IN TRANSPORT	30.03883732	-94.6508848
15981481	N - NOT INJURED	2017	MOTOR VEHICLE IN TRANSPORT	30.05819084	-94.78284601
15954581	N - NOT INJURED	2017	MOTOR VEHICLE IN TRANSPORT	30.07283577	-94.78518152

Crash ID	Crash Severity	Crash Year	First Harmful Event	Latitude	Longitude
15976579	N - NOT INJURED	2017	FIXED OBJECT	30.45301084	-94.72636397
15976580	B - SUSPECTED MINOR INJURY	2017	FIXED OBJECT	30.25619502	-94.99943998
15976582	A - SUSPECTED SERIOUS INJURY	2017	OVERTURNED	29.96228014	-94.960135
16020714	N - NOT INJURED	2017	OTHER NON COLLISION	30.35232899	-95.09019163
16041415	N - NOT INJURED	2017	MOTOR VEHICLE IN TRANSPORT	30.35160467	-95.07719314
15976586	B - SUSPECTED MINOR INJURY	2017	FIXED OBJECT	30.00795003	-94.95924874
15976587	N - NOT INJURED	2017	MOTOR VEHICLE IN TRANSPORT	29.89618922	-94.81416016
15995705	B - SUSPECTED MINOR INJURY	2017	MOTOR VEHICLE IN TRANSPORT	30.31926911	-94.99643742
15965303	N - NOT INJURED	2017	FIXED OBJECT	30.03531893	-94.90345361
15970474	N - NOT INJURED	2017	MOTOR VEHICLE IN TRANSPORT	30.05969779	-94.79589007
15970477	N - NOT INJURED	2017	MOTOR VEHICLE IN TRANSPORT	30.07909584	-94.77437592
15958826	N - NOT INJURED	2017	FIXED OBJECT	30.0541017	-94.89676867
15976658	N - NOT INJURED	2017	MOTOR VEHICLE IN TRANSPORT	30.38529778	-94.97259521
15994155	C - POSSIBLE INJURY	2017	PEDESTRIAN	No Data	No Data
15965314	N - NOT INJURED	2017	MOTOR VEHICLE IN TRANSPORT	30.03479042	-94.8938771
15976589	B - SUSPECTED MINOR INJURY	2017	FIXED OBJECT	30.04436445	-94.68512905
15976590	99 - UNKNOWN	2017	FIXED OBJECT	30.28742986	-95.13133989
15976594	N - NOT INJURED	2017	FIXED OBJECT	30.46426024	-94.86427568
15976597	N - NOT INJURED	2017	OTHER OBJECT	30.40718493	-94.93426389
15984527	N - NOT INJURED	2017	MOTOR VEHICLE IN TRANSPORT	30.34104748	-95.08283297
15987400	B - SUSPECTED MINOR INJURY	2017	FIXED OBJECT	30.04171764	-94.67374385
15976645	N - NOT INJURED	2017	MOTOR VEHICLE IN TRANSPORT	30.44934149	-94.84003373
15984531	N - NOT INJURED	2017	MOTOR VEHICLE IN TRANSPORT	30.32184472	-95.10151509
15996992	C - POSSIBLE INJURY	2017	MOTOR VEHICLE IN TRANSPORT	30.31343432	-95.10624432
15967187	N - NOT INJURED	2017	MOTOR VEHICLE IN TRANSPORT	30.04645157	-94.89167023
15967191	C - POSSIBLE INJURY	2017	OVERTURNED	30.04576534	-94.98451148
15970471	B - SUSPECTED MINOR INJURY	2017	MOTOR VEHICLE IN TRANSPORT	30.0182504	-94.77688584
15971089	N - NOT INJURED	2017	MOTOR VEHICLE IN TRANSPORT	30.03837243	-94.89353683
15971099	N - NOT INJURED	2017	MOTOR VEHICLE IN TRANSPORT	30.04852073	-94.88756689
15976517	C - POSSIBLE INJURY	2017	FIXED OBJECT	30.32528099	-95.08858199
15976519	N - NOT INJURED	2017	MOTOR VEHICLE IN TRANSPORT	No Data	No Data
15984526	N - NOT INJURED	2017	MOTOR VEHICLE IN TRANSPORT	30.34208876	-95.09048113
15971078	C - POSSIBLE INJURY	2017	MOTOR VEHICLE IN TRANSPORT	No Data	No Data
15977281	N - NOT INJURED	2017	MOTOR VEHICLE IN TRANSPORT	30.06075366	-94.90130438
15980802	N - NOT INJURED	2017	OVERTURNED	30.04950068	-95.03083538
15996991	N - NOT INJURED	2017	MOTOR VEHICLE IN TRANSPORT	30.33841678	-95.08681738
15987383	N - NOT INJURED	2017	FIXED OBJECT	No Data	No Data
15996999	C - POSSIBLE INJURY	2017	MOTOR VEHICLE IN TRANSPORT	No Data	No Data
15971096	N - NOT INJURED	2017	MOTOR VEHICLE IN TRANSPORT	30.0429058	-94.8892677
15987776	N - NOT INJURED	2017	MOTOR VEHICLE IN TRANSPORT	30.16929598	-95.09633215
16000168	B - SUSPECTED MINOR INJURY	2017	MOTOR VEHICLE IN TRANSPORT	30.16482839	-95.09516562
16052470	N - NOT INJURED	2017	MOTOR VEHICLE IN TRANSPORT	30.33534478	-95.09375694
15996998	N - NOT INJURED	2017	MOTOR VEHICLE IN TRANSPORT	30.34677982	-95.08778631
15991877	N - NOT INJURED	2017	PARKED CAR	30.12324678	-94.73738675
15995707	N - NOT INJURED	2017	ANIMAL	30.36128681	-95.07833453
15999837	C - POSSIBLE INJURY	2017	MOTOR VEHICLE IN TRANSPORT	30.29536511	-95.10422838
15987393	N - NOT INJURED	2017	ANIMAL	30.4362264	-94.76628999
15987397	N - NOT INJURED	2017	MOTOR VEHICLE IN TRANSPORT	30.24696541	-94.74211884
15987403	N - NOT INJURED	2017	MOTOR VEHICLE IN TRANSPORT	30.26265604	-95.13171386
15991127	N - NOT INJURED	2017	MOTOR VEHICLE IN TRANSPORT	30.28678671	-94.97120368
15998308	N - NOT INJURED	2017	MOTOR VEHICLE IN TRANSPORT	30.04098525	-94.89327884
16001970	N - NOT INJURED	2017	MOTOR VEHICLE IN TRANSPORT	30.35661861	-95.08105121
15987381	C - POSSIBLE INJURY	2017	MOTOR VEHICLE IN TRANSPORT	30.44487196	-94.74378536

Crash ID	Crash Severity	Crash Year	First Harmful Event	Latitude	Longitude
15987401	N - NOT INJURED	2017	ANIMAL	30.21932624	-94.98238436
15996994	N - NOT INJURED	2017	MOTOR VEHICLE IN TRANSPORT	30.34246405	-95.08847704
15998321	N - NOT INJURED	2017	FIXED OBJECT	No Data	No Data
16001968	C - POSSIBLE INJURY	2017	OTHER OBJECT	30.31384333	-95.08406165
15987387	99 - UNKNOWN	2017	FIXED OBJECT	No Data	No Data
15987765	C - POSSIBLE INJURY	2017	FIXED OBJECT	30.04447033	-94.68581342
15987769	N - NOT INJURED	2017	FIXED OBJECT	30.35544625	-95.12755584
15987770	B - SUSPECTED MINOR INJURY	2017	MOTOR VEHICLE IN TRANSPORT	30.29169413	-95.08696653
15995945	N - NOT INJURED	2017	MOTOR VEHICLE IN TRANSPORT	30.2469707	-94.74181415
15998316	N - NOT INJURED	2017	MOTOR VEHICLE IN TRANSPORT	29.98786736	-94.96565247
15998318	N - NOT INJURED	2017	MOTOR VEHICLE IN TRANSPORT	30.04203224	-94.89339447
16000171	N - NOT INJURED	2017	MOTOR VEHICLE IN TRANSPORT	30.28751	-95.12432459
15987760	N - NOT INJURED	2017	MOTOR VEHICLE IN TRANSPORT	30.31373596	-95.08620453
15998331	N - NOT INJURED	2017	MOTOR VEHICLE IN TRANSPORT	30.03436601	-94.87839023
16000174	N - NOT INJURED	2017	MOTOR VEHICLE IN TRANSPORT	30.16478	-95.09515314
16012590	N - NOT INJURED	2017	MOTOR VEHICLE IN TRANSPORT	30.35132504	-95.08723051
16041414	C - POSSIBLE INJURY	2017	OVERTURNED	30.33244207	-95.0618649
16000175	N - NOT INJURED	2017	MOTOR VEHICLE IN TRANSPORT	30.16638548	-94.66835299
16001972	N - NOT INJURED	2017	MOTOR VEHICLE IN TRANSPORT	30.3420173	-95.08743237
15987170	N - NOT INJURED	2017	MOTOR VEHICLE IN TRANSPORT	30.17786203	-94.74211051
15998325	B - SUSPECTED MINOR INJURY	2017	MOTOR VEHICLE IN TRANSPORT	30.04626581	-94.9406432
16012315	B - SUSPECTED MINOR INJURY	2017	MOTOR VEHICLE IN TRANSPORT	30.32017138	-95.02717129
16012847	N - NOT INJURED	2017	MOTOR VEHICLE IN TRANSPORT	30.33584611	-95.06307467
15998326	C - POSSIBLE INJURY	2017	MOTOR VEHICLE IN TRANSPORT	30.04843519	-94.88379286
15998330	N - NOT INJURED	2017	MOTOR VEHICLE IN TRANSPORT	30.04851989	-94.88756848
16001969	N - NOT INJURED	2017	MOTOR VEHICLE IN TRANSPORT	30.33798467	-95.08584314
16011708	K - FATAL INJURY	2017	MOTOR VEHICLE IN TRANSPORT	29.90841908	-94.82783617
15994151	N - NOT INJURED	2017	MOTOR VEHICLE IN TRANSPORT	30.07133472	-94.79499322
16000162	N - NOT INJURED	2017	FIXED OBJECT	30.13067471	-94.94451318
16000163	N - NOT INJURED	2017	MOTOR VEHICLE IN TRANSPORT	30.31370761	-95.08620106
16012576	N - NOT INJURED	2017	MOTOR VEHICLE IN TRANSPORT	30.34072467	-95.07067314
16012591	N - NOT INJURED	2017	MOTOR VEHICLE IN TRANSPORT	30.34245342	-95.08844807
16012841	N - NOT INJURED	2017	MOTOR VEHICLE IN TRANSPORT	30.33111763	-95.13243866
16012842	N - NOT INJURED	2017	MOTOR VEHICLE IN TRANSPORT	30.33528467	-95.08273314
16029012	N - NOT INJURED	2017	MOTOR VEHICLE IN TRANSPORT	30.04172186	-94.67040444
16000167	K - FATAL INJURY	2017	FIXED OBJECT	30.3950511	-94.76617381
16052471	99 - UNKNOWN	2017	OVERTURNED	30.31373199	-95.08716933
15994153	N - NOT INJURED	2017	FIXED OBJECT	30.0901432	-94.75895691
15998334	N - NOT INJURED	2017	MOTOR VEHICLE IN TRANSPORT	30.04759031	-94.89242985
16000157	N - NOT INJURED	2017	MOTOR VEHICLE IN TRANSPORT	30.45197924	-94.72718916
16000176	C - POSSIBLE INJURY	2017	MOTOR VEHICLE IN TRANSPORT	30.27689038	-95.08534385
16002631	N - NOT INJURED	2017	MOTOR VEHICLE IN TRANSPORT	30.32422041	-94.96537386
16010064	99 - UNKNOWN	2017	PARKED CAR	No Data	No Data
15998332	N - NOT INJURED	2017	MOTOR VEHICLE IN TRANSPORT	30.04630899	-94.89830758
15998335	N - NOT INJURED	2017	MOTOR VEHICLE IN TRANSPORT	30.04098525	-94.89327884
16000160	K - FATAL INJURY	2017	PEDESTRIAN	30.29275134	-94.97823312
16010063	N - NOT INJURED	2017	MOTOR VEHICLE IN TRANSPORT	30.04506343	-94.88817351
16018074	N - NOT INJURED	2017	MOTOR VEHICLE IN TRANSPORT	30.00545391	-94.7604994
16030804	N - NOT INJURED	2017	MOTOR VEHICLE IN TRANSPORT	30.05982472	-94.79834322
16052472	N - NOT INJURED	2017	MOTOR VEHICLE IN TRANSPORT	30.34037888	-95.09147609
16080469	N - NOT INJURED	2017	PARKED CAR	No Data	No Data
16012844	N - NOT INJURED	2017	MOTOR VEHICLE IN TRANSPORT	30.33840797	-95.09262749
16012846	N - NOT INJURED	2017	MOTOR VEHICLE IN TRANSPORT	30.33742098	-95.09003249

Crash ID	Crash Severity	Crash Year	First Harmful Event	Latitude	Longitude
16014692	C - POSSIBLE INJURY	2017	FIXED OBJECT	30.36553426	-94.99311899
16029006	B - SUSPECTED MINOR INJURY	2017	FIXED OBJECT	No Data	No Data
16030801	99 - UNKNOWN	2017	PARKED CAR	No Data	No Data
16080473	N - NOT INJURED	2017	FIXED OBJECT	No Data	No Data
16010067	C - POSSIBLE INJURY	2017	MOTOR VEHICLE IN TRANSPORT	30.04788569	-94.88449182
16012575	N - NOT INJURED	2017	MOTOR VEHICLE IN TRANSPORT	30.33801059	-95.09284998
16014691	A - SUSPECTED SERIOUS INJURY	2017	MOTOR VEHICLE IN TRANSPORT	30.27122207	-94.97350085
16018215	N - NOT INJURED	2017	MOTOR VEHICLE IN TRANSPORT	29.98714538	-94.85764322
16018346	N - NOT INJURED	2017	MOTOR VEHICLE IN TRANSPORT	30.04398727	-94.89003754
16052473	N - NOT INJURED	2017	MOTOR VEHICLE IN TRANSPORT	30.3516662	-95.09077361
16002597	N - NOT INJURED	2017	MOTOR VEHICLE IN TRANSPORT	30.04514477	-94.88804599
16010066	N - NOT INJURED	2017	MOTOR VEHICLE IN TRANSPORT	30.04229651	-94.89294885
16018185	N - NOT INJURED	2017	FIXED OBJECT	30.28744005	-95.06385669
16023976	N - NOT INJURED	2017	MOTOR VEHICLE IN TRANSPORT	30.3212103	-94.9940656
16044170	N - NOT INJURED	2017	OVERTURNED	29.99424489	-94.67463229
16020716	N - NOT INJURED	2017	MOTOR VEHICLE IN TRANSPORT	30.34260233	-95.08883154
16020718	N - NOT INJURED	2017	MOTOR VEHICLE IN TRANSPORT	30.34070645	-95.07068255
16036735	N - NOT INJURED	2017	FIXED OBJECT	30.32184472	-95.10151509
16010069	N - NOT INJURED	2017	MOTOR VEHICLE IN TRANSPORT	30.04203224	-94.89339447
16018347	N - NOT INJURED	2017	MOTOR VEHICLE IN TRANSPORT	30.09451111	-94.91741171
16029004	N - NOT INJURED	2017	ANIMAL	30.37809733	-94.76259907
16029009	N - NOT INJURED	2017	FIXED OBJECT	29.89698692	-94.81461556
16036733	N - NOT INJURED	2017	MOTOR VEHICLE IN TRANSPORT	No Data	No Data
16042379	A - SUSPECTED SERIOUS INJURY	2017	OVERTURNED	30.27733476	-95.13257726
16014687	B - SUSPECTED MINOR INJURY	2017	MOTOR VEHICLE IN TRANSPORT	30.28528628	-95.1261704
16014688	99 - UNKNOWN	2017	PARKED CAR	30.04186472	-94.74370741
16014689	N - NOT INJURED	2017	MOTOR VEHICLE IN TRANSPORT	30.28998633	-95.1223147
16030795	N - NOT INJURED	2017	FIXED OBJECT	30.02115231	-94.77707972
16133026	N - NOT INJURED	2017	MOTOR VEHICLE IN TRANSPORT	30.3134594	-95.10623169
16010062	N - NOT INJURED	2017	MOTOR VEHICLE IN TRANSPORT	30.05248473	-94.8889032
16011344	N - NOT INJURED	2017	MOTOR VEHICLE IN TRANSPORT	30.04109061	-94.89326914
16018075	N - NOT INJURED	2017	MOTOR VEHICLE IN TRANSPORT	30.32089142	-95.01683642
16026210	A - SUSPECTED SERIOUS INJURY	2017	MOTOR VEHICLE IN TRANSPORT	30.2913069	-95.12128467
16036729	N - NOT INJURED	2017	MOTOR VEHICLE IN TRANSPORT	No Data	No Data
16011151	B - SUSPECTED MINOR INJURY	2017	FIXED OBJECT	30.02928298	-94.89393482
16018349	N - NOT INJURED	2017	MOTOR VEHICLE IN TRANSPORT	30.04788569	-94.88449182
16028998	C - POSSIBLE INJURY	2017	FIXED OBJECT	30.44280948	-94.75714396
16030794	N - NOT INJURED	2017	MOTOR VEHICLE IN TRANSPORT	30.07336472	-94.78424323
16036730	N - NOT INJURED	2017	MOTOR VEHICLE IN TRANSPORT	30.30880693	-95.10894239
16036734	N - NOT INJURED	2017	PARKED CAR	No Data	No Data
16018350	N - NOT INJURED	2017	FIXED OBJECT	30.07797955	-94.91062588
16037843	N - NOT INJURED	2017	MOTOR VEHICLE IN TRANSPORT	30.32404575	-95.15533112
16040789	N - NOT INJURED	2017	MOTOR VEHICLE IN TRANSPORT	30.05757474	-94.80198322
16049794	N - NOT INJURED	2017	MOTOR VEHICLE IN TRANSPORT	30.10017586	-94.9197464
16019521	C - POSSIBLE INJURY	2017	OVERTURNED	29.90996952	-94.94685027
16048214	N - NOT INJURED	2017	FIXED OBJECT	29.92503984	-94.84442761
16016737	N - NOT INJURED	2017	ANIMAL	30.07452572	-94.90915184
16018352	N - NOT INJURED	2017	MOTOR VEHICLE IN TRANSPORT	30.06170798	-94.90193125
16030264	N - NOT INJURED	2017	MOTOR VEHICLE IN TRANSPORT	30.25099731	-94.66908206
16030793	N - NOT INJURED	2017	MOTOR VEHICLE IN TRANSPORT	30.05802899	-94.77173276
16036728	N - NOT INJURED	2017	MOTOR VEHICLE IN TRANSPORT	30.36263794	-95.07754898
16039217	N - NOT INJURED	2017	PARKED CAR	No Data	No Data
16041420	C - POSSIBLE INJURY	2017	MOTOR VEHICLE IN TRANSPORT	30.34906288	-95.08642663

Crash ID	Crash Severity	Crash Year	First Harmful Event	Latitude	Longitude
16042335	N - NOT INJURED	2017	MOTOR VEHICLE IN TRANSPORT	30.30755821	-95.12447271
16055780	N - NOT INJURED	2017	MOTOR VEHICLE IN TRANSPORT	30.15935924	-94.73932553
16022651	C - POSSIBLE INJURY	2017	MOTOR VEHICLE IN TRANSPORT	30.06051508	-94.90114766
16029005	B - SUSPECTED MINOR INJURY	2017	OVERTURNED	30.30266461	-95.08542724
16049792	N - NOT INJURED	2017	MOTOR VEHICLE IN TRANSPORT	30.04649473	-94.88626108
16022650	N - NOT INJURED	2017	PEDALCYCLIST	No Data	No Data
16030792	N - NOT INJURED	2017	MOTOR VEHICLE IN TRANSPORT	30.05848429	-94.78283475
16030811	N - NOT INJURED	2017	MOTOR VEHICLE IN TRANSPORT	30.04510389	-94.88811005
16037840	N - NOT INJURED	2017	MOTOR VEHICLE IN TRANSPORT	30.07138472	-94.79094322
16048216	N - NOT INJURED	2017	MOTOR VEHICLE IN TRANSPORT	No Data	No Data
16024741	N - NOT INJURED	2017	MOTOR VEHICLE IN TRANSPORT	30.04098525	-94.89327884
16029000	N - NOT INJURED	2017	FIXED OBJECT	30.01189082	-94.96969927
16030790	C - POSSIBLE INJURY	2017	MOTOR VEHICLE IN TRANSPORT	30.05848429	-94.78283475
16030791	N - NOT INJURED	2017	MOTOR VEHICLE IN TRANSPORT	30.05919472	-94.80577322
16040322	N - NOT INJURED	2017	FIXED OBJECT	29.94445431	-94.84177
16041421	N - NOT INJURED	2017	MOTOR VEHICLE IN TRANSPORT	30.33207371	-95.09961321
16030288	N - NOT INJURED	2017	MOTOR VEHICLE IN TRANSPORT	30.04649706	-94.88625811
16030788	C - POSSIBLE INJURY	2017	MOTOR VEHICLE IN TRANSPORT	30.05661048	-94.80078664
16033333	N - NOT INJURED	2017	ANIMAL	30.04220942	-94.66987434
16033442	B - SUSPECTED MINOR INJURY	2017	MOTOR VEHICLE IN TRANSPORT	30.31972801	-95.0333822
16041419	N - NOT INJURED	2017	MOTOR VEHICLE IN TRANSPORT	30.34300423	-95.08995056
16046150	N - NOT INJURED	2017	MOTOR VEHICLE IN TRANSPORT	30.05976472	-94.80207322
16049795	N - NOT INJURED	2017	FIXED OBJECT	30.0406303	-94.89802951
16061588	N - NOT INJURED	2017	MOTOR VEHICLE IN TRANSPORT	30.05655052	-94.79579322
16065198	C - POSSIBLE INJURY	2017	MOTOR VEHICLE IN TRANSPORT	30.34310303	-95.08989093
16040319	N - NOT INJURED	2017	MOTOR VEHICLE IN TRANSPORT	30.06980257	-94.69510696
16040320	N - NOT INJURED	2017	FIXED OBJECT	30.2281545	-94.71362651
16058471	B - SUSPECTED MINOR INJURY	2017	MOTOR VEHICLE IN TRANSPORT	No Data	No Data
16041416	N - NOT INJURED	2017	MOTOR VEHICLE IN TRANSPORT	30.34407573	-95.08932495
16041417	N - NOT INJURED	2017	MOTOR VEHICLE IN TRANSPORT	30.31827674	-95.10349244
16041418	N - NOT INJURED	2017	FIXED OBJECT	30.34104468	-95.07745314
16048210	N - NOT INJURED	2017	OVERTURNED	30.02585608	-94.58235144
16049796	N - NOT INJURED	2017	MOTOR VEHICLE IN TRANSPORT	30.04408037	-94.89010224
16056427	C - POSSIBLE INJURY	2017	MOTOR VEHICLE IN TRANSPORT	30.03303907	-94.90642413
16040353	N - NOT INJURED	2017	MOTOR VEHICLE IN TRANSPORT	30.29265387	-94.97613124
16058475	N - NOT INJURED	2017	FIXED OBJECT	30.18090048	-95.09575457
16080477	C - POSSIBLE INJURY	2017	MOTOR VEHICLE IN TRANSPORT	30.33383942	-95.06040955
16047160	N - NOT INJURED	2017	MOTOR VEHICLE IN TRANSPORT	No Data	No Data
16049798	N - NOT INJURED	2017	FIXED OBJECT	30.04569473	-94.8884032
16049810	N - NOT INJURED	2017	MOTOR VEHICLE IN TRANSPORT	30.0422626	-94.89300585
16050433	N - NOT INJURED	2017	MOTOR VEHICLE IN TRANSPORT	30.31904221	-94.99660492
16055675	N - NOT INJURED	2017	MOTOR VEHICLE IN TRANSPORT	No Data	No Data
16055732	N - NOT INJURED	2017	MOTOR VEHICLE IN TRANSPORT	30.04753079	-94.8923903
16061236	C - POSSIBLE INJURY	2017	MOTOR VEHICLE IN TRANSPORT	30.05807496	-94.77206782
16040788	N - NOT INJURED	2017	MOTOR VEHICLE IN TRANSPORT	30.05848429	-94.78283475
16049802	N - NOT INJURED	2017	MOTOR VEHICLE IN TRANSPORT	30.04097642	-94.89592619
16055676	N - NOT INJURED	2017	MOTOR VEHICLE IN TRANSPORT	30.04587808	-94.88704372
16058472	N - NOT INJURED	2017	FIXED OBJECT	No Data	No Data
16067845	B - SUSPECTED MINOR INJURY	2017	FIXED OBJECT	30.05526176	-94.89755709
16133025	N - NOT INJURED	2017	MOTOR VEHICLE IN TRANSPORT	30.33383942	-95.06040955
16058469	N - NOT INJURED	2017	MOTOR VEHICLE IN TRANSPORT	No Data	No Data
16065197	N - NOT INJURED	2017	MOTOR VEHICLE IN TRANSPORT	30.34258975	-95.0888194
16068332	B - SUSPECTED MINOR INJURY	2017	MOTOR VEHICLE IN TRANSPORT	30.04779344	-94.88460916

Crash ID	Crash Severity	Crash Year	First Harmful Event	Latitude	Longitude
16080475	N - NOT INJURED	2017	MOTOR VEHICLE IN TRANSPORT	30.32861875	-95.06625517
16080476	99 - UNKNOWN	2017	OVERTURNED	30.313703	-95.09460011
16056456	N - NOT INJURED	2017	MOTOR VEHICLE IN TRANSPORT	30.05459749	-94.89159506
16058468	C - POSSIBLE INJURY	2017	FIXED OBJECT	30.34806073	-94.95983589
16095886	N - NOT INJURED	2017	MOTOR VEHICLE IN TRANSPORT	30.34259187	-95.08882518
16046472	C - POSSIBLE INJURY	2017	FIXED OBJECT	29.94989104	-94.69104005
16047161	N - NOT INJURED	2017	FIXED OBJECT	30.05447473	-94.8943032
16058470	C - POSSIBLE INJURY	2017	MOTOR VEHICLE IN TRANSPORT	30.04582583	-95.01244322
16058478	C - POSSIBLE INJURY	2017	MOTOR VEHICLE IN TRANSPORT	30.24721948	-94.7304072
16133022	C - POSSIBLE INJURY	2017	MOTOR VEHICLE IN TRANSPORT	30.32879973	-95.09939477
16049847	N - NOT INJURED	2017	MOTOR VEHICLE IN TRANSPORT	No Data	No Data
16071348	N - NOT INJURED	2017	ANIMAL	30.03365062	-94.6720005
16083275	N - NOT INJURED	2017	MOTOR VEHICLE IN TRANSPORT	30.31904221	-94.99660492
16055778	N - NOT INJURED	2017	ANIMAL	30.37644842	-94.76211932
16058462	N - NOT INJURED	2017	MOTOR VEHICLE IN TRANSPORT	30.31014461	-94.96466333
16058466	N - NOT INJURED	2017	OVERTURNED	30.07264981	-95.04838556
16061235	N - NOT INJURED	2017	MOTOR VEHICLE IN TRANSPORT	30.07909584	-94.77437592
16077138	A - SUSPECTED SERIOUS INJURY	2017	MOTOR VEHICLE IN TRANSPORT	30.05355835	-94.74349213
16077140	N - NOT INJURED	2017	OVERTURNED	30.28213012	-95.12863965
16080470	N - NOT INJURED	2017	MOTOR VEHICLE IN TRANSPORT	30.33818319	-95.09275334
16080474	N - NOT INJURED	2017	MOTOR VEHICLE IN TRANSPORT	30.33409467	-95.07271314
16095887	N - NOT INJURED	2017	MOTOR VEHICLE IN TRANSPORT	30.34793445	-95.07756961
16055158	N - NOT INJURED	2017	FIXED OBJECT	30.11620147	-94.73794739
16055666	N - NOT INJURED	2017	MOTOR VEHICLE IN TRANSPORT	30.04649473	-94.88626108
16098788	C - POSSIBLE INJURY	2017	MOTOR VEHICLE IN TRANSPORT	30.2872211	-95.12456224
16056459	N - NOT INJURED	2017	MOTOR VEHICLE IN TRANSPORT	30.04645157	-94.89167023
16058513	N - NOT INJURED	2017	FIXED OBJECT	30.10451487	-94.89727977
16080472	C - POSSIBLE INJURY	2017	MOTOR VEHICLE IN TRANSPORT	30.32503829	-95.09999761
16068304	N - NOT INJURED	2017	MOTOR VEHICLE IN TRANSPORT	30.04788569	-94.88449182
16086444	A - SUSPECTED SERIOUS INJURY	2017	PEDESTRIAN	30.07183787	-94.68224944
16086473	N - NOT INJURED	2017	MOTOR VEHICLE IN TRANSPORT	30.31859933	-94.99580114
16086474	N - NOT INJURED	2017	FIXED OBJECT	30.0166153	-94.98550987
16097529	A - SUSPECTED SERIOUS INJURY	2017	MOTOR VEHICLE IN TRANSPORT	30.03093417	-94.89393524
16076386	N - NOT INJURED	2017	ANIMAL	30.0571959	-94.81155542
16086476	C - POSSIBLE INJURY	2017	MOTOR VEHICLE IN TRANSPORT	30.12324678	-94.73738675
16088649	N - NOT INJURED	2017	MOTOR VEHICLE IN TRANSPORT	30.0417099	-94.67207336
16067823	N - NOT INJURED	2017	MOTOR VEHICLE IN TRANSPORT	30.31905099	-94.996598
16095853	C - POSSIBLE INJURY	2017	MOTOR VEHICLE IN TRANSPORT	30.29299562	-95.11994205
16102126	B - SUSPECTED MINOR INJURY	2017	MOTOR VEHICLE IN TRANSPORT	30.08349382	-94.76820983
16112878	N - NOT INJURED	2017	MOTOR VEHICLE IN TRANSPORT	30.32133067	-95.10179997
16067843	C - POSSIBLE INJURY	2017	OVERTURNED	30.00941087	-94.96966571
16068340	N - NOT INJURED	2017	MOTOR VEHICLE IN TRANSPORT	30.06037563	-94.87934224
16068342	C - POSSIBLE INJURY	2017	MOTOR VEHICLE IN TRANSPORT	30.04759031	-94.89242985
16080471	N - NOT INJURED	2017	MOTOR VEHICLE IN TRANSPORT	30.33272379	-95.09476765
16112880	N - NOT INJURED	2017	MOTOR VEHICLE IN TRANSPORT	30.34104955	-95.08094315
16067597	C - POSSIBLE INJURY	2017	MOTOR VEHICLE IN TRANSPORT	30.09373727	-94.91709118
16068344	N - NOT INJURED	2017	MOTOR VEHICLE IN TRANSPORT	30.045981	-94.88590441
16068351	N - NOT INJURED	2017	MOTOR VEHICLE IN TRANSPORT	30.04788569	-94.88449182
16095885	N - NOT INJURED	2017	MOTOR VEHICLE IN TRANSPORT	30.33607817	-95.09992654
16067660	B - SUSPECTED MINOR INJURY	2017	FIXED OBJECT	30.36594413	-94.98244948
16086472	C - POSSIBLE INJURY	2017	MOTOR VEHICLE IN TRANSPORT	30.05462927	-94.75007727
16102125	N - NOT INJURED	2017	MOTOR VEHICLE IN TRANSPORT	30.05655052	-94.79579322
16084820	N - NOT INJURED	2017	PEDALCYCLIST	30.05735433	-94.79583701

Crash ID	Crash Severity	Crash Year	First Harmful Event	Latitude	Longitude
16084821	N - NOT INJURED	2017	ANIMAL	30.05900597	-94.75269535
16086470	N - NOT INJURED	2017	ANIMAL	30.25126164	-94.66744457
16105262	N - NOT INJURED	2017	FIXED OBJECT	30.20079863	-94.95116054
16109382	N - NOT INJURED	2017	MOTOR VEHICLE IN TRANSPORT	30.04645157	-94.89167023
16076384	N - NOT INJURED	2017	FIXED OBJECT	30.05651943	-94.80820342
16086460	N - NOT INJURED	2017	MOTOR VEHICLE IN TRANSPORT	30.24698322	-94.74117991
16086465	N - NOT INJURED	2017	ANIMAL	30.09610987	-94.99279541
16086469	N - NOT INJURED	2017	MOTOR VEHICLE IN TRANSPORT	30.02779491	-94.59227439
16095888	N - NOT INJURED	2017	MOTOR VEHICLE IN TRANSPORT	30.34407573	-95.08932495
16095889	N - NOT INJURED	2017	MOTOR VEHICLE IN TRANSPORT	30.35308103	-95.09018955
16112886	N - NOT INJURED	2017	FIXED OBJECT	30.36295396	-95.02319106
16086459	N - NOT INJURED	2017	FIXED OBJECT	30.04593768	-94.69501578
16140811	A - SUSPECTED SERIOUS INJURY	2017	MOTOR VEHICLE IN TRANSPORT	30.2872211	-95.12456224
16088648	N - NOT INJURED	2017	FIXED OBJECT	30.29121689	-95.12135531
16120054	K - FATAL INJURY	2017	OVERTURNED	29.97792551	-94.85020319
16082159	A - SUSPECTED SERIOUS INJURY	2017	FIXED OBJECT	30.03622997	-94.87948739
16102116	C - POSSIBLE INJURY	2017	MOTOR VEHICLE IN TRANSPORT	30.05619893	-94.76010545
16102119	N - NOT INJURED	2017	MOTOR VEHICLE IN TRANSPORT	30.05843138	-94.77482687
16102124	N - NOT INJURED	2017	MOTOR VEHICLE IN TRANSPORT	30.05800056	-94.77152252
16154983	N - NOT INJURED	2017	PARKED CAR	30.34367498	-95.08056726
16086457	C - POSSIBLE INJURY	2017	MOTOR VEHICLE IN TRANSPORT	No Data	No Data
16086688	A - SUSPECTED SERIOUS INJURY	2017	MOTOR VEHICLE IN TRANSPORT	29.98786736	-94.96565247
16088646	K - FATAL INJURY	2017	MOTOR VEHICLE IN TRANSPORT	30.02170804	-94.54367635
16098271	C - POSSIBLE INJURY	2017	OVERTURNED	30.34736331	-95.11804527
16098275	N - NOT INJURED	2017	ANIMAL	30.153823	-94.76888742
16102118	N - NOT INJURED	2017	MOTOR VEHICLE IN TRANSPORT	30.07306638	-94.78479069
16126759	N - NOT INJURED	2017	MOTOR VEHICLE IN TRANSPORT	30.05877472	-94.79708322
16086684	C - POSSIBLE INJURY	2017	MOTOR VEHICLE IN TRANSPORT	30.04788569	-94.88449182
16086690	N - NOT INJURED	2017	MOTOR VEHICLE IN TRANSPORT	30.06262329	-94.89675607
16086695	N - NOT INJURED	2017	FIXED OBJECT	29.99790522	-94.95243195
16098269	N - NOT INJURED	2017	MOTOR VEHICLE IN TRANSPORT	30.33350667	-95.12468475
16104203	99 - UNKNOWN	2017	FIXED OBJECT	30.03932595	-94.65393763
16105267	N - NOT INJURED	2017	OVERTURNED	30.3252213	-95.12462578
16112887	N - NOT INJURED	2017	MOTOR VEHICLE IN TRANSPORT	30.34313379	-95.08987303
16097533	N - NOT INJURED	2017	FIXED OBJECT	29.94447604	-94.90434308
16098790	N - NOT INJURED	2017	MOTOR VEHICLE IN TRANSPORT	30.24683028	-94.74208167
16104205	C - POSSIBLE INJURY	2017	MOTOR VEHICLE IN TRANSPORT	No Data	No Data
16098793	C - POSSIBLE INJURY	2017	MOTOR VEHICLE IN TRANSPORT	30.31014461	-94.96466333
16102121	N - NOT INJURED	2017	ANIMAL	30.03414559	-94.77737112
16102122	N - NOT INJURED	2017	MOTOR VEHICLE IN TRANSPORT	30.07588117	-94.77993909
16102123	N - NOT INJURED	2017	MOTOR VEHICLE IN TRANSPORT	30.05851463	-94.78223685
16105274	N - NOT INJURED	2017	MOTOR VEHICLE IN TRANSPORT	30.23725104	-94.96574918
16098792	99 - UNKNOWN	2017	OVERTURNED	30.22445836	-95.09793952
16109404	N - NOT INJURED	2017	MOTOR VEHICLE IN TRANSPORT	30.04649893	-94.88625575
16098791	A - SUSPECTED SERIOUS INJURY	2017	MOTOR VEHICLE IN TRANSPORT	30.32717641	-95.05155
16120053	N - NOT INJURED	2017	MOTOR VEHICLE IN TRANSPORT	30.13482715	-94.87611115
16102115	N - NOT INJURED	2017	MOTOR VEHICLE IN TRANSPORT	30.07130472	-94.79792322
16112879	N - NOT INJURED	2017	MOTOR VEHICLE IN TRANSPORT	30.3404156	-95.09145473
16120047	A - SUSPECTED SERIOUS INJURY	2017	MOTOR VEHICLE IN TRANSPORT	30.13076386	-94.92822928
16123424	N - NOT INJURED	2017	MOTOR VEHICLE IN TRANSPORT	30.04645157	-94.89167023
16129290	N - NOT INJURED	2017	MOTOR VEHICLE IN TRANSPORT	30.0585066	-94.77566211
16136291	N - NOT INJURED	2017	MOTOR VEHICLE IN TRANSPORT	30.21640763	-95.09511813
16109403	N - NOT INJURED	2017	MOTOR VEHICLE IN TRANSPORT	30.04788569	-94.88449182

Crash ID	Crash Severity	Crash Year	First Harmful Event	Latitude	Longitude
16120046	B - SUSPECTED MINOR INJURY	2017	MOTOR VEHICLE IN TRANSPORT	30.32021047	-95.02661029
16122177	N - NOT INJURED	2017	MOTOR VEHICLE IN TRANSPORT	30.32022215	-95.026452
16204678	N - NOT INJURED	2017	MOTOR VEHICLE IN TRANSPORT	30.34407573	-95.08932495
16102114	C - POSSIBLE INJURY	2017	MOTOR VEHICLE IN TRANSPORT	30.05655051	-94.7958253
16112882	N - NOT INJURED	2017	MOTOR VEHICLE IN TRANSPORT	30.34543697	-95.08853286
16120020	N - NOT INJURED	2017	MOTOR VEHICLE IN TRANSPORT	29.88969998	-94.81159358
16123425	N - NOT INJURED	2017	ANIMAL	30.00382618	-94.86937898
16191537	N - NOT INJURED	2017	MOTOR VEHICLE IN TRANSPORT	30.33817612	-95.06619802
16109391	99 - UNKNOWN	2017	FIXED OBJECT	29.98737659	-94.96628615
16112883	N - NOT INJURED	2017	MOTOR VEHICLE IN TRANSPORT	30.34414923	-95.08928218
16119988	N - NOT INJURED	2017	MOTOR VEHICLE IN TRANSPORT	30.29261882	-94.97819211
16122174	B - SUSPECTED MINOR INJURY	2017	FIXED OBJECT	30.27478958	-94.93093929
16136289	N - NOT INJURED	2017	ANIMAL	30.45430676	-94.83485594
16154979	99 - UNKNOWN	2017	OVERTURNED	30.35206903	-95.09041989
16119938	C - POSSIBLE INJURY	2017	MOTOR VEHICLE IN TRANSPORT	30.15273614	-94.73897233
16122652	A - SUSPECTED SERIOUS INJURY	2017	FIXED OBJECT	30.19914945	-94.98754717
16122653	B - SUSPECTED MINOR INJURY	2017	MOTOR VEHICLE IN TRANSPORT	29.92575809	-94.83255593
16140810	N - NOT INJURED	2017	MOTOR VEHICLE IN TRANSPORT	No Data	No Data
16119936	A - SUSPECTED SERIOUS INJURY	2017	FIXED OBJECT	30.10734588	-94.85873151
16133630	N - NOT INJURED	2017	FIXED OBJECT	29.89627872	-94.81419858
16150044	N - NOT INJURED	2017	MOTOR VEHICLE IN TRANSPORT	30.33704555	-95.09330484
16301125	N - NOT INJURED	2017	MOTOR VEHICLE IN TRANSPORT	30.33768354	-95.09924229
16117796	N - NOT INJURED	2017	MOTOR VEHICLE IN TRANSPORT	30.07374263	-94.78362449
16120014	N - NOT INJURED	2017	MOTOR VEHICLE IN TRANSPORT	30.33934824	-95.08895798
16124689	N - NOT INJURED	2017	ANIMAL	29.96401903	-94.72034434
16139846	N - NOT INJURED	2017	MOTOR VEHICLE IN TRANSPORT	30.3339304	-95.06052656
16150043	C - POSSIBLE INJURY	2017	PEDALCYCLIST	30.36131171	-95.03476589
16120056	N - NOT INJURED	2017	MOTOR VEHICLE IN TRANSPORT	No Data	No Data
16123430	N - NOT INJURED	2017	MOTOR VEHICLE IN TRANSPORT	30.0445542	-94.89041896
16124691	N - NOT INJURED	2017	MOTOR VEHICLE IN TRANSPORT	30.04582583	-95.01244322
16124692	N - NOT INJURED	2017	MOTOR VEHICLE IN TRANSPORT	30.04582583	-95.01244322
16133021	C - POSSIBLE INJURY	2017	MOTOR VEHICLE IN TRANSPORT	30.34200102	-95.0873946
16133632	A - SUSPECTED SERIOUS INJURY	2017	MOTOR VEHICLE IN TRANSPORT	30.25607677	-94.97005772
16117470	B - SUSPECTED MINOR INJURY	2017	MOTOR VEHICLE IN TRANSPORT	30.28999659	-95.09826461
16117473	N - NOT INJURED	2017	MOTOR VEHICLE IN TRANSPORT	30.20421226	-95.09427249
16124693	C - POSSIBLE INJURY	2017	MOTOR VEHICLE IN TRANSPORT	No Data	No Data
16126760	C - POSSIBLE INJURY	2017	MOTOR VEHICLE IN TRANSPORT	30.07303917	-94.7848368
16133024	N - NOT INJURED	2017	MOTOR VEHICLE IN TRANSPORT	No Data	No Data
16140040	K - FATAL INJURY	2017	OVERTURNED	30.43476304	-94.84359756
16153057	N - NOT INJURED	2017	FIXED OBJECT	30.2924211	-94.97813422
16123428	N - NOT INJURED	2017	MOTOR VEHICLE IN TRANSPORT	30.04587808	-94.88704372
16129349	B - SUSPECTED MINOR INJURY	2017	OVERTURNED	30.00877058	-94.96965705
16133023	N - NOT INJURED	2017	MOTOR VEHICLE IN TRANSPORT	30.34313379	-95.08987303
16123423	N - NOT INJURED	2017	MOTOR VEHICLE IN TRANSPORT	30.05336018	-94.89626471
16124495	N - NOT INJURED	2017	MOTOR VEHICLE IN TRANSPORT	30.07902842	-94.77449742
16129358	N - NOT INJURED	2017	MOTOR VEHICLE IN TRANSPORT	30.23357792	-94.92977009
16140046	N - NOT INJURED	2017	MOTOR VEHICLE IN TRANSPORT	30.04105133	-94.88805782
16117471	N - NOT INJURED	2017	FIXED OBJECT	30.06890607	-94.70070985
16129350	N - NOT INJURED	2017	FIXED OBJECT	30.18848421	-94.74460097
16129357	N - NOT INJURED	2017	FIXED OBJECT	30.45877826	-94.82160057
16129360	N - NOT INJURED	2017	MOTOR VEHICLE IN TRANSPORT	30.21484798	-95.096629
16131430	B - SUSPECTED MINOR INJURY	2017	MOTOR VEHICLE IN TRANSPORT	30.29769669	-95.08561429
16123416	N - NOT INJURED	2017	MOTOR VEHICLE IN TRANSPORT	30.04630858	-94.89815472

Crash ID	Crash Severity	Crash Year	First Harmful Event	Latitude	Longitude
16129286	N - NOT INJURED	2017	FIXED OBJECT	30.27988397	-94.9754807
16129362	N - NOT INJURED	2017	MOTOR VEHICLE IN TRANSPORT	30.30088493	-95.10520116
16134319	N - NOT INJURED	2017	PARKED CAR	30.06772526	-94.79005449
16138558	N - NOT INJURED	2017	MOTOR VEHICLE IN TRANSPORT	30.04542887	-94.88761391
16139844	N - NOT INJURED	2017	MOTOR VEHICLE IN TRANSPORT	30.33529481	-95.08561633
16123415	N - NOT INJURED	2017	MOTOR VEHICLE IN TRANSPORT	30.04677473	-94.8891132
16138565	N - NOT INJURED	2017	MOTOR VEHICLE IN TRANSPORT	30.04748431	-94.889653
16139791	N - NOT INJURED	2017	FIXED OBJECT	30.32510965	-95.0997579
16228242	N - NOT INJURED	2017	MOTOR VEHICLE IN TRANSPORT	30.32503417	-95.10001273
16126754	N - NOT INJURED	2017	MOTOR VEHICLE IN TRANSPORT	30.0566066	-94.8010882
16126757	N - NOT INJURED	2017	MOTOR VEHICLE IN TRANSPORT	30.07138472	-94.79094322
16126761	N - NOT INJURED	2017	FIXED OBJECT	30.0571959	-94.81155542
16129243	K - FATAL INJURY	2017	FIXED OBJECT	30.21353639	-95.09461185
16129291	N - NOT INJURED	2017	MOTOR VEHICLE IN TRANSPORT	30.1623207	-94.76201813
16147122	A - SUSPECTED SERIOUS INJURY	2017	MOTOR VEHICLE IN TRANSPORT	30.21484656	-95.09858207
16154981	N - NOT INJURED	2017	MOTOR VEHICLE IN TRANSPORT	30.3134594	-95.10623169
16129359	N - NOT INJURED	2017	MOTOR VEHICLE IN TRANSPORT	30.3410702	-95.07495836
16129361	N - NOT INJURED	2017	MOTOR VEHICLE IN TRANSPORT	30.27317155	-94.97394644
16138577	N - NOT INJURED	2017	MOTOR VEHICLE IN TRANSPORT	30.05314696	-94.85802853
16139790	N - NOT INJURED	2017	MOTOR VEHICLE IN TRANSPORT	30.33798592	-95.08584252
16153052	N - NOT INJURED	2017	OVERTURNED	30.35537467	-95.11618
16155409	N - NOT INJURED	2017	FIXED OBJECT	30.01103677	-94.85368863
16129288	K - FATAL INJURY	2017	PEDESTRIAN	30.11166714	-94.9244661
16131496	N - NOT INJURED	2017	MOTOR VEHICLE IN TRANSPORT	30.0212923	-94.52536243
16134306	N - NOT INJURED	2017	FIXED OBJECT	30.05570786	-94.78855323
16138581	N - NOT INJURED	2017	MOTOR VEHICLE IN TRANSPORT	30.09515639	-94.91682377
16139843	C - POSSIBLE INJURY	2017	PEDESTRIAN	30.34046444	-95.0699354
16150048	N - NOT INJURED	2017	MOTOR VEHICLE IN TRANSPORT	30.33590419	-95.0936409
16153049	N - NOT INJURED	2017	OTHER NON COLLISION	30.02563092	-94.57918689
16153051	N - NOT INJURED	2017	FIXED OBJECT	30.02571156	-94.57752121
16154980	C - POSSIBLE INJURY	2017	MOTOR VEHICLE IN TRANSPORT	30.35842354	-95.08478536
16134296	N - NOT INJURED	2017	MOTOR VEHICLE IN TRANSPORT	30.07130193	-94.79807523
16134300	N - NOT INJURED	2017	MOTOR VEHICLE IN TRANSPORT	30.09244176	-94.75566514
16153048	C - POSSIBLE INJURY	2017	MOTOR VEHICLE IN TRANSPORT	30.2872211	-95.12456224
16168913	B - SUSPECTED MINOR INJURY	2017	FIXED OBJECT	No Data	No Data
16134293	C - POSSIBLE INJURY	2017	MOTOR VEHICLE IN TRANSPORT	30.0548636	-94.84635306
16134304	A - SUSPECTED SERIOUS INJURY	2017	FIXED OBJECT	30.09215921	-94.76290602
16138587	N - NOT INJURED	2017	MOTOR VEHICLE IN TRANSPORT	30.0464964	-94.88625896
16153066	99 - UNKNOWN	2017	FIXED OBJECT	30.01349	-94.98553318
16153068	N - NOT INJURED	2017	PARKED CAR	No Data	No Data
16349323	N - NOT INJURED	2017	MOTOR VEHICLE IN TRANSPORT	30.25637998	-94.97012549
16138591	C - POSSIBLE INJURY	2017	MOTOR VEHICLE IN TRANSPORT	30.04645157	-94.89167023
16138595	N - NOT INJURED	2017	MOTOR VEHICLE IN TRANSPORT	30.0649564	-94.90410573
16155407	B - SUSPECTED MINOR INJURY	2017	MOTOR VEHICLE IN TRANSPORT	30.10431797	-94.9046696
16168720	N - NOT INJURED	2017	MOTOR VEHICLE IN TRANSPORT	30.34407573	-95.08932495
16140897	N - NOT INJURED	2017	MOTOR VEHICLE IN TRANSPORT	30.07341472	-94.78706322
16168916	N - NOT INJURED	2017	FIXED OBJECT	30.44065849	-94.76636176
16204681	N - NOT INJURED	2017	MOTOR VEHICLE IN TRANSPORT	30.33409467	-95.07271314
16140907	N - NOT INJURED	2017	MOTOR VEHICLE IN TRANSPORT	30.07898158	-94.77457951
16141623	N - NOT INJURED	2017	MOTOR VEHICLE IN TRANSPORT	30.05657568	-94.79704299
16141624	N - NOT INJURED	2017	MOTOR VEHICLE IN TRANSPORT	30.07819535	-94.77595747
16151730	N - NOT INJURED	2017	MOTOR VEHICLE IN TRANSPORT	30.0602765	-94.90099094
16153053	A - SUSPECTED SERIOUS INJURY	2017	MOTOR VEHICLE IN TRANSPORT	30.04582583	-95.01244322

Crash ID	Crash Severity	Crash Year	First Harmful Event	Latitude	Longitude
16153055	N - NOT INJURED	2017	MOTOR VEHICLE IN TRANSPORT	30.27752555	-95.1324206
16153058	B - SUSPECTED MINOR INJURY	2017	MOTOR VEHICLE IN TRANSPORT	29.98132833	-94.85331423
16204676	N - NOT INJURED	2017	MOTOR VEHICLE IN TRANSPORT	30.34153748	-95.08629608
16151724	N - NOT INJURED	2017	MOTOR VEHICLE IN TRANSPORT	29.98786736	-94.96565247
16154978	N - NOT INJURED	2017	FIXED OBJECT	No Data	No Data
16154982	C - POSSIBLE INJURY	2017	MOTOR VEHICLE IN TRANSPORT	30.33584611	-95.06307467
16168937	N - NOT INJURED	2017	FIXED OBJECT	30.31960476	-95.03522359
16151718	C - POSSIBLE INJURY	2017	MOTOR VEHICLE IN TRANSPORT	30.04649706	-94.88625811
16168722	N - NOT INJURED	2017	MOTOR VEHICLE IN TRANSPORT	30.34246405	-95.08847704
16153050	N - NOT INJURED	2017	ANIMAL	30.04028123	-94.92666986
16154977	N - NOT INJURED	2017	MOTOR VEHICLE IN TRANSPORT	No Data	No Data
16155789	N - NOT INJURED	2017	MOTOR VEHICLE IN TRANSPORT	30.3857676	-95.06422883
16156734	N - NOT INJURED	2017	MOTOR VEHICLE IN TRANSPORT	30.04588317	-94.77696912
16168907	N - NOT INJURED	2017	MOTOR VEHICLE IN TRANSPORT	30.41455078	-94.90054321
16168908	N - NOT INJURED	2017	FIXED OBJECT	30.44722612	-94.73653494
16168909	N - NOT INJURED	2017	FIXED OBJECT	30.17184022	-94.74061084
16175576	N - NOT INJURED	2017	FIXED OBJECT	30.32532248	-95.09318005
16151295	N - NOT INJURED	2017	MOTOR VEHICLE IN TRANSPORT	No Data	No Data
16168721	C - POSSIBLE INJURY	2017	FIXED OBJECT	30.35156414	-95.09086323
16175567	N - NOT INJURED	2017	FIXED OBJECT	30.25605368	-94.97001907
16156735	N - NOT INJURED	2017	MOTOR VEHICLE IN TRANSPORT	30.07221965	-94.78622569
16168935	C - POSSIBLE INJURY	2017	FIXED OBJECT	30.36584852	-94.98527357
16168938	N - NOT INJURED	2017	MOTOR VEHICLE IN TRANSPORT	30.10298158	-94.84681532
16168939	C - POSSIBLE INJURY	2017	MOTOR VEHICLE IN TRANSPORT	30.29223833	-95.12822858
16170399	N - NOT INJURED	2017	OTHER NON COLLISION	30.02563092	-94.57918689
16198723	N - NOT INJURED	2017	FIXED OBJECT	No Data	No Data
16153744	N - NOT INJURED	2017	MOTOR VEHICLE IN TRANSPORT	No Data	No Data
16155695	C - POSSIBLE INJURY	2017	MOTOR VEHICLE IN TRANSPORT	30.07342472	-94.78859323
16156499	N - NOT INJURED	2017	MOTOR VEHICLE IN TRANSPORT	30.04203224	-94.89339447
16160184	N - NOT INJURED	2017	OTHER NON COLLISION	30.32013797	-95.02765086
16166994	B - SUSPECTED MINOR INJURY	2017	MOTOR VEHICLE IN TRANSPORT	30.04626581	-94.9406432
16166997	N - NOT INJURED	2017	MOTOR VEHICLE IN TRANSPORT	30.04587808	-94.88704372
16168719	N - NOT INJURED	2017	MOTOR VEHICLE IN TRANSPORT	30.33842987	-95.09261523
16169120	N - NOT INJURED	2017	MOTOR VEHICLE IN TRANSPORT	30.32074069	-94.99502422
16170395	N - NOT INJURED	2017	MOTOR VEHICLE IN TRANSPORT	30.36575723	-94.9689816
16170397	N - NOT INJURED	2017	MOTOR VEHICLE IN TRANSPORT	30.32127282	-95.00930947
16170403	N - NOT INJURED	2017	MOTOR VEHICLE IN TRANSPORT	30.29939601	-94.9817985
16194305	N - NOT INJURED	2017	MOTOR VEHICLE IN TRANSPORT	30.04643018	-94.89165748
16204680	N - NOT INJURED	2017	MOTOR VEHICLE IN TRANSPORT	30.3406738	-95.09130448
16156733	C - POSSIBLE INJURY	2017	MOTOR VEHICLE IN TRANSPORT	30.05768731	-94.76973001
16166860	N - NOT INJURED	2017	FIXED OBJECT	No Data	No Data
16175570	B - SUSPECTED MINOR INJURY	2017	ANIMAL	29.90978548	-94.4968477
16210896	C - POSSIBLE INJURY	2017	MOTOR VEHICLE IN TRANSPORT	30.34104999	-95.08053315
16165839	B - SUSPECTED MINOR INJURY	2017	MOTOR VEHICLE IN TRANSPORT	30.05953472	-94.78277323
16166850	N - NOT INJURED	2017	MOTOR VEHICLE IN TRANSPORT	30.05820141	-94.77306195
16170414	N - NOT INJURED	2017	FIXED OBJECT	30.02595723	-94.57504446
16170416	N - NOT INJURED	2017	OTHER NON COLLISION	30.02316499	-94.51048332
16170417	N - NOT INJURED	2017	FIXED OBJECT	29.99205528	-94.68234919
16175569	B - SUSPECTED MINOR INJURY	2017	MOTOR VEHICLE IN TRANSPORT	30.16235864	-94.92861941
16175572	N - NOT INJURED	2017	OTHER NON COLLISION	30.02341495	-94.50887955
16177687	N - NOT INJURED	2017	MOTOR VEHICLE IN TRANSPORT	30.33704467	-95.09752313
16177688	N - NOT INJURED	2017	MOTOR VEHICLE IN TRANSPORT	30.31345932	-95.10632558
16196620	99 - UNKNOWN	2017	FIXED OBJECT	29.88796188	-94.8280657

Crash ID	Crash Severity	Crash Year	First Harmful Event	Latitude	Longitude
16170405	N - NOT INJURED	2017	FIXED OBJECT	30.28699428	-95.12474175
16170406	N - NOT INJURED	2017	MOTOR VEHICLE IN TRANSPORT	30.03481667	-94.62562702
16170411	N - NOT INJURED	2017	MOTOR VEHICLE IN TRANSPORT	30.16471637	-94.73961127
16170425	B - SUSPECTED MINOR INJURY	2017	OVERTURNED	29.98260436	-94.74023099
16172598	N - NOT INJURED	2017	MOTOR VEHICLE IN TRANSPORT	30.04852073	-94.88756689
16173528	N - NOT INJURED	2017	FIXED OBJECT	30.04631556	-94.91944324
16173529	A - SUSPECTED SERIOUS INJURY	2017	OVERTURNED	30.04629262	-94.93511666
16175565	A - SUSPECTED SERIOUS INJURY	2017	FIXED OBJECT	30.16423602	-94.76207426
16190323	C - POSSIBLE INJURY	2017	FIXED OBJECT	30.38014415	-94.76319459
16228243	N - NOT INJURED	2017	MOTOR VEHICLE IN TRANSPORT	No Data	No Data
16162102	N - NOT INJURED	2017	FIXED OBJECT	29.96154024	-94.95962723
16172599	N - NOT INJURED	2017	MOTOR VEHICLE IN TRANSPORT	30.06735857	-94.90570742
16173520	N - NOT INJURED	2017	MOTOR VEHICLE IN TRANSPORT	30.04582258	-95.01085975
16179376	N - NOT INJURED	2017	ANIMAL	30.35500956	-95.12708811
16183148	C - POSSIBLE INJURY	2017	MOTOR VEHICLE IN TRANSPORT	30.05735432	-94.79583701
16183146	N - NOT INJURED	2017	ANIMAL	30.04450461	-94.77658503
16175557	N - NOT INJURED	2017	OTHER NON COLLISION	30.02595723	-94.57504446
16179875	N - NOT INJURED	2017	MOTOR VEHICLE IN TRANSPORT	30.26180025	-94.97134731
16183147	N - NOT INJURED	2017	MOTOR VEHICLE IN TRANSPORT	30.05846472	-94.78283323
16177689	N - NOT INJURED	2017	MOTOR VEHICLE IN TRANSPORT	30.34295053	-95.08980209
16179374	N - NOT INJURED	2017	ANIMAL	29.88886089	-94.80598549
16179876	N - NOT INJURED	2017	OVERTURNED	30.02587817	-94.58250545
16179893	N - NOT INJURED	2017	OTHER NON COLLISION	30.02603926	-94.57421626
16191534	N - NOT INJURED	2017	MOTOR VEHICLE IN TRANSPORT	30.33078064	-95.08266492
16177690	N - NOT INJURED	2017	MOTOR VEHICLE IN TRANSPORT	30.3415363	-95.08629084
16179889	N - NOT INJURED	2017	FIXED OBJECT	29.88815089	-94.78485329
16182474	N - NOT INJURED	2017	MOTOR VEHICLE IN TRANSPORT	30.04066752	-94.89639238
16190291	A - SUSPECTED SERIOUS INJURY	2017	PARKED CAR	30.04610299	-95.03720866
16191530	C - POSSIBLE INJURY	2017	MOTOR VEHICLE IN TRANSPORT	30.3134605	-95.10618271
16200149	N - NOT INJURED	2017	MOTOR VEHICLE IN TRANSPORT	30.0579445	-94.77121758
16228244	N - NOT INJURED	2017	PEDALCYCLIST	30.34104965	-95.08084786
16179888	N - NOT INJURED	2017	ANIMAL	30.28312662	-95.08587467
16190281	N - NOT INJURED	2017	MOTOR VEHICLE IN TRANSPORT	30.28274459	-95.12813509
16179378	N - NOT INJURED	2017	OTHER OBJECT	30.18089955	-95.09575454
16179884	99 - UNKNOWN	2017	FIXED OBJECT	30.15488069	-94.7178647
16179890	N - NOT INJURED	2017	MOTOR VEHICLE IN TRANSPORT	30.28724379	-95.12454429
16192574	A - SUSPECTED SERIOUS INJURY	2017	MOTOR VEHICLE IN TRANSPORT	30.07371808	-94.90880189
16190305	A - SUSPECTED SERIOUS INJURY	2018	FIXED OBJECT	30.16860858	-94.67630373
16190328	A - SUSPECTED SERIOUS INJURY	2018	OVERTURNED	30.19112072	-94.62780945
16190294	N - NOT INJURED	2018	FIXED OBJECT	30.44169308	-94.84282205
16191407	N - NOT INJURED	2018	MOTOR VEHICLE IN TRANSPORT	30.39678274	-94.95249197
16192759	N - NOT INJURED	2018	FIXED OBJECT	30.04788569	-94.88449182
16307443	N - NOT INJURED	2018	MOTOR VEHICLE IN TRANSPORT	30.34263279	-95.07431087
16190332	A - SUSPECTED SERIOUS INJURY	2018	PEDESTRIAN	30.10859397	-94.8594179
16192582	N - NOT INJURED	2018	OVERTURNED	30.20375926	-95.09842903
16192584	N - NOT INJURED	2018	MOTOR VEHICLE IN TRANSPORT	30.21358354	-95.10678333
16213152	N - NOT INJURED	2018	MOTOR VEHICLE IN TRANSPORT	30.05655569	-94.79483697
16307441	99 - UNKNOWN	2018	FIXED OBJECT	30.34156315	-95.08627949
16182529	N - NOT INJURED	2018	OVERTURNED	30.04632318	-94.92881662
16190324	C - POSSIBLE INJURY	2018	MOTOR VEHICLE IN TRANSPORT	30.33542956	-95.11843654
16307440	N - NOT INJURED	2018	MOTOR VEHICLE IN TRANSPORT	30.34398467	-95.08488314
16183144	N - NOT INJURED	2018	MOTOR VEHICLE IN TRANSPORT	30.05953472	-94.78277323
16183145	C - POSSIBLE INJURY	2018	MOTOR VEHICLE IN TRANSPORT	30.07918303	-94.77419883

Crash ID	Crash Severity	Crash Year	First Harmful Event	Latitude	Longitude
16189060	N - NOT INJURED	2018	MOTOR VEHICLE IN TRANSPORT	30.04649732	-94.8862578
16190334	C - POSSIBLE INJURY	2018	FIXED OBJECT	30.31972382	-94.99809237
16307449	N - NOT INJURED	2018	MOTOR VEHICLE IN TRANSPORT	30.33874732	-95.08277524
16190322	N - NOT INJURED	2018	MOTOR VEHICLE IN TRANSPORT	30.28379976	-95.07515134
16190329	C - POSSIBLE INJURY	2018	FIXED OBJECT	29.89558181	-94.81406625
16212819	N - NOT INJURED	2018	MOTOR VEHICLE IN TRANSPORT	30.43131721	-94.76625521
16307448	N - NOT INJURED	2018	MOTOR VEHICLE IN TRANSPORT	30.31297955	-95.10651012
16187689	B - SUSPECTED MINOR INJURY	2018	MOTOR VEHICLE IN TRANSPORT	30.0925393	-94.75552545
16189066	N - NOT INJURED	2018	MOTOR VEHICLE IN TRANSPORT	30.08695765	-94.91436716
16189069	N - NOT INJURED	2018	MOTOR VEHICLE IN TRANSPORT	30.04203224	-94.89339447
16190302	C - POSSIBLE INJURY	2018	PEDESTRIAN	30.14059767	-94.92800599
16200145	N - NOT INJURED	2018	FIXED OBJECT	30.07967715	-94.77341866
16218830	N - NOT INJURED	2018	MOTOR VEHICLE IN TRANSPORT	30.05659483	-94.80200335
16201706	N - NOT INJURED	2018	OTHER OBJECT	29.99137786	-94.96106106
16192357	N - NOT INJURED	2018	MOTOR VEHICLE IN TRANSPORT	30.03960013	-94.89786553
16192358	N - NOT INJURED	2018	MOTOR VEHICLE IN TRANSPORT	30.01006879	-94.93634354
16192585	N - NOT INJURED	2018	FIXED OBJECT	30.10444188	-94.91660145
16201754	N - NOT INJURED	2018	MOTOR VEHICLE IN TRANSPORT	30.02622321	-94.58429235
16203311	N - NOT INJURED	2018	FIXED OBJECT	30.3022882	-94.94568789
16225082	C - POSSIBLE INJURY	2018	MOTOR VEHICLE IN TRANSPORT	30.07909584	-94.77437592
16307445	N - NOT INJURED	2018	MOTOR VEHICLE IN TRANSPORT	30.3410496	-95.0808955
16309970	N - NOT INJURED	2018	MOTOR VEHICLE IN TRANSPORT	30.34938467	-95.08494314
16200137	N - NOT INJURED	2018	MOTOR VEHICLE IN TRANSPORT	30.05656789	-94.796667
16200142	N - NOT INJURED	2018	MOTOR VEHICLE IN TRANSPORT	30.05852683	-94.77602465
16203316	N - NOT INJURED	2018	MOTOR VEHICLE IN TRANSPORT	30.32250823	-94.98264014
16203317	B - SUSPECTED MINOR INJURY	2018	MOTOR VEHICLE IN TRANSPORT	29.94883347	-94.70936584
16207870	N - NOT INJURED	2018	FIXED OBJECT	30.32113947	-95.01327622
16222518	N - NOT INJURED	2018	FIXED OBJECT	29.89691552	-94.89613814
16307446	N - NOT INJURED	2018	MOTOR VEHICLE IN TRANSPORT	30.33590476	-95.09364593
16307447	99 - UNKNOWN	2018	FIXED OBJECT	30.33646914	-95.1027468
16193830	N - NOT INJURED	2018	MOTOR VEHICLE IN TRANSPORT	30.06039579	-94.9010693
16203319	N - NOT INJURED	2018	FIXED OBJECT	30.32536312	-95.0857834
16209833	A - SUSPECTED SERIOUS INJURY	2018	MOTOR VEHICLE IN TRANSPORT	30.27957817	-94.80545678
16212813	N - NOT INJURED	2018	MOTOR VEHICLE IN TRANSPORT	30.05798347	-94.77143073
16215174	N - NOT INJURED	2018	FIXED OBJECT	30.39404079	-94.97468974
16307454	N - NOT INJURED	2018	MOTOR VEHICLE IN TRANSPORT	30.33175922	-95.09664899
16307455	C - POSSIBLE INJURY	2018	MOTOR VEHICLE IN TRANSPORT	30.33542172	-95.08273563
16201708	A - SUSPECTED SERIOUS INJURY	2018	OVERTURNED	30.04994557	-94.87948222
16201715	N - NOT INJURED	2018	MOTOR VEHICLE IN TRANSPORT	30.04398727	-94.89003754
16212811	N - NOT INJURED	2018	MOTOR VEHICLE IN TRANSPORT	30.05653136	-94.80731153
16324424	N - NOT INJURED	2018	FIXED OBJECT	30.33244207	-95.0618649
16335759	N - NOT INJURED	2018	MOTOR VEHICLE IN TRANSPORT	30.36836075	-95.07499147
16201727	K - FATAL INJURY	2018	PEDESTRIAN	30.0199608	-94.92345181
16207864	N - NOT INJURED	2018	FIXED OBJECT	29.99845386	-94.9677719
16212796	N - NOT INJURED	2018	OTHER OBJECT	30.12442074	-94.73745082
16212798	N - NOT INJURED	2018	OVERTURNED	30.30198188	-95.0734299
16307439	N - NOT INJURED	2018	MOTOR VEHICLE IN TRANSPORT	30.35376467	-95.08247314
16335760	N - NOT INJURED	2018	MOTOR VEHICLE IN TRANSPORT	30.34200467	-95.08740314
16200136	C - POSSIBLE INJURY	2018	FIXED OBJECT	30.0570507	-94.8110992
16201729	N - NOT INJURED	2018	MOTOR VEHICLE IN TRANSPORT	30.04576456	-94.99275076
16212806	N - NOT INJURED	2018	MOTOR VEHICLE IN TRANSPORT	30.16469	-95.09515314
16212812	N - NOT INJURED	2018	FIXED OBJECT	30.14923638	-94.73878572
16212815	N - NOT INJURED	2018	OVERTURNED	30.34694154	-95.11729192

Crash ID	Crash Severity	Crash Year	First Harmful Event	Latitude	Longitude
16212816	N - NOT INJURED	2018	FIXED OBJECT	30.38177969	-94.9787645
16212817	N - NOT INJURED	2018	FIXED OBJECT	30.34742838	-95.11975216
16212818	B - SUSPECTED MINOR INJURY	2018	MOTOR VEHICLE IN TRANSPORT	30.04583379	-95.01307583
16213175	N - NOT INJURED	2018	FIXED OBJECT	30.16330638	-94.73953606
16213178	N - NOT INJURED	2018	FIXED OBJECT	29.98028813	-94.90803321
16223193	N - NOT INJURED	2018	FIXED OBJECT	30.25890322	-94.97068943
16307444	99 - UNKNOWN	2018	FIXED OBJECT	30.32434552	-95.04771665
16395809	N - NOT INJURED	2018	OTHER NON COLLISION	30.36836075	-95.07499147
16408484	N - NOT INJURED	2018	MOTOR VEHICLE IN TRANSPORT	30.35507971	-95.08775328
16212808	N - NOT INJURED	2018	MOTOR VEHICLE IN TRANSPORT	30.05970082	-94.79590065
16213161	B - SUSPECTED MINOR INJURY	2018	FIXED OBJECT	30.16628165	-94.93402171
16213247	N - NOT INJURED	2018	FIXED OBJECT	30.17065939	-95.09645459
16213248	N - NOT INJURED	2018	FIXED OBJECT	30.25798865	-94.91924045
16213250	N - NOT INJURED	2018	FIXED OBJECT	30.36636466	-94.97316
16213254	N - NOT INJURED	2018	MOTOR VEHICLE IN TRANSPORT	30.15648882	-94.7375122
16213256	N - NOT INJURED	2018	FIXED OBJECT	30.17065939	-95.09645459
16205243	N - NOT INJURED	2018	MOTOR VEHICLE IN TRANSPORT	30.03996223	-94.89735011
16213245	N - NOT INJURED	2018	FIXED OBJECT	30.25151085	-95.08706956
16213281	N - NOT INJURED	2018	FIXED OBJECT	30.04011445	-94.89746519
16222110	N - NOT INJURED	2018	FIXED OBJECT	30.06162689	-94.72803966
16225086	N - NOT INJURED	2018	MOTOR VEHICLE IN TRANSPORT	30.05782838	-94.81750632
16204152	N - NOT INJURED	2018	FIXED OBJECT	No Data	No Data
16205235	N - NOT INJURED	2018	OTHER OBJECT	30.10703051	-94.92257001
16215179	N - NOT INJURED	2018	FIXED OBJECT	30.20096377	-95.09694331
16215185	C - POSSIBLE INJURY	2018	MOTOR VEHICLE IN TRANSPORT	30.27395204	-95.13556695
16235090	99 - UNKNOWN	2018	FIXED OBJECT	30.1408716	-94.92799489
16307451	N - NOT INJURED	2018	MOTOR VEHICLE IN TRANSPORT	30.3363548	-95.08560528
16307452	N - NOT INJURED	2018	MOTOR VEHICLE IN TRANSPORT	30.33383942	-95.06040955
16213282	N - NOT INJURED	2018	MOTOR VEHICLE IN TRANSPORT	30.04842276	-94.88750426
16215176	N - NOT INJURED	2018	MOTOR VEHICLE IN TRANSPORT	30.44058609	-94.76635742
16235104	N - NOT INJURED	2018	MOTOR VEHICLE IN TRANSPORT	30.16437744	-95.09518954
16213639	N - NOT INJURED	2018	MOTOR VEHICLE IN TRANSPORT	30.04203224	-94.89339447
16218780	N - NOT INJURED	2018	PEDALCYCLIST	30.08359624	-94.76806871
16230165	C - POSSIBLE INJURY	2018	MOTOR VEHICLE IN TRANSPORT	30.06803264	-94.90613694
16235099	N - NOT INJURED	2018	MOTOR VEHICLE IN TRANSPORT	30.05582318	-94.74879545
16213619	N - NOT INJURED	2018	PARKED CAR	No Data	No Data
16213620	C - POSSIBLE INJURY	2018	MOTOR VEHICLE IN TRANSPORT	29.95079146	-94.90531806
16230166	N - NOT INJURED	2018	MOTOR VEHICLE IN TRANSPORT	30.04631511	-94.91897685
16235095	N - NOT INJURED	2018	OTHER OBJECT	30.19509459	-94.90830937
16244254	N - NOT INJURED	2018	MOTOR VEHICLE IN TRANSPORT	30.15029525	-94.92793912
16216340	N - NOT INJURED	2018	MOTOR VEHICLE IN TRANSPORT	30.0596758	-94.77123115
16230168	N - NOT INJURED	2018	MOTOR VEHICLE IN TRANSPORT	30.04483556	-94.88856909
16230171	B - SUSPECTED MINOR INJURY	2018	MOTOR VEHICLE IN TRANSPORT	30.04632134	-94.92919664
16230172	N - NOT INJURED	2018	MOTOR VEHICLE IN TRANSPORT	30.04587808	-94.88704372
16235092	C - POSSIBLE INJURY	2018	FIXED OBJECT	30.12336844	-94.87060624
16309969	N - NOT INJURED	2018	OVERTURNED	30.36161122	-95.08195604
16230170	N - NOT INJURED	2018	MOTOR VEHICLE IN TRANSPORT	30.04630713	-94.89763015
16230174	N - NOT INJURED	2018	MOTOR VEHICLE IN TRANSPORT	30.04759031	-94.89242985
16230176	N - NOT INJURED	2018	MOTOR VEHICLE IN TRANSPORT	30.06001017	-94.9255769
16235093	N - NOT INJURED	2018	MOTOR VEHICLE IN TRANSPORT	30.31926911	-94.99643742
16235098	N - NOT INJURED	2018	OVERTURNED	30.08321064	-94.65371963
16307450	N - NOT INJURED	2018	MOTOR VEHICLE IN TRANSPORT	30.34107804	-95.07445309
16237109	N - NOT INJURED	2018	MOTOR VEHICLE IN TRANSPORT	30.05744492	-94.79375846

Crash ID	Crash Severity	Crash Year	First Harmful Event	Latitude	Longitude
16235106	N - NOT INJURED	2018	OVERTURNED	30.32143214	-95.00114063
16235107	99 - UNKNOWN	2018	FIXED OBJECT	30.01942	-95.02702001
16235108	99 - UNKNOWN	2018	FIXED OBJECT	29.96247887	-94.96018451
16235109	N - NOT INJURED	2018	FIXED OBJECT	30.37470814	-94.97161933
16235175	N - NOT INJURED	2018	MOTOR VEHICLE IN TRANSPORT	30.28904173	-95.12305116
16237106	N - NOT INJURED	2018	FIXED OBJECT	30.05780469	-94.77043302
16309968	N - NOT INJURED	2018	MOTOR VEHICLE IN TRANSPORT	30.34107894	-95.07431616
16225084	N - NOT INJURED	2018	MOTOR VEHICLE IN TRANSPORT	30.00905097	-94.7699649
16230179	N - NOT INJURED	2018	MOTOR VEHICLE IN TRANSPORT	30.0445542	-94.89041896
16235111	N - NOT INJURED	2018	ANIMAL	29.91598773	-94.69999327
16238952	N - NOT INJURED	2018	ANIMAL	29.97826973	-94.73691615
16237104	N - NOT INJURED	2018	MOTOR VEHICLE IN TRANSPORT	30.05659442	-94.802035
16237105	N - NOT INJURED	2018	MOTOR VEHICLE IN TRANSPORT	30.071296	-94.79839826
16237108	B - SUSPECTED MINOR INJURY	2018	MOTOR VEHICLE IN TRANSPORT	30.05800056	-94.77152252
16240671	N - NOT INJURED	2018	MOTOR VEHICLE IN TRANSPORT	30.13467439	-94.87601243
16244256	N - NOT INJURED	2018	MOTOR VEHICLE IN TRANSPORT	30.34897004	-95.07440161
16244985	B - SUSPECTED MINOR INJURY	2018	MOTOR VEHICLE IN TRANSPORT	30.10006057	-94.85799823
16230178	N - NOT INJURED	2018	MOTOR VEHICLE IN TRANSPORT	30.04990026	-94.89396498
16235174	B - SUSPECTED MINOR INJURY	2018	MOTOR VEHICLE IN TRANSPORT	30.3658099	-94.96899824
16309967	N - NOT INJURED	2018	MOTOR VEHICLE IN TRANSPORT	30.34210099	-95.09047401
16419241	N - NOT INJURED	2018	MOTOR VEHICLE IN TRANSPORT	30.33590562	-95.09365346
16487331	N - NOT INJURED	2018	MOTOR VEHICLE IN TRANSPORT	30.33626019	-95.09955998
16309965	N - NOT INJURED	2018	FIXED OBJECT	30.33537791	-95.07098073
16230177	N - NOT INJURED	2018	MOTOR VEHICLE IN TRANSPORT	30.04495547	-94.88522215
16233228	N - NOT INJURED	2018	MOTOR VEHICLE IN TRANSPORT	No Data	No Data
16309943	N - NOT INJURED	2018	MOTOR VEHICLE IN TRANSPORT	30.34071625	-95.07071585
16887684	N - NOT INJURED	2018	MOTOR VEHICLE IN TRANSPORT	30.11393109	-94.92519932
16309949	N - NOT INJURED	2018	MOTOR VEHICLE IN TRANSPORT	30.31373596	-95.08620453
16235169	N - NOT INJURED	2018	OVERTURNED	30.24035826	-94.98462936
16262589	N - NOT INJURED	2018	OVERTURNED	30.28980354	-95.09712648
16309948	N - NOT INJURED	2018	MOTOR VEHICLE IN TRANSPORT	30.3370843	-95.11039313
16233303	N - NOT INJURED	2018	OVERTURNED	30.18848297	-95.0971245
16246800	N - NOT INJURED	2018	MOTOR VEHICLE IN TRANSPORT	30.03235046	-94.88235432
16262602	N - NOT INJURED	2018	MOTOR VEHICLE IN TRANSPORT	30.20423071	-95.0942558
16236130	N - NOT INJURED	2018	FIXED OBJECT	29.9488377	-94.70926955
16243216	N - NOT INJURED	2018	MOTOR VEHICLE IN TRANSPORT	30.0535965	-94.89642532
16243218	99 - UNKNOWN	2018	FIXED OBJECT	No Data	No Data
16244986	N - NOT INJURED	2018	FIXED OBJECT	30.10958264	-94.86003283
16244987	N - NOT INJURED	2018	FIXED OBJECT	29.99572447	-94.96720511
16244999	N - NOT INJURED	2018	FIXED OBJECT	30.16418765	-95.09525228
16250734	99 - UNKNOWN	2018	FIXED OBJECT	30.01186328	-94.67172085
16252113	N - NOT INJURED	2018	FIXED OBJECT	30.05493472	-94.81063322
16263409	K - FATAL INJURY	2018	PEDESTRIAN	30.39007379	-95.06163235
16309942	N - NOT INJURED	2018	MOTOR VEHICLE IN TRANSPORT	30.3134594	-95.10623169
16309951	N - NOT INJURED	2018	MOTOR VEHICLE IN TRANSPORT	30.3404156	-95.09145473
16309952	C - POSSIBLE INJURY	2018	MOTOR VEHICLE IN TRANSPORT	30.34153793	-95.08629497
16419239	C - POSSIBLE INJURY	2018	MOTOR VEHICLE IN TRANSPORT	30.3134594	-95.10623169
16244988	N - NOT INJURED	2018	MOTOR VEHICLE IN TRANSPORT	30.17109178	-94.74042445
16244989	N - NOT INJURED	2018	FIXED OBJECT	29.99187617	-94.74282322
16307428	N - NOT INJURED	2018	MOTOR VEHICLE IN TRANSPORT	30.32261062	-95.04536741
16243215	N - NOT INJURED	2018	FIXED OBJECT	30.00700716	-94.89776204
16245003	N - NOT INJURED	2018	OVERTURNED	30.25530274	-94.95370737
16252111	N - NOT INJURED	2018	MOTOR VEHICLE IN TRANSPORT	30.07112341	-94.78809165

Crash ID	Crash Severity	Crash Year	First Harmful Event	Latitude	Longitude
16280138	N - NOT INJURED	2018	MOTOR VEHICLE IN TRANSPORT	30.05659483	-94.80200335
16309950	N - NOT INJURED	2018	MOTOR VEHICLE IN TRANSPORT	30.3386969	-95.09246572
16243068	N - NOT INJURED	2018	OVERTURNED	30.23763614	-94.69509734
16244991	N - NOT INJURED	2018	MOTOR VEHICLE IN TRANSPORT	30.31000754	-94.98797449
16244994	N - NOT INJURED	2018	ANIMAL	30.31685267	-94.93302105
16246805	N - NOT INJURED	2018	MOTOR VEHICLE IN TRANSPORT	30.04645157	-94.89167023
16244998	N - NOT INJURED	2018	FIXED OBJECT	30.15686694	-94.75258312
16252112	N - NOT INJURED	2018	MOTOR VEHICLE IN TRANSPORT	30.08379571	-94.76779387
16307429	N - NOT INJURED	2018	MOTOR VEHICLE IN TRANSPORT	30.35203467	-95.08067314
16307458	N - NOT INJURED	2018	FIXED OBJECT	30.36372677	-95.07691478
16243132	N - NOT INJURED	2018	OVERTURNED	29.88916352	-94.81410896
16244996	N - NOT INJURED	2018	FIXED OBJECT	30.19538848	-95.09703314
16263417	A - SUSPECTED SERIOUS INJURY	2018	FIXED OBJECT	30.16278353	-94.76216522
16246808	N - NOT INJURED	2018	MOTOR VEHICLE IN TRANSPORT	30.04433289	-94.89027104
16246814	N - NOT INJURED	2018	MOTOR VEHICLE IN TRANSPORT	30.04648898	-94.88626837
16250920	N - NOT INJURED	2018	MOTOR VEHICLE IN TRANSPORT	30.11534602	-94.73845656
16262579	N - NOT INJURED	2018	MOTOR VEHICLE IN TRANSPORT	30.3067994	-95.08433022
16250397	N - NOT INJURED	2018	MOTOR VEHICLE IN TRANSPORT	30.05396677	-94.89667697
16250405	C - POSSIBLE INJURY	2018	MOTOR VEHICLE IN TRANSPORT	30.0641999	-94.90360132
16281457	B - SUSPECTED MINOR INJURY	2018	OVERTURNED	30.31991468	-95.05801
16284834	N - NOT INJURED	2018	FIXED OBJECT	30.41113705	-94.92729363
16335709	N - NOT INJURED	2018	MOTOR VEHICLE IN TRANSPORT	30.34511467	-95.08741314
16257766	N - NOT INJURED	2018	MOTOR VEHICLE IN TRANSPORT	30.04078777	-94.89621803
16263420	N - NOT INJURED	2018	FIXED OBJECT	30.15657305	-94.93013115
16264831	C - POSSIBLE INJURY	2018	MOTOR VEHICLE IN TRANSPORT	30.09373727	-94.91709118
16307426	N - NOT INJURED	2018	MOTOR VEHICLE IN TRANSPORT	30.3432224	-95.08982553
16307432	N - NOT INJURED	2018	MOTOR VEHICLE IN TRANSPORT	30.33566786	-95.06283389
16349753	B - SUSPECTED MINOR INJURY	2018	MOTOR VEHICLE IN TRANSPORT	30.05346069	-94.74286768
16257770	N - NOT INJURED	2018	FIXED OBJECT	30.05029067	-94.8963676
16262570	B - SUSPECTED MINOR INJURY	2018	FIXED OBJECT	30.19390126	-94.76877199
16262571	A - SUSPECTED SERIOUS INJURY	2018	MOTOR VEHICLE IN TRANSPORT	30.28603398	-95.12551544
16262572	N - NOT INJURED	2018	MOTOR VEHICLE IN TRANSPORT	30.38529778	-94.97259521
16263421	N - NOT INJURED	2018	FIXED OBJECT	30.36607466	-94.97960316
16272674	N - NOT INJURED	2018	MOTOR VEHICLE IN TRANSPORT	30.15826891	-94.64546096
16307456	C - POSSIBLE INJURY	2018	PARKED CAR	No Data	No Data
16307469	N - NOT INJURED	2018	FIXED OBJECT	30.02832865	-94.59749868
16257803	N - NOT INJURED	2018	MOTOR VEHICLE IN TRANSPORT	30.00987776	-94.93659222
16262568	N - NOT INJURED	2018	FIXED OBJECT	30.3021573	-94.94564103
16262573	N - NOT INJURED	2018	ANIMAL	30.41457431	-94.89718928
16281441	B - SUSPECTED MINOR INJURY	2018	OVERTURNED	29.97849505	-94.95034006
16284036	A - SUSPECTED SERIOUS INJURY	2018	MOTOR VEHICLE IN TRANSPORT	30.26252221	-95.08480091
16257806	N - NOT INJURED	2018	FIXED OBJECT	30.00165678	-94.86822144
16257815	B - SUSPECTED MINOR INJURY	2018	MOTOR VEHICLE IN TRANSPORT	29.9878692	-94.96564801
16262574	N - NOT INJURED	2018	FIXED OBJECT	30.25403301	-95.0977865
16265334	N - NOT INJURED	2018	MOTOR VEHICLE IN TRANSPORT	30.05761951	-94.81475569
16281437	C - POSSIBLE INJURY	2018	ANIMAL	30.09997962	-94.91683331
16281439	N - NOT INJURED	2018	OTHER NON COLLISION	30.4128432	-94.87816706
16296838	B - SUSPECTED MINOR INJURY	2018	OVERTURNED	30.02061228	-94.53368013
16318318	N - NOT INJURED	2018	MOTOR VEHICLE IN TRANSPORT	29.89125748	-94.8953586
16335697	N - NOT INJURED	2018	MOTOR VEHICLE IN TRANSPORT	30.31345618	-95.10670658
16262410	C - POSSIBLE INJURY	2018	MOTOR VEHICLE IN TRANSPORT	29.96573806	-94.9068605
16265332	C - POSSIBLE INJURY	2018	MOTOR VEHICLE IN TRANSPORT	30.05745433	-94.79336942
16266278	N - NOT INJURED	2018	MOTOR VEHICLE IN TRANSPORT	29.95736381	-94.95342475

Crash ID	Crash Severity	Crash Year	First Harmful Event	Latitude	Longitude
16419236	N - NOT INJURED	2018	MOTOR VEHICLE IN TRANSPORT	30.34107975	-95.07419415
16262413	N - NOT INJURED	2018	FIXED OBJECT	30.03272237	-94.87802511
16266297	N - NOT INJURED	2018	FIXED OBJECT	29.88771959	-94.82636057
16281429	N - NOT INJURED	2018	FIXED OBJECT	30.27155383	-95.0818317
16281435	N - NOT INJURED	2018	FIXED OBJECT	30.34423445	-95.09585818
16295642	N - NOT INJURED	2018	MOTOR VEHICLE IN TRANSPORT	30.33305467	-95.07716314
16262416	N - NOT INJURED	2018	MOTOR VEHICLE IN TRANSPORT	30.04680772	-94.8909931
16280139	N - NOT INJURED	2018	MOTOR VEHICLE IN TRANSPORT	30.06088472	-94.79835322
16280210	N - NOT INJURED	2018	FIXED OBJECT	30.12877886	-94.73768868
16335698	N - NOT INJURED	2018	MOTOR VEHICLE IN TRANSPORT	30.34105765	-95.07753638
16271113	99 - UNKNOWN	2018	FIXED OBJECT	30.14844587	-94.9277377
16277289	N - NOT INJURED	2018	MOTOR VEHICLE IN TRANSPORT	30.04495894	-94.88522443
16281423	C - POSSIBLE INJURY	2018	FIXED OBJECT	30.24893318	-94.68191499
16335699	N - NOT INJURED	2018	MOTOR VEHICLE IN TRANSPORT	30.34303556	-95.08677669
16335702	N - NOT INJURED	2018	MOTOR VEHICLE IN TRANSPORT	No Data	No Data
16335710	N - NOT INJURED	2018	MOTOR VEHICLE IN TRANSPORT	30.34234554	-95.09033171
16266249	B - SUSPECTED MINOR INJURY	2018	FIXED OBJECT	30.04957659	-95.03044608
16271127	N - NOT INJURED	2018	MOTOR VEHICLE IN TRANSPORT	30.04398727	-94.89003754
16272677	K - FATAL INJURY	2018	MOTOR VEHICLE IN TRANSPORT	30.1740501	-94.93713479
16277290	N - NOT INJURED	2018	MOTOR VEHICLE IN TRANSPORT	30.04398727	-94.89003754
16281417	B - SUSPECTED MINOR INJURY	2018	FIXED OBJECT	30.19356574	-95.09703314
16335703	N - NOT INJURED	2018	MOTOR VEHICLE IN TRANSPORT	30.33947291	-95.09865011
16335704	N - NOT INJURED	2018	MOTOR VEHICLE IN TRANSPORT	30.34859051	-95.07559252
16335705	A - SUSPECTED SERIOUS INJURY	2018	MOTOR VEHICLE IN TRANSPORT	30.31373596	-95.08620453
16281459	N - NOT INJURED	2018	FIXED OBJECT	30.2247688	-95.0966162
16294766	N - NOT INJURED	2018	PARKED CAR	30.26195294	-94.67796206
16307886	N - NOT INJURED	2018	MOTOR VEHICLE IN TRANSPORT	30.05655478	-94.79603375
16335691	N - NOT INJURED	2018	MOTOR VEHICLE IN TRANSPORT	30.35360467	-95.08375314
16284850	N - NOT INJURED	2018	FIXED OBJECT	29.93857287	-94.71787261
16335706	N - NOT INJURED	2018	MOTOR VEHICLE IN TRANSPORT	30.3363548	-95.08560528
16335707	N - NOT INJURED	2018	FIXED OBJECT	30.34104741	-95.08290428
16271176	C - POSSIBLE INJURY	2018	PEDESTRIAN	30.06225724	-94.90229204
16271184	N - NOT INJURED	2018	MOTOR VEHICLE IN TRANSPORT	30.06226917	-94.90229987
16275422	K - FATAL INJURY	2018	MOTOR VEHICLE IN TRANSPORT	29.98786638	-94.96565172
16275446	N - NOT INJURED	2018	MOTOR VEHICLE IN TRANSPORT	30.05070753	-94.87441229
16294753	N - NOT INJURED	2018	FIXED OBJECT	30.29162599	-95.08696492
16295645	N - NOT INJURED	2018	MOTOR VEHICLE IN TRANSPORT	30.34072467	-95.07067314
16307883	N - NOT INJURED	2018	MOTOR VEHICLE IN TRANSPORT	30.05655051	-94.79581643
16335708	N - NOT INJURED	2018	MOTOR VEHICLE IN TRANSPORT	30.33841467	-95.08683314
16284868	N - NOT INJURED	2018	MOTOR VEHICLE IN TRANSPORT	30.02893972	-94.60058214
16291125	N - NOT INJURED	2018	MOTOR VEHICLE IN TRANSPORT	30.04203224	-94.89339447
16296840	B - SUSPECTED MINOR INJURY	2018	MOTOR VEHICLE IN TRANSPORT	30.38527086	-94.97259368
16370473	N - NOT INJURED	2018	MOTOR VEHICLE IN TRANSPORT	30.33603904	-95.0975897
16293568	C - POSSIBLE INJURY	2018	MOTOR VEHICLE IN TRANSPORT	30.33632994	-95.09954368
16293709	C - POSSIBLE INJURY	2018	MOTOR VEHICLE IN TRANSPORT	30.05786077	-94.77075958
16288319	C - POSSIBLE INJURY	2018	MOTOR VEHICLE IN TRANSPORT	29.90536751	-94.82895464
16288875	N - NOT INJURED	2018	MOTOR VEHICLE IN TRANSPORT	30.04860447	-94.89310383
16289189	A - SUSPECTED SERIOUS INJURY	2018	FIXED OBJECT	29.98270144	-94.97237296
16289194	N - NOT INJURED	2018	PARKED CAR	30.06492335	-94.89584595
16291121	N - NOT INJURED	2018	MOTOR VEHICLE IN TRANSPORT	30.04476514	-94.88869134
16295603	N - NOT INJURED	2018	MOTOR VEHICLE IN TRANSPORT	30.35390636	-95.09035013
16296104	N - NOT INJURED	2018	MOTOR VEHICLE IN TRANSPORT	30.05703563	-94.76552564
16294754	N - NOT INJURED	2018	FIXED OBJECT	29.89668788	-94.81442587

Crash ID	Crash Severity	Crash Year	First Harmful Event	Latitude	Longitude
16284876	C - POSSIBLE INJURY	2018	MOTOR VEHICLE IN TRANSPORT	30.32386854	-94.95908975
16291073	N - NOT INJURED	2018	FIXED OBJECT	30.05554472	-94.8922332
16291473	B - SUSPECTED MINOR INJURY	2018	FIXED OBJECT	30.01679626	-94.94140995
16311906	N - NOT INJURED	2018	MOTOR VEHICLE IN TRANSPORT	29.98200756	-94.96436761
16331218	B - SUSPECTED MINOR INJURY	2018	OVERTURNED	30.00829396	-94.67278588
16335761	C - POSSIBLE INJURY	2018	FIXED OBJECT	30.331548	-95.09549697
16292957	N - NOT INJURED	2018	MOTOR VEHICLE IN TRANSPORT	30.08599353	-94.86192739
16292958	C - POSSIBLE INJURY	2018	MOTOR VEHICLE IN TRANSPORT	30.30026063	-95.11414034
16293589	N - NOT INJURED	2018	MOTOR VEHICLE IN TRANSPORT	30.34860467	-95.08539314
16293683	N - NOT INJURED	2018	MOTOR VEHICLE IN TRANSPORT	30.07224028	-94.78619072
16293687	N - NOT INJURED	2018	MOTOR VEHICLE IN TRANSPORT	30.07926809	-94.77409209
16293707	N - NOT INJURED	2018	MOTOR VEHICLE IN TRANSPORT	30.07802488	-94.77381726
16295601	N - NOT INJURED	2018	PARKED CAR	No Data	No Data
16295643	N - NOT INJURED	2018	MOTOR VEHICLE IN TRANSPORT	30.34107176	-95.07540259
16296851	N - NOT INJURED	2018	MOTOR VEHICLE IN TRANSPORT	30.2848766	-95.12648974
16305024	N - NOT INJURED	2018	MOTOR VEHICLE IN TRANSPORT	30.34104944	-95.08103844
16317869	C - POSSIBLE INJURY	2018	MOTOR VEHICLE IN TRANSPORT	30.3370843	-95.11039313
16289199	N - NOT INJURED	2018	MOTOR VEHICLE IN TRANSPORT	30.04748473	-94.8896532
16293679	N - NOT INJURED	2018	MOTOR VEHICLE IN TRANSPORT	30.0565922	-94.80226597
16295602	N - NOT INJURED	2018	MOTOR VEHICLE IN TRANSPORT	30.33409467	-95.07271314
16295646	N - NOT INJURED	2018	MOTOR VEHICLE IN TRANSPORT	30.34300423	-95.08995056
16300023	K - FATAL INJURY	2018	MOTOR VEHICLE IN TRANSPORT	30.2363727	-95.0934381
16339373	N - NOT INJURED	2018	MOTOR VEHICLE IN TRANSPORT	No Data	No Data
16287890	N - NOT INJURED	2018	MOTOR VEHICLE IN TRANSPORT	30.03622328	-94.87948299
16296541	N - NOT INJURED	2018	ANIMAL	No Data	No Data
16296853	C - POSSIBLE INJURY	2018	FIXED OBJECT	30.0429064	-95.04184348
16296854	N - NOT INJURED	2018	FIXED OBJECT	30.27538947	-94.95379082
16296855	N - NOT INJURED	2018	MOTOR VEHICLE IN TRANSPORT	30.41238063	-94.92254053
16314902	A - SUSPECTED SERIOUS INJURY	2018	MOTOR VEHICLE IN TRANSPORT	30.2872211	-95.12456224
16296858	N - NOT INJURED	2018	FIXED OBJECT	30.21357672	-95.1096048
16318313	N - NOT INJURED	2018	FIXED OBJECT	30.17072522	-94.71740946
16292955	C - POSSIBLE INJURY	2018	MOTOR VEHICLE IN TRANSPORT	30.31882204	-94.99620182
16292960	N - NOT INJURED	2018	OVERTURNED	29.99783631	-94.86569941
16307873	N - NOT INJURED	2018	FIXED OBJECT	30.0919764	-94.74197158
16307876	N - NOT INJURED	2018	MOTOR VEHICLE IN TRANSPORT	30.05807667	-94.77208031
16311904	N - NOT INJURED	2018	MOTOR VEHICLE IN TRANSPORT	30.27618743	-95.13351938
16314906	N - NOT INJURED	2018	ANIMAL	30.16844988	-94.67876913
16293685	N - NOT INJURED	2018	MOTOR VEHICLE IN TRANSPORT	30.05749462	-94.79829103
16293689	N - NOT INJURED	2018	MOTOR VEHICLE IN TRANSPORT	30.03127951	-94.77748046
16296533	B - SUSPECTED MINOR INJURY	2018	OVERTURNED	30.01638717	-94.92811609
16317868	N - NOT INJURED	2018	MOTOR VEHICLE IN TRANSPORT	30.34069676	-95.0706496
16335692	N - NOT INJURED	2018	MOTOR VEHICLE IN TRANSPORT	No Data	No Data
16402012	N - NOT INJURED	2018	PARKED CAR	No Data	No Data
16419235	N - NOT INJURED	2018	PARKED CAR	No Data	No Data
16299840	N - NOT INJURED	2018	MOTOR VEHICLE IN TRANSPORT	30.04398727	-94.89003754
16314901	N - NOT INJURED	2018	FIXED OBJECT	30.16407887	-95.09531056
16333878	N - NOT INJURED	2018	FIXED OBJECT	30.20821872	-94.95658783
16419242	N - NOT INJURED	2018	PARKED CAR	No Data	No Data
16307868	C - POSSIBLE INJURY	2018	MOTOR VEHICLE IN TRANSPORT	30.05856728	-94.78093445
16314897	N - NOT INJURED	2018	OVERTURNED	30.20401686	-95.09445391
16314900	B - SUSPECTED MINOR INJURY	2018	OVERTURNED	30.28924714	-95.12289101
16299694	N - NOT INJURED	2018	MOTOR VEHICLE IN TRANSPORT	30.04630858	-94.89815143
16307778	N - NOT INJURED	2018	PARKED CAR	No Data	No Data

Crash ID	Crash Severity	Crash Year	First Harmful Event	Latitude	Longitude
16314895	C - POSSIBLE INJURY	2018	FIXED OBJECT	30.14317028	-94.9279018
16320224	N - NOT INJURED	2018	MOTOR VEHICLE IN TRANSPORT	30.03934467	-95.04707267
16333874	N - NOT INJURED	2018	ANIMAL	30.10443945	-94.90256717
16335693	C - POSSIBLE INJURY	2018	MOTOR VEHICLE IN TRANSPORT	30.33584611	-95.06307467
16314891	N - NOT INJURED	2018	OVERTURNED	30.08984994	-94.97602678
16314892	N - NOT INJURED	2018	FIXED OBJECT	30.36556526	-94.99233021
16352104	N - NOT INJURED	2018	MOTOR VEHICLE IN TRANSPORT	30.36907875	-95.07430333
16370467	C - POSSIBLE INJURY	2018	MOTOR VEHICLE IN TRANSPORT	30.34068447	-95.07060784
16325369	B - SUSPECTED MINOR INJURY	2018	OVERTURNED	30.30950333	-95.08537957
16307776	N - NOT INJURED	2018	OVERTURNED	No Data	No Data
16310026	N - NOT INJURED	2018	MOTOR VEHICLE IN TRANSPORT	30.04649473	-94.88626108
16335694	N - NOT INJURED	2018	MOTOR VEHICLE IN TRANSPORT	30.33841467	-95.08683314
16335712	N - NOT INJURED	2018	PARKED CAR	30.35731957	-95.07734974
16307774	C - POSSIBLE INJURY	2018	MOTOR VEHICLE IN TRANSPORT	30.08363232	-94.768019
16333873	N - NOT INJURED	2018	FIXED OBJECT	30.24051571	-94.9664936
16352117	N - NOT INJURED	2018	MOTOR VEHICLE IN TRANSPORT	No Data	No Data
16352118	N - NOT INJURED	2018	MOTOR VEHICLE IN TRANSPORT	30.34153658	-95.08629157
16309957	N - NOT INJURED	2018	MOTOR VEHICLE IN TRANSPORT	30.04627026	-94.93972484
16310016	B - SUSPECTED MINOR INJURY	2018	MOTOR VEHICLE IN TRANSPORT	30.04632441	-94.92856329
16314887	N - NOT INJURED	2018	FIXED OBJECT	30.33649875	-95.08792976
16316434	B - SUSPECTED MINOR INJURY	2018	MOTOR VEHICLE IN TRANSPORT	29.94820273	-94.84347322
16316437	N - NOT INJURED	2018	OVERTURNED	29.94823511	-94.84347975
16320211	A - SUSPECTED SERIOUS INJURY	2018	OVERTURNED	30.32303578	-95.04594312
16335714	N - NOT INJURED	2018	MOTOR VEHICLE IN TRANSPORT	30.34511467	-95.08741314
16313154	N - NOT INJURED	2018	MOTOR VEHICLE IN TRANSPORT	30.04143277	-94.88290689
16316301	N - NOT INJURED	2018	MOTOR VEHICLE IN TRANSPORT	30.05800853	-94.77158359
16316365	N - NOT INJURED	2018	FIXED OBJECT	30.27264028	-95.08528885
16316929	N - NOT INJURED	2018	MOTOR VEHICLE IN TRANSPORT	30.21142533	-94.74457534
16339374	N - NOT INJURED	2018	MOTOR VEHICLE IN TRANSPORT	30.33590476	-95.09364593
16347507	C - POSSIBLE INJURY	2018	FIXED OBJECT	30.24729584	-94.69294957
16321653	N - NOT INJURED	2018	MOTOR VEHICLE IN TRANSPORT	29.99319355	-94.95868752
16321688	B - SUSPECTED MINOR INJURY	2018	MOTOR VEHICLE IN TRANSPORT	29.97825844	-94.97821388
16333870	C - POSSIBLE INJURY	2018	FIXED OBJECT	30.25028469	-95.1251
16333871	N - NOT INJURED	2018	FIXED OBJECT	30.10970548	-94.74266161
16345401	N - NOT INJURED	2018	FIXED OBJECT	30.35544625	-95.12755584
16329769	N - NOT INJURED	2018	MOTOR VEHICLE IN TRANSPORT	30.07257158	-94.78562926
16332231	N - NOT INJURED	2018	MOTOR VEHICLE IN TRANSPORT	30.04994557	-94.87948222
16333861	N - NOT INJURED	2018	MOTOR VEHICLE IN TRANSPORT	30.15232786	-94.73895056
16333868	N - NOT INJURED	2018	ANIMAL	29.95776338	-94.94850612
16338434	B - SUSPECTED MINOR INJURY	2018	MOTOR VEHICLE IN TRANSPORT	30.05806768	-94.73861565
16339095	N - NOT INJURED	2018	MOTOR VEHICLE IN TRANSPORT	30.07338071	-94.78425244
16345403	N - NOT INJURED	2018	FIXED OBJECT	30.00750007	-95.02705445
16321637	N - NOT INJURED	2018	FIXED OBJECT	No Data	No Data
16329775	N - NOT INJURED	2018	MOTOR VEHICLE IN TRANSPORT	30.05857422	-94.78040562
16338432	A - SUSPECTED SERIOUS INJURY	2018	FIXED OBJECT	30.45756184	-94.77029125
16376718	N - NOT INJURED	2018	FIXED OBJECT	No Data	No Data
16329772	N - NOT INJURED	2018	FIXED OBJECT	30.03878694	-94.77667346
16329774	N - NOT INJURED	2018	MOTOR VEHICLE IN TRANSPORT	30.07236285	-94.78598301
16332248	B - SUSPECTED MINOR INJURY	2018	MOTOR VEHICLE IN TRANSPORT	30.04849473	-94.8875532
16335711	N - NOT INJURED	2018	MOTOR VEHICLE IN TRANSPORT	30.33590505	-95.09364844
16336468	N - NOT INJURED	2018	MOTOR VEHICLE IN TRANSPORT	30.04849473	-94.8875532
16339375	N - NOT INJURED	2018	MOTOR VEHICLE IN TRANSPORT	30.34104467	-95.07945491
16346828	N - NOT INJURED	2018	FIXED OBJECT	30.22045064	-95.11560484

Crash ID	Crash Severity	Crash Year	First Harmful Event	Latitude	Longitude
16346966	A - SUSPECTED SERIOUS INJURY	2018	MOTOR VEHICLE IN TRANSPORT	30.16900072	-94.93511134
16323971	C - POSSIBLE INJURY	2018	FIXED OBJECT	30.01682369	-94.93424012
16332310	C - POSSIBLE INJURY	2018	MOTOR VEHICLE IN TRANSPORT	30.0445542	-94.89041896
16333856	B - SUSPECTED MINOR INJURY	2018	MOTOR VEHICLE IN TRANSPORT	30.3197295	-95.03336005
16334555	C - POSSIBLE INJURY	2018	MOTOR VEHICLE IN TRANSPORT	30.0646867	-94.90392591
16334568	N - NOT INJURED	2018	MOTOR VEHICLE IN TRANSPORT	30.0168249	-94.92872709
16337453	N - NOT INJURED	2018	MOTOR VEHICLE IN TRANSPORT	30.04645157	-94.89167023
16345404	A - SUSPECTED SERIOUS INJURY	2018	FIXED OBJECT	30.320178	-95.02707631
16402013	C - POSSIBLE INJURY	2018	MOTOR VEHICLE IN TRANSPORT	30.35397477	-95.09034888
16334557	N - NOT INJURED	2018	FIXED OBJECT	30.05162473	-94.89237372
16339378	C - POSSIBLE INJURY	2018	MOTOR VEHICLE IN TRANSPORT	No Data	No Data
16346831	N - NOT INJURED	2018	ANIMAL	30.36662925	-94.75919747
16349264	99 - UNKNOWN	2018	FIXED OBJECT	30.34860939	-94.96010314
16329767	N - NOT INJURED	2018	MOTOR VEHICLE IN TRANSPORT	30.05800056	-94.77152252
16338172	99 - UNKNOWN	2018	OVERTURNED	30.0144543	-94.67176991
16340286	N - NOT INJURED	2018	MOTOR VEHICLE IN TRANSPORT	30.38447129	-95.06498697
16352119	N - NOT INJURED	2018	MOTOR VEHICLE IN TRANSPORT	30.34104999	-95.08053315
16383111	N - NOT INJURED	2018	MOTOR VEHICLE IN TRANSPORT	30.35686385	-95.08090843
16339372	C - POSSIBLE INJURY	2018	MOTOR VEHICLE IN TRANSPORT	30.34072467	-95.07067314
16356229	N - NOT INJURED	2018	FIXED OBJECT	30.37973439	-95.06771161
16356888	C - POSSIBLE INJURY	2018	OVERTURNED	30.25533617	-94.95257037
16334565	N - NOT INJURED	2018	MOTOR VEHICLE IN TRANSPORT	30.04649487	-94.88626091
16336472	A - SUSPECTED SERIOUS INJURY	2018	MOTOR VEHICLE IN TRANSPORT	30.04630715	-94.89763515
16339097	N - NOT INJURED	2018	MOTOR VEHICLE IN TRANSPORT	30.07384743	-94.78344265
16346835	N - NOT INJURED	2018	FIXED OBJECT	30.29758159	-95.08527768
16346971	N - NOT INJURED	2018	MOTOR VEHICLE IN TRANSPORT	30.31939808	-95.08731576
16352101	N - NOT INJURED	2018	MOTOR VEHICLE IN TRANSPORT	30.36310492	-95.02226656
16352103	N - NOT INJURED	2018	MOTOR VEHICLE IN TRANSPORT	30.3134594	-95.10623169
16352121	C - POSSIBLE INJURY	2018	FIXED OBJECT	30.34946467	-95.08193314
16402014	N - NOT INJURED	2018	MOTOR VEHICLE IN TRANSPORT	30.3385754	-95.09253375
16339096	N - NOT INJURED	2018	PARKED CAR	No Data	No Data
16346300	N - NOT INJURED	2018	MOTOR VEHICLE IN TRANSPORT	30.08266732	-94.76934866
16346834	B - SUSPECTED MINOR INJURY	2018	OVERTURNED	29.92455277	-94.83929929
16346969	N - NOT INJURED	2018	ANIMAL	29.99100928	-94.74224436
16352988	N - NOT INJURED	2018	MOTOR VEHICLE IN TRANSPORT	30.07389581	-94.78335871
16336484	N - NOT INJURED	2018	MOTOR VEHICLE IN TRANSPORT	30.03865911	-94.89350714
16338514	N - NOT INJURED	2018	RR TRAIN	30.03996223	-94.89735011
16342273	B - SUSPECTED MINOR INJURY	2018	FIXED OBJECT	30.10444436	-94.89006153
16370470	N - NOT INJURED	2018	MOTOR VEHICLE IN TRANSPORT	30.3136064	-95.10614375
16338518	N - NOT INJURED	2018	FIXED OBJECT	30.04144767	-94.89474731
16370823	B - SUSPECTED MINOR INJURY	2018	PEDALCYCLIST	30.41457784	-94.89635038
16402015	N - NOT INJURED	2018	FIXED OBJECT	30.35265923	-95.08990479
16346963	N - NOT INJURED	2018	MOTOR VEHICLE IN TRANSPORT	30.32125925	-94.99391804
16346974	C - POSSIBLE INJURY	2018	MOTOR VEHICLE IN TRANSPORT	30.29498332	-94.97930716
16356889	N - NOT INJURED	2018	OVERTURNED	30.22266447	-94.91681299
16487280	B - SUSPECTED MINOR INJURY	2018	MOTOR VEHICLE IN TRANSPORT	30.31322537	-95.10636645
16346970	N - NOT INJURED	2018	ANIMAL	30.05776647	-94.89925939
16343620	C - POSSIBLE INJURY	2018	MOTOR VEHICLE IN TRANSPORT	30.04645157	-94.89167023
16345121	N - NOT INJURED	2018	MOTOR VEHICLE IN TRANSPORT	30.03141402	-94.89393311
16347508	N - NOT INJURED	2018	ANIMAL	30.2601197	-94.93600178
16347511	N - NOT INJURED	2018	FIXED OBJECT	30.26271828	-94.93738445
16352986	N - NOT INJURED	2018	MOTOR VEHICLE IN TRANSPORT	30.05701843	-94.83159893
16359188	B - SUSPECTED MINOR INJURY	2018	FIXED OBJECT	29.92124641	-94.70091374

Crash ID	Crash Severity	Crash Year	First Harmful Event	Latitude	Longitude
16359190	N - NOT INJURED	2018	MOTOR VEHICLE IN TRANSPORT	30.26241172	-95.08477407
16349444	B - SUSPECTED MINOR INJURY	2018	MOTOR VEHICLE IN TRANSPORT	30.0535965	-94.89642532
16352985	N - NOT INJURED	2018	MOTOR VEHICLE IN TRANSPORT	30.056571	-94.80480168
16360595	N - NOT INJURED	2018	FIXED OBJECT	30.05776231	-94.77021331
16372596	N - NOT INJURED	2018	MOTOR VEHICLE IN TRANSPORT	30.11974795	-94.87014351
16389857	N - NOT INJURED	2018	MOTOR VEHICLE IN TRANSPORT	No Data	No Data
16419238	C - POSSIBLE INJURY	2018	MOTOR VEHICLE IN TRANSPORT	30.36002464	-95.0928317
16352982	N - NOT INJURED	2018	ANIMAL	30.04334491	-94.77630685
16367909	N - NOT INJURED	2018	MOTOR VEHICLE IN TRANSPORT	30.04171521	-94.67421332
16370464	N - NOT INJURED	2018	FIXED OBJECT	30.34013907	-95.09836363
16370471	N - NOT INJURED	2018	MOTOR VEHICLE IN TRANSPORT	30.33383942	-95.06040955
16372591	N - NOT INJURED	2018	MOTOR VEHICLE IN TRANSPORT	No Data	No Data
16395814	N - NOT INJURED	2018	MOTOR VEHICLE IN TRANSPORT	30.34197863	-95.09054521
16349837	N - NOT INJURED	2018	OVERTURNED	30.20435575	-95.09419267
16359183	N - NOT INJURED	2018	MOTOR VEHICLE IN TRANSPORT	30.32092246	-95.00205091
16359184	C - POSSIBLE INJURY	2018	MOTOR VEHICLE IN TRANSPORT	30.07968664	-94.86527709
16360422	N - NOT INJURED	2018	MOTOR VEHICLE IN TRANSPORT	29.98786736	-94.96565247
16360639	C - POSSIBLE INJURY	2018	MOTOR VEHICLE IN TRANSPORT	30.05658211	-94.79740062
16364412	N - NOT INJURED	2018	FIXED OBJECT	30.3022188	-95.12623686
16370472	N - NOT INJURED	2018	MOTOR VEHICLE IN TRANSPORT	30.33842158	-95.0868284
16448046	C - POSSIBLE INJURY	2018	PARKED CAR	30.34222327	-95.09040286
16360615	N - NOT INJURED	2018	FIXED OBJECT	30.07222086	-94.79096452
16362112	N - NOT INJURED	2018	MOTOR VEHICLE IN TRANSPORT	30.04203138	-94.89339409
16362113	N - NOT INJURED	2018	FIXED OBJECT	30.05454789	-94.88298655
16370466	N - NOT INJURED	2018	MOTOR VEHICLE IN TRANSPORT	30.35269054	-95.0899322
16370469	C - POSSIBLE INJURY	2018	MOTOR VEHICLE IN TRANSPORT	30.36467751	-95.07915409
16370820	N - NOT INJURED	2018	FIXED OBJECT	No Data	No Data
16395816	N - NOT INJURED	2018	MOTOR VEHICLE IN TRANSPORT	30.34107513	-95.07489236
16537830	C - POSSIBLE INJURY	2018	MOTOR VEHICLE IN TRANSPORT	30.36463586	-95.07919532
16361869	N - NOT INJURED	2018	OTHER OBJECT	30.25630625	-94.97802748
16359177	N - NOT INJURED	2018	MOTOR VEHICLE IN TRANSPORT	30.2470916	-94.70608104
16360566	C - POSSIBLE INJURY	2018	MOTOR VEHICLE IN TRANSPORT	30.0596758	-94.77123115
16383112	N - NOT INJURED	2018	MOTOR VEHICLE IN TRANSPORT	30.28678747	-95.12490543
16360482	N - NOT INJURED	2018	FIXED OBJECT	30.03233507	-94.88539086
16360541	N - NOT INJURED	2018	MOTOR VEHICLE IN TRANSPORT	30.06447333	-94.79587033
16362116	N - NOT INJURED	2018	MOTOR VEHICLE IN TRANSPORT	30.04990026	-94.89396498
16372587	C - POSSIBLE INJURY	2018	MOTOR VEHICLE IN TRANSPORT	30.34089196	-95.11255653
16376671	N - NOT INJURED	2018	ANIMAL	30.03688423	-94.6385014
16372585	99 - UNKNOWN	2018	FIXED OBJECT	30.12173959	-94.91534327
16383113	C - POSSIBLE INJURY	2018	FIXED OBJECT	30.30567614	-95.11078044
16371137	N - NOT INJURED	2018	MOTOR VEHICLE IN TRANSPORT	30.04730322	-94.88951102
16372581	N - NOT INJURED	2018	ANIMAL	30.17503036	-94.74140531
16372583	N - NOT INJURED	2018	MOTOR VEHICLE IN TRANSPORT	30.25120991	-94.96894004
16389856	C - POSSIBLE INJURY	2018	MOTOR VEHICLE IN TRANSPORT	30.20916344	-94.91186446
16371133	N - NOT INJURED	2018	MOTOR VEHICLE IN TRANSPORT	30.0614694	-94.90177453
16372579	C - POSSIBLE INJURY	2018	FIXED OBJECT	29.96356835	-94.96040916
16372580	A - SUSPECTED SERIOUS INJURY	2018	MOTOR VEHICLE IN TRANSPORT	30.33190128	-94.75141578
16371127	C - POSSIBLE INJURY	2018	FIXED OBJECT	30.00673679	-94.89787606
16383122	N - NOT INJURED	2018	MOTOR VEHICLE IN TRANSPORT	30.36999299	-95.0735991
16395808	B - SUSPECTED MINOR INJURY	2018	FIXED OBJECT	30.33422248	-95.06512036
16426861	99 - UNKNOWN	2018	PARKED CAR	No Data	No Data
16526085	C - POSSIBLE INJURY	2018	MOTOR VEHICLE IN TRANSPORT	30.36295646	-95.0231754
16372264	N - NOT INJURED	2018	MOTOR VEHICLE IN TRANSPORT	30.04093993	-94.89599002

Crash ID	Crash Severity	Crash Year	First Harmful Event	Latitude	Longitude
16372578	N - NOT INJURED	2018	FIXED OBJECT	30.00000031	-94.95923472
16374116	N - NOT INJURED	2018	MOTOR VEHICLE IN TRANSPORT	30.06026087	-94.90098068
16389858	N - NOT INJURED	2018	OTHER NON COLLISION	30.35528971	-95.10064018
16371391	N - NOT INJURED	2018	MOTOR VEHICLE IN TRANSPORT	No Data	No Data
16371399	N - NOT INJURED	2018	MOTOR VEHICLE IN TRANSPORT	30.03996223	-94.89735011
16372262	N - NOT INJURED	2018	MOTOR VEHICLE IN TRANSPORT	29.98786736	-94.96565247
16379307	N - NOT INJURED	2018	MOTOR VEHICLE IN TRANSPORT	30.07341472	-94.78706323
16379330	N - NOT INJURED	2018	FIXED OBJECT	30.02358529	-94.79369012
16379331	N - NOT INJURED	2018	MOTOR VEHICLE IN TRANSPORT	30.06301731	-94.80169316
16389870	B - SUSPECTED MINOR INJURY	2018	MOTOR VEHICLE IN TRANSPORT	30.23725104	-94.96574918
16390046	B - SUSPECTED MINOR INJURY	2018	MOTOR VEHICLE IN TRANSPORT	30.14114554	-94.9279838
16372263	N - NOT INJURED	2018	MOTOR VEHICLE IN TRANSPORT	30.04360712	-94.89070299
16393707	B - SUSPECTED MINOR INJURY	2018	MOTOR VEHICLE IN TRANSPORT	30.12504998	-94.85400007
16395817	N - NOT INJURED	2018	MOTOR VEHICLE IN TRANSPORT	30.32504323	-95.09997945
16423546	N - NOT INJURED	2018	MOTOR VEHICLE IN TRANSPORT	30.2335645	-94.9310194
16374178	B - SUSPECTED MINOR INJURY	2018	MOTOR VEHICLE IN TRANSPORT	30.04957659	-95.03044608
16390042	N - NOT INJURED	2018	MOTOR VEHICLE IN TRANSPORT	30.28733065	-95.12447551
16395810	N - NOT INJURED	2018	MOTOR VEHICLE IN TRANSPORT	30.35067716	-95.08548344
16403659	N - NOT INJURED	2018	OTHER OBJECT	30.02191616	-94.92088824
16386014	N - NOT INJURED	2018	MOTOR VEHICLE IN TRANSPORT	30.04291473	-94.8892732
16390050	N - NOT INJURED	2018	MOTOR VEHICLE IN TRANSPORT	30.14708031	-94.73867076
16398976	A - SUSPECTED SERIOUS INJURY	2018	MOTOR VEHICLE IN TRANSPORT	30.30185498	-95.08561238
16395075	N - NOT INJURED	2018	FIXED OBJECT	29.94209265	-94.84064322
16407489	N - NOT INJURED	2018	MOTOR VEHICLE IN TRANSPORT	30.06152887	-94.9018136
16378665	B - SUSPECTED MINOR INJURY	2018	FIXED OBJECT	30.01486934	-94.89453742
16379297	B - SUSPECTED MINOR INJURY	2018	MOTOR VEHICLE IN TRANSPORT	30.05570519	-94.75691607
16379308	N - NOT INJURED	2018	MOTOR VEHICLE IN TRANSPORT	30.05660641	-94.8011033
16407485	A - SUSPECTED SERIOUS INJURY	2018	FIXED OBJECT	30.25767315	-94.93469777
16477550	N - NOT INJURED	2018	FIXED OBJECT	30.27465105	-94.92462624
16390044	C - POSSIBLE INJURY	2018	FIXED OBJECT	30.35540703	-95.11941018
16390049	N - NOT INJURED	2018	FIXED OBJECT	30.14467624	-94.64188232
16395811	N - NOT INJURED	2018	MOTOR VEHICLE IN TRANSPORT	30.34399709	-95.08486473
16395813	C - POSSIBLE INJURY	2018	MOTOR VEHICLE IN TRANSPORT	30.3338577	-95.06043107
16398967	N - NOT INJURED	2018	MOTOR VEHICLE IN TRANSPORT	30.28524472	-95.12620629
16406051	N - NOT INJURED	2018	PARKED CAR	30.04624473	-94.8887732
16408485	C - POSSIBLE INJURY	2018	PEDESTRIAN	30.3463885	-95.08172651
16390037	C - POSSIBLE INJURY	2018	FIXED OBJECT	30.3196465	-95.03460001
16395072	N - NOT INJURED	2018	FIXED OBJECT	30.02589071	-94.57571507
16395812	N - NOT INJURED	2018	MOTOR VEHICLE IN TRANSPORT	30.34104131	-95.07252154
16398992	N - NOT INJURED	2018	FIXED OBJECT	30.41455558	-94.88921143
16399022	C - POSSIBLE INJURY	2018	FIXED OBJECT	30.13162108	-94.73305381
16402022	C - POSSIBLE INJURY	2018	MOTOR VEHICLE IN TRANSPORT	30.21419797	-95.11427905
16407471	99 - UNKNOWN	2018	FIXED OBJECT	30.44411378	-94.75069582
16423536	N - NOT INJURED	2018	ANIMAL	30.02138244	-94.5415712
16423537	N - NOT INJURED	2018	ANIMAL	30.02133426	-94.54125971
16386021	N - NOT INJURED	2018	MOTOR VEHICLE IN TRANSPORT	30.04622297	-94.88607025
16386024	N - NOT INJURED	2018	MOTOR VEHICLE IN TRANSPORT	30.07426492	-94.90903883
16407470	N - NOT INJURED	2018	MOTOR VEHICLE IN TRANSPORT	30.31904221	-94.99660492
16423535	B - SUSPECTED MINOR INJURY	2018	MOTOR VEHICLE IN TRANSPORT	30.28608953	-95.12546945
16386027	N - NOT INJURED	2018	MOTOR VEHICLE IN TRANSPORT	30.04326722	-94.89129423
16389853	N - NOT INJURED	2018	MOTOR VEHICLE IN TRANSPORT	30.07322907	-94.78451497
16395815	N - NOT INJURED	2018	MOTOR VEHICLE IN TRANSPORT	30.34246405	-95.08847704
16407157	N - NOT INJURED	2018	FIXED OBJECT	30.05501361	-94.89738844

Crash ID	Crash Severity	Crash Year	First Harmful Event	Latitude	Longitude
16408486	N - NOT INJURED	2018	MOTOR VEHICLE IN TRANSPORT	30.3549712	-95.09033153
16423533	N - NOT INJURED	2018	FIXED OBJECT	30.09290567	-94.86053303
16423534	N - NOT INJURED	2018	MOTOR VEHICLE IN TRANSPORT	30.15450657	-94.73906673
16394302	N - NOT INJURED	2018	PARKED CAR	30.04569473	-94.8884032
16402016	N - NOT INJURED	2018	MOTOR VEHICLE IN TRANSPORT	30.3455605	-95.08846382
16406052	N - NOT INJURED	2018	MOTOR VEHICLE IN TRANSPORT	30.06218514	-94.90224468
16391388	N - NOT INJURED	2018	ANIMAL	No Data	No Data
16398968	N - NOT INJURED	2018	MOTOR VEHICLE IN TRANSPORT	30.28766277	-95.12419604
16407467	N - NOT INJURED	2018	MOTOR VEHICLE IN TRANSPORT	29.93494813	-94.83659718
16391362	99 - UNKNOWN	2018	FIXED OBJECT	No Data	No Data
16394317	N - NOT INJURED	2018	MOTOR VEHICLE IN TRANSPORT	30.04569473	-94.8884032
16398970	N - NOT INJURED	2018	OTHER NON COLLISION	30.15732867	-94.75413958
16399214	N - NOT INJURED	2018	MOTOR VEHICLE IN TRANSPORT	30.04413984	-94.88977687
16399221	N - NOT INJURED	2018	MOTOR VEHICLE IN TRANSPORT	30.04636156	-94.89196944
16403660	C - POSSIBLE INJURY	2018	MOTOR VEHICLE IN TRANSPORT	30.05813287	-94.77250812
16414554	N - NOT INJURED	2018	MOTOR VEHICLE IN TRANSPORT	30.06856629	-94.87778932
16423531	N - NOT INJURED	2018	ANIMAL	30.05753061	-94.7687202
16426889	N - NOT INJURED	2018	MOTOR VEHICLE IN TRANSPORT	30.31906027	-94.99659117
16403658	N - NOT INJURED	2018	MOTOR VEHICLE IN TRANSPORT	30.07078475	-94.78867241
16423526	N - NOT INJURED	2018	FIXED OBJECT	29.89072886	-94.78445566
16423528	N - NOT INJURED	2018	ANIMAL	30.12221693	-94.92683317
16434385	N - NOT INJURED	2018	MOTOR VEHICLE IN TRANSPORT	30.25346571	-94.65269277
16539096	N - NOT INJURED	2018	MOTOR VEHICLE IN TRANSPORT	30.31373385	-95.086693
16396323	99 - UNKNOWN	2018	FIXED OBJECT	30.04609208	-95.01574625
16399222	N - NOT INJURED	2018	MOTOR VEHICLE IN TRANSPORT	30.04098525	-94.89327884
16423524	N - NOT INJURED	2018	FIXED OBJECT	30.04959	-95.03090316
16423511	N - NOT INJURED	2018	MOTOR VEHICLE IN TRANSPORT	30.29784493	-95.08557007
16426892	99 - UNKNOWN	2018	PARKED CAR	No Data	No Data
16407175	A - SUSPECTED SERIOUS INJURY	2018	OTHER OBJECT	30.08065849	-94.91171845
16423519	N - NOT INJURED	2018	ANIMAL	30.02959269	-94.46597303
16436305	N - NOT INJURED	2018	MOTOR VEHICLE IN TRANSPORT	30.34104989	-95.08062844
16413097	N - NOT INJURED	2018	MOTOR VEHICLE IN TRANSPORT	30.04649633	-94.88625906
16415361	N - NOT INJURED	2018	MOTOR VEHICLE IN TRANSPORT	30.3363548	-95.08560528
16419836	N - NOT INJURED	2018	MOTOR VEHICLE IN TRANSPORT	30.08247502	-94.76961362
16419837	C - POSSIBLE INJURY	2018	MOTOR VEHICLE IN TRANSPORT	30.058482	-94.77535758
16440816	N - NOT INJURED	2018	ANIMAL	30.03961642	-94.6556863
16413100	B - SUSPECTED MINOR INJURY	2018	MOTOR VEHICLE IN TRANSPORT	30.02752424	-94.89393437
16419835	N - NOT INJURED	2018	FIXED OBJECT	30.05655077	-94.79515983
16440590	N - NOT INJURED	2018	MOTOR VEHICLE IN TRANSPORT	30.34104754	-95.08278271
16429319	N - NOT INJURED	2018	MOTOR VEHICLE IN TRANSPORT	30.04637722	-94.88617598
16433646	C - POSSIBLE INJURY	2018	MOTOR VEHICLE IN TRANSPORT	30.28118878	-95.12941262
16445926	N - NOT INJURED	2018	MOTOR VEHICLE IN TRANSPORT	30.45484946	-94.7696312
16412224	N - NOT INJURED	2018	MOTOR VEHICLE IN TRANSPORT	30.0684427	-94.90639442
16412249	N - NOT INJURED	2018	MOTOR VEHICLE IN TRANSPORT	30.07950827	-94.91124935
16423515	N - NOT INJURED	2018	MOTOR VEHICLE IN TRANSPORT	30.15660519	-94.73914874
16423516	N - NOT INJURED	2018	MOTOR VEHICLE IN TRANSPORT	No Data	No Data
16423518	99 - UNKNOWN	2018	OVERTURNED	30.42604405	-94.76621786
16423971	K - FATAL INJURY	2018	MOTOR VEHICLE IN TRANSPORT	30.30064803	-95.08559337
16436307	C - POSSIBLE INJURY	2018	MOTOR VEHICLE IN TRANSPORT	30.36289922	-95.02353478
16412274	N - NOT INJURED	2018	MOTOR VEHICLE IN TRANSPORT	30.0535965	-94.89642532
16433643	C - POSSIBLE INJURY	2018	MOTOR VEHICLE IN TRANSPORT	30.33588176	-95.06312283
16433645	N - NOT INJURED	2018	MOTOR VEHICLE IN TRANSPORT	30.34300423	-95.08995056
16412278	N - NOT INJURED	2018	MOTOR VEHICLE IN TRANSPORT	30.04203224	-94.89339447

Crash ID	Crash Severity	Crash Year	First Harmful Event	Latitude	Longitude
16414555	N - NOT INJURED	2018	MOTOR VEHICLE IN TRANSPORT	30.10677701	-94.85893872
16419832	B - SUSPECTED MINOR INJURY	2018	MOTOR VEHICLE IN TRANSPORT	30.05655069	-94.79535372
16423513	N - NOT INJURED	2018	MOTOR VEHICLE IN TRANSPORT	30.27095313	-94.97343938
16423514	N - NOT INJURED	2018	OVERTURNED	30.28513016	-95.1262945
16440588	N - NOT INJURED	2018	MOTOR VEHICLE IN TRANSPORT	30.33428944	-95.09404457
16414556	N - NOT INJURED	2018	MOTOR VEHICLE IN TRANSPORT	30.04009473	-94.8974432
16414557	N - NOT INJURED	2018	MOTOR VEHICLE IN TRANSPORT	30.10017586	-94.9197464
16419831	C - POSSIBLE INJURY	2018	MOTOR VEHICLE IN TRANSPORT	30.05735433	-94.79583701
16423505	C - POSSIBLE INJURY	2018	MOTOR VEHICLE IN TRANSPORT	30.04577681	-94.99581984
16423510	N - NOT INJURED	2018	MOTOR VEHICLE IN TRANSPORT	29.9290352	-94.95037783
16430876	N - NOT INJURED	2018	MOTOR VEHICLE IN TRANSPORT	30.07785438	-94.773728
16433644	N - NOT INJURED	2018	MOTOR VEHICLE IN TRANSPORT	30.33841467	-95.08683314
16419829	N - NOT INJURED	2018	MOTOR VEHICLE IN TRANSPORT	30.05659251	-94.79798187
16423509	N - NOT INJURED	2018	MOTOR VEHICLE IN TRANSPORT	30.09223269	-94.86068509
16433642	N - NOT INJURED	2018	MOTOR VEHICLE IN TRANSPORT	30.34397914	-95.08487517
16440817	N - NOT INJURED	2018	MOTOR VEHICLE IN TRANSPORT	No Data	No Data
16467108	B - SUSPECTED MINOR INJURY	2018	PEDESTRIAN	30.34868088	-94.96757747
16425347	N - NOT INJURED	2018	MOTOR VEHICLE IN TRANSPORT	30.03436406	-94.87838939
16429320	N - NOT INJURED	2018	MOTOR VEHICLE IN TRANSPORT	30.04496234	-94.88522666
16447386	N - NOT INJURED	2018	MOTOR VEHICLE IN TRANSPORT	30.22120496	-95.09347014
16447388	N - NOT INJURED	2018	MOTOR VEHICLE IN TRANSPORT	30.08201587	-94.91227205
16423501	N - NOT INJURED	2018	FIXED OBJECT	30.45028252	-94.73361048
16423542	N - NOT INJURED	2018	MOTOR VEHICLE IN TRANSPORT	No Data	No Data
16440593	N - NOT INJURED	2018	MOTOR VEHICLE IN TRANSPORT	30.34104756	-95.08276282
16447358	C - POSSIBLE INJURY	2018	MOTOR VEHICLE IN TRANSPORT	30.05935992	-94.77127429
16448044	C - POSSIBLE INJURY	2018	FIXED OBJECT	30.34126511	-95.0909604
16426863	N - NOT INJURED	2018	MOTOR VEHICLE IN TRANSPORT	30.01500515	-94.87527203
16426865	N - NOT INJURED	2018	MOTOR VEHICLE IN TRANSPORT	30.04203224	-94.89339447
16440589	C - POSSIBLE INJURY	2018	MOTOR VEHICLE IN TRANSPORT	30.3439797	-95.08487484
16447384	N - NOT INJURED	2018	FIXED OBJECT	29.91774576	-94.82865207
16425341	N - NOT INJURED	2018	MOTOR VEHICLE IN TRANSPORT	30.04759031	-94.89242985
16447376	N - NOT INJURED	2018	FIXED OBJECT	30.15737838	-94.93045387
16447379	B - SUSPECTED MINOR INJURY	2018	ANIMAL	30.05768252	-94.74022585
16447381	N - NOT INJURED	2018	MOTOR VEHICLE IN TRANSPORT	30.44516709	-94.73730503
16426879	C - POSSIBLE INJURY	2018	MOTOR VEHICLE IN TRANSPORT	30.0535965	-94.89642532
16429321	N - NOT INJURED	2018	MOTOR VEHICLE IN TRANSPORT	30.03996223	-94.89735011
16440594	N - NOT INJURED	2018	MOTOR VEHICLE IN TRANSPORT	30.34133467	-95.08280314
16431145	N - NOT INJURED	2018	MOTOR VEHICLE IN TRANSPORT	29.94172842	-94.84051665
16447373	N - NOT INJURED	2018	ANIMAL	30.0350828	-94.62709845
16447375	N - NOT INJURED	2018	MOTOR VEHICLE IN TRANSPORT	29.94827018	-94.84348682
16448045	N - NOT INJURED	2018	MOTOR VEHICLE IN TRANSPORT	30.33616691	-95.10085494
16430867	N - NOT INJURED	2018	MOTOR VEHICLE IN TRANSPORT	30.05661089	-94.80075497
16431168	N - NOT INJURED	2018	MOTOR VEHICLE IN TRANSPORT	30.23515974	-94.74080614
16436133	N - NOT INJURED	2018	MOTOR VEHICLE IN TRANSPORT	30.05657599	-94.79705886
16436134	N - NOT INJURED	2018	MOTOR VEHICLE IN TRANSPORT	30.05659488	-94.80199948
16440592	N - NOT INJURED	2018	MOTOR VEHICLE IN TRANSPORT	30.34107999	-95.07415715
16447360	N - NOT INJURED	2018	MOTOR VEHICLE IN TRANSPORT	30.24696506	-94.74209956
16453047	C - POSSIBLE INJURY	2018	MOTOR VEHICLE IN TRANSPORT	30.23315335	-95.09548021
16531144	C - POSSIBLE INJURY	2018	MOTOR VEHICLE IN TRANSPORT	30.35536455	-95.09032544
16431157	B - SUSPECTED MINOR INJURY	2018	MOTOR VEHICLE IN TRANSPORT	30.04947052	-95.03098368
16440819	99 - UNKNOWN	2018	FIXED OBJECT	29.94175995	-94.84052709
16447354	N - NOT INJURED	2018	FIXED OBJECT	30.06613021	-94.71661415
16447357	N - NOT INJURED	2018	OVERTURNED	30.21836905	-95.09547334

Crash ID	Crash Severity	Crash Year	First Harmful Event	Latitude	Longitude
16447359	K - FATAL INJURY	2018	FIXED OBJECT	30.41237011	-94.92261876
16549728	C - POSSIBLE INJURY	2018	OVERTURNED	30.31342203	-95.10625151
16447351	N - NOT INJURED	2018	FIXED OBJECT	29.93830762	-94.83935567
16461369	N - NOT INJURED	2018	FIXED OBJECT	30.35583317	-95.09034148
16437474	N - NOT INJURED	2018	MOTOR VEHICLE IN TRANSPORT	30.04268574	-94.89230401
16437477	C - POSSIBLE INJURY	2018	MOTOR VEHICLE IN TRANSPORT	30.000001	-94.9496814
16447361	N - NOT INJURED	2018	MOTOR VEHICLE IN TRANSPORT	30.05717329	-94.81146478
16453048	N - NOT INJURED	2018	FIXED OBJECT	30.18840243	-95.09712019
16458125	N - NOT INJURED	2018	MOTOR VEHICLE IN TRANSPORT	30.04631144	-94.89922729
16448227	N - NOT INJURED	2018	MOTOR VEHICLE IN TRANSPORT	30.04630338	-94.89268304
16461367	N - NOT INJURED	2018	MOTOR VEHICLE IN TRANSPORT	30.34636605	-95.08178368
16461370	N - NOT INJURED	2018	MOTOR VEHICLE IN TRANSPORT	30.34981999	-95.08598228
16472379	N - NOT INJURED	2018	MOTOR VEHICLE IN TRANSPORT	30.34086541	-95.07134683
16535704	B - SUSPECTED MINOR INJURY	2018	OVERTURNED	30.29564995	-95.08640628
16453051	B - SUSPECTED MINOR INJURY	2018	MOTOR VEHICLE IN TRANSPORT	30.33932206	-94.96736779
16472384	N - NOT INJURED	2018	MOTOR VEHICLE IN TRANSPORT	30.3506283	-95.08551188
16447362	C - POSSIBLE INJURY	2018	MOTOR VEHICLE IN TRANSPORT	30.08372878	-94.76788609
16448074	N - NOT INJURED	2018	MOTOR VEHICLE IN TRANSPORT	30.04921481	-94.88248749
16453045	C - POSSIBLE INJURY	2018	ANIMAL	30.24979677	-94.96862526
16453049	N - NOT INJURED	2018	OVERTURNED	30.29169312	-95.08238068
16453050	N - NOT INJURED	2018	OVERTURNED	No Data	No Data
16467097	A - SUSPECTED SERIOUS INJURY	2018	OVERTURNED	30.07053334	-95.04839014
16472642	N - NOT INJURED	2018	MOTOR VEHICLE IN TRANSPORT	30.06094472	-94.79341322
16455652	N - NOT INJURED	2018	MOTOR VEHICLE IN TRANSPORT	30.05658902	-94.80266817
16458126	N - NOT INJURED	2018	MOTOR VEHICLE IN TRANSPORT	30.0445542	-94.89041896
16467346	N - NOT INJURED	2018	OVERTURNED	30.29165973	-95.10026975
16472646	N - NOT INJURED	2018	MOTOR VEHICLE IN TRANSPORT	30.05800056	-94.77152252
16458128	N - NOT INJURED	2018	MOTOR VEHICLE IN TRANSPORT	30.0602765	-94.90099094
16467344	N - NOT INJURED	2018	MOTOR VEHICLE IN TRANSPORT	30.05557006	-94.88268234
16467347	B - SUSPECTED MINOR INJURY	2018	FIXED OBJECT	30.27478979	-94.93209984
16472380	A - SUSPECTED SERIOUS INJURY	2018	FIXED OBJECT	30.36365345	-95.07695749
16472383	N - NOT INJURED	2018	MOTOR VEHICLE IN TRANSPORT	30.3134594	-95.10623169
16468359	N - NOT INJURED	2018	MOTOR VEHICLE IN TRANSPORT	30.32023252	-95.0262937
16469594	B - SUSPECTED MINOR INJURY	2018	MOTOR VEHICLE IN TRANSPORT	30.45437748	-94.80319953
16504605	N - NOT INJURED	2018	FIXED OBJECT	No Data	No Data
16522457	N - NOT INJURED	2018	MOTOR VEHICLE IN TRANSPORT	30.33441696	-95.09399543
16455651	N - NOT INJURED	2018	MOTOR VEHICLE IN TRANSPORT	30.06686575	-94.79472343
16467348	N - NOT INJURED	2018	MOTOR VEHICLE IN TRANSPORT	30.31896865	-94.99647037
16472635	N - NOT INJURED	2018	MOTOR VEHICLE IN TRANSPORT	30.05780082	-94.77043166
16487287	C - POSSIBLE INJURY	2018	MOTOR VEHICLE IN TRANSPORT	30.35661861	-95.08105121
16499302	N - NOT INJURED	2018	MOTOR VEHICLE IN TRANSPORT	30.33805986	-95.09282239
16472328	N - NOT INJURED	2018	MOTOR VEHICLE IN TRANSPORT	30.33590562	-95.09365346
16472329	N - NOT INJURED	2018	MOTOR VEHICLE IN TRANSPORT	30.34314711	-95.08986529
16472330	N - NOT INJURED	2018	MOTOR VEHICLE IN TRANSPORT	30.33851043	-95.09257012
16472649	N - NOT INJURED	2018	PARKED CAR	30.06026775	-94.80080605
16475919	N - NOT INJURED	2018	MOTOR VEHICLE IN TRANSPORT	30.04132492	-94.8951101
16476199	C - POSSIBLE INJURY	2018	OVERTURNED	30.319109	-94.99675088
16485262	K - FATAL INJURY	2018	MOTOR VEHICLE IN TRANSPORT	29.96977745	-94.9617474
16467397	B - SUSPECTED MINOR INJURY	2018	MOTOR VEHICLE IN TRANSPORT	30.21469161	-95.10018613
16472331	N - NOT INJURED	2018	FIXED OBJECT	No Data	No Data
16475950	N - NOT INJURED	2018	MOTOR VEHICLE IN TRANSPORT	30.04630814	-94.89799393
16481707	N - NOT INJURED	2018	MOTOR VEHICLE IN TRANSPORT	30.36579031	-95.00707859
16463450	N - NOT INJURED	2018	MOTOR VEHICLE IN TRANSPORT	30.05963542	-94.90053669

Crash ID	Crash Severity	Crash Year	First Harmful Event	Latitude	Longitude
16468356	N - NOT INJURED	2018	OVERTURNED	30.31677697	-95.08639824
16468358	N - NOT INJURED	2018	MOTOR VEHICLE IN TRANSPORT	30.28992972	-95.12235884
16481704	N - NOT INJURED	2018	MOTOR VEHICLE IN TRANSPORT	30.33111763	-95.13243866
16481711	B - SUSPECTED MINOR INJURY	2018	MOTOR VEHICLE IN TRANSPORT	30.24750249	-94.7422544
16468352	A - SUSPECTED SERIOUS INJURY	2018	MOTOR VEHICLE IN TRANSPORT	30.0458259	-95.01242738
16472632	N - NOT INJURED	2018	MOTOR VEHICLE IN TRANSPORT	30.05655052	-94.79579322
16487284	N - NOT INJURED	2018	MOTOR VEHICLE IN TRANSPORT	30.3134588	-95.10638908
16490358	N - NOT INJURED	2018	MOTOR VEHICLE IN TRANSPORT	30.07138074	-94.78999295
16499301	N - NOT INJURED	2018	MOTOR VEHICLE IN TRANSPORT	30.33383942	-95.06040955
16537831	N - NOT INJURED	2018	MOTOR VEHICLE IN TRANSPORT	30.33383942	-95.06040955
16475958	N - NOT INJURED	2018	MOTOR VEHICLE IN TRANSPORT	30.04344475	-94.89098541
16475977	N - NOT INJURED	2018	MOTOR VEHICLE IN TRANSPORT	30.04496199	-94.88522644
16475994	N - NOT INJURED	2018	MOTOR VEHICLE IN TRANSPORT	30.04645157	-94.89167023
16476000	N - NOT INJURED	2018	ANIMAL	30.03957528	-94.88168607
16481714	C - POSSIBLE INJURY	2018	OVERTURNED	30.1861549	-95.09585733
16481715	N - NOT INJURED	2018	FIXED OBJECT	30.38344395	-95.06557789
16487286	C - POSSIBLE INJURY	2018	MOTOR VEHICLE IN TRANSPORT	30.34511467	-95.08741314
16501306	B - SUSPECTED MINOR INJURY	2018	MOTOR VEHICLE IN TRANSPORT	30.20440678	-95.09416947
16472630	C - POSSIBLE INJURY	2018	MOTOR VEHICLE IN TRANSPORT	30.05678242	-94.76388892
16476378	N - NOT INJURED	2018	MOTOR VEHICLE IN TRANSPORT	30.03948615	-94.89802232
16476390	N - NOT INJURED	2018	PARKED CAR	30.0433103	-94.88864161
16478459	N - NOT INJURED	2018	MOTOR VEHICLE IN TRANSPORT	30.04406391	-94.88990867
16478468	N - NOT INJURED	2018	MOTOR VEHICLE IN TRANSPORT	30.05477729	-94.89722783
16501305	N - NOT INJURED	2018	MOTOR VEHICLE IN TRANSPORT	29.95314789	-94.90556335
16472626	C - POSSIBLE INJURY	2018	FIXED OBJECT	30.05848429	-94.78283475
16471657	N - NOT INJURED	2018	MOTOR VEHICLE IN TRANSPORT	30.01469019	-94.85390947
16474369	N - NOT INJURED	2018	FIXED OBJECT	30.02494996	-94.93607314
16481708	N - NOT INJURED	2018	MOTOR VEHICLE IN TRANSPORT	30.16464	-95.09515314
16487285	99 - UNKNOWN	2018	FIXED OBJECT	30.35506221	-95.08492484
16490345	A - SUSPECTED SERIOUS INJURY	2018	OTHER NON COLLISION	30.07336472	-94.78424323
16490356	N - NOT INJURED	2018	MOTOR VEHICLE IN TRANSPORT	30.05791514	-94.77105695
16499986	N - NOT INJURED	2018	MOTOR VEHICLE IN TRANSPORT	30.29173995	-95.07536008
16501304	N - NOT INJURED	2018	FIXED OBJECT	30.12684075	-94.85591925
16476373	N - NOT INJURED	2018	MOTOR VEHICLE IN TRANSPORT	30.03230476	-94.89392766
16478470	N - NOT INJURED	2018	MOTOR VEHICLE IN TRANSPORT	30.04649473	-94.88626108
16485267	N - NOT INJURED	2018	FIXED OBJECT	30.18771456	-94.75393873
16477995	C - POSSIBLE INJURY	2018	MOTOR VEHICLE IN TRANSPORT	30.33937918	-94.95560715
16499303	N - NOT INJURED	2018	MOTOR VEHICLE IN TRANSPORT	30.33638221	-95.085605
16501303	N - NOT INJURED	2018	FIXED OBJECT	30.19418232	-95.09703314
16490354	N - NOT INJURED	2018	MOTOR VEHICLE IN TRANSPORT	30.05805627	-94.77193161
16488904	C - POSSIBLE INJURY	2018	MOTOR VEHICLE IN TRANSPORT	29.98304145	-94.97192687
16501302	N - NOT INJURED	2018	MOTOR VEHICLE IN TRANSPORT	30.32023252	-95.0262937
16490346	N - NOT INJURED	2018	MOTOR VEHICLE IN TRANSPORT	No Data	No Data
16501309	N - NOT INJURED	2018	FIXED OBJECT	29.98786736	-94.96565247
16501312	N - NOT INJURED	2018	MOTOR VEHICLE IN TRANSPORT	30.01676591	-94.94888011
16501299	C - POSSIBLE INJURY	2018	MOTOR VEHICLE IN TRANSPORT	30.27618743	-95.13351938
16501300	99 - UNKNOWN	2018	FIXED OBJECT	30.4145487	-94.88879802
16500596	B - SUSPECTED MINOR INJURY	2018	MOTOR VEHICLE IN TRANSPORT	30.10465281	-94.85848678
16501297	N - NOT INJURED	2018	OVERTURNED	30.31083848	-95.08603546
16502481	N - NOT INJURED	2018	MOTOR VEHICLE IN TRANSPORT	29.88870041	-94.8263747
16504604	N - NOT INJURED	2018	MOTOR VEHICLE IN TRANSPORT	30.35853467	-95.07411314
16504996	C - POSSIBLE INJURY	2018	OVERTURNED	30.30099935	-95.10521525
16490743	N - NOT INJURED	2018	MOTOR VEHICLE IN TRANSPORT	30.03787394	-94.88056787

Crash ID	Crash Severity	Crash Year	First Harmful Event	Latitude	Longitude
16504602	N - NOT INJURED	2018	MOTOR VEHICLE IN TRANSPORT	30.34120948	-95.08520231
16506527	N - NOT INJURED	2018	ANIMAL	30.3763464	-94.98828731
16508697	N - NOT INJURED	2018	MOTOR VEHICLE IN TRANSPORT	30.05656257	-94.79640988
16519984	N - NOT INJURED	2018	MOTOR VEHICLE IN TRANSPORT	30.33611875	-95.10038364
16495642	N - NOT INJURED	2018	MOTOR VEHICLE IN TRANSPORT	30.04668256	-94.88602217
16509341	N - NOT INJURED	2018	ANIMAL	30.03715911	-94.79298273
16509437	K - FATAL INJURY	2018	FIXED OBJECT	30.04630099	-94.89225966
16526145	N - NOT INJURED	2018	MOTOR VEHICLE IN TRANSPORT	30.31345984	-95.10626208
16511533	B - SUSPECTED MINOR INJURY	2018	OVERTURNED	30.42665554	-94.84836831
16535722	N - NOT INJURED	2018	FIXED OBJECT	30.13741297	-94.87781464
16505579	B - SUSPECTED MINOR INJURY	2018	MOTOR VEHICLE IN TRANSPORT	30.04630338	-94.89268304
16526144	N - NOT INJURED	2018	MOTOR VEHICLE IN TRANSPORT	No Data	No Data
16511531	N - NOT INJURED	2018	MOTOR VEHICLE IN TRANSPORT	30.00333298	-94.96871222
16526006	C - POSSIBLE INJURY	2018	MOTOR VEHICLE IN TRANSPORT	30.34104759	-95.08273425
16526007	C - POSSIBLE INJURY	2018	OVERTURNED	30.35345391	-95.0891963
16505585	N - NOT INJURED	2018	MOTOR VEHICLE IN TRANSPORT	30.04463732	-94.89047453
16509338	N - NOT INJURED	2018	MOTOR VEHICLE IN TRANSPORT	30.05730523	-94.82963235
16509340	C - POSSIBLE INJURY	2018	MOTOR VEHICLE IN TRANSPORT	30.05274268	-94.74349034
16511527	N - NOT INJURED	2018	OVERTURNED	30.28832701	-95.12363712
16517439	C - POSSIBLE INJURY	2018	ANIMAL	30.12121966	-94.92665083
16535742	B - SUSPECTED MINOR INJURY	2018	OTHER OBJECT	30.31930914	-94.75031422
16505589	N - NOT INJURED	2018	MOTOR VEHICLE IN TRANSPORT	30.04742556	-94.88507711
16511528	N - NOT INJURED	2018	FIXED OBJECT	30.23689722	-94.74084777
16511524	N - NOT INJURED	2018	FIXED OBJECT	30.12430291	-94.89727982
16511529	N - NOT INJURED	2018	ANIMAL	30.45217041	-94.80110379
16531091	N - NOT INJURED	2018	MOTOR VEHICLE IN TRANSPORT	30.34104747	-95.08284426
16531094	N - NOT INJURED	2018	MOTOR VEHICLE IN TRANSPORT	30.34307368	-95.08990801
16546681	N - NOT INJURED	2018	ANIMAL	29.95807924	-94.9540384
16513830	N - NOT INJURED	2018	MOTOR VEHICLE IN TRANSPORT	30.04398727	-94.89003754
16521246	N - NOT INJURED	2018	FIXED OBJECT	No Data	No Data
16525569	B - SUSPECTED MINOR INJURY	2018	FIXED OBJECT	30.23601479	-95.09359158
16547207	C - POSSIBLE INJURY	2018	MOTOR VEHICLE IN TRANSPORT	30.21126065	-94.95806705
16531092	N - NOT INJURED	2018	FIXED OBJECT	30.31999598	-95.10253965
16520898	A - SUSPECTED SERIOUS INJURY	2018	MOTOR VEHICLE IN TRANSPORT	30.09282518	-94.75511604
16533721	N - NOT INJURED	2018	MOTOR VEHICLE IN TRANSPORT	30.31345958	-95.10629383
16535724	N - NOT INJURED	2018	OVERTURNED	30.32461599	-94.91247998
16515984	N - NOT INJURED	2018	MOTOR VEHICLE IN TRANSPORT	30.04748993	-94.88964148
16533723	N - NOT INJURED	2018	MOTOR VEHICLE IN TRANSPORT	30.34398563	-95.08487139
16541091	N - NOT INJURED	2018	PARKED CAR	30.06065259	-94.797111
16515983	B - SUSPECTED MINOR INJURY	2018	MOTOR VEHICLE IN TRANSPORT	29.98786736	-94.96565247
16517473	N - NOT INJURED	2018	OTHER NON COLLISION	30.2948126	-95.11849745
16517432	N - NOT INJURED	2018	MOTOR VEHICLE IN TRANSPORT	30.04649706	-94.88625811
16531093	N - NOT INJURED	2018	MOTOR VEHICLE IN TRANSPORT	30.34511467	-95.08741314
16535714	N - NOT INJURED	2018	MOTOR VEHICLE IN TRANSPORT	29.98204798	-94.96437627
16535720	N - NOT INJURED	2018	FIXED OBJECT	30.28980007	-95.09708353
16527052	C - POSSIBLE INJURY	2018	FIXED OBJECT	30.04372862	-95.04065132
16535741	C - POSSIBLE INJURY	2018	FIXED OBJECT	30.45438723	-94.80321452
16541092	N - NOT INJURED	2018	MOTOR VEHICLE IN TRANSPORT	30.08069167	-94.77203109
16556237	C - POSSIBLE INJURY	2018	MOTOR VEHICLE IN TRANSPORT	30.34246405	-95.08847704
16525584	99 - UNKNOWN	2018	FIXED OBJECT	29.98221474	-94.95662
16530775	K - FATAL INJURY	2018	MOTOR VEHICLE IN TRANSPORT	30.04616824	-94.96372857
16533722	N - NOT INJURED	2018	MOTOR VEHICLE IN TRANSPORT	30.34104979	-95.08072373
16535730	B - SUSPECTED MINOR INJURY	2018	FIXED OBJECT	30.20487919	-95.09414637

Crash ID	Crash Severity	Crash Year	First Harmful Event	Latitude	Longitude
16535776	B - SUSPECTED MINOR INJURY	2018	OVERTURNED	30.10292021	-94.82639916
16541094	N - NOT INJURED	2018	MOTOR VEHICLE IN TRANSPORT	30.07375068	-94.77178686
16551455	99 - UNKNOWN	2018	PARKED CAR	No Data	No Data
16535733	N - NOT INJURED	2018	MOTOR VEHICLE IN TRANSPORT	30.10850607	-94.64416111
16539094	N - NOT INJURED	2018	MOTOR VEHICLE IN TRANSPORT	30.34106426	-95.08401316
16541095	N - NOT INJURED	2018	MOTOR VEHICLE IN TRANSPORT	30.05802155	-94.7716785
16535816	N - NOT INJURED	2018	MOTOR VEHICLE IN TRANSPORT	30.04974937	-94.71916962
16570098	N - NOT INJURED	2018	MOTOR VEHICLE IN TRANSPORT	30.34133467	-95.08280314
16709046	N - NOT INJURED	2018	MOTOR VEHICLE IN TRANSPORT	30.33905467	-95.09091314
16527053	N - NOT INJURED	2018	FIXED OBJECT	30.0602765	-94.90099094
16530798	C - POSSIBLE INJURY	2018	FIXED OBJECT	30.06744876	-94.87808861
16535812	N - NOT INJURED	2018	MOTOR VEHICLE IN TRANSPORT	30.25093184	-94.66948764
16539095	N - NOT INJURED	2018	MOTOR VEHICLE IN TRANSPORT	30.35536271	-95.09032547
16540629	N - NOT INJURED	2018	FIXED OBJECT	30.02468928	-94.5008653
16527157	N - NOT INJURED	2018	MOTOR VEHICLE IN TRANSPORT	30.30708806	-95.12613646
16527343	N - NOT INJURED	2018	MOTOR VEHICLE IN TRANSPORT	30.03424999	-94.99286728
16535746	N - NOT INJURED	2018	MOTOR VEHICLE IN TRANSPORT	30.36843681	-95.07491302
16541093	N - NOT INJURED	2018	MOTOR VEHICLE IN TRANSPORT	30.06414162	-94.79780504
16547209	N - NOT INJURED	2018	MOTOR VEHICLE IN TRANSPORT	30.15186044	-94.73525723
16547211	N - NOT INJURED	2018	OVERTURNED	30.33181096	-94.9672254
16549894	N - NOT INJURED	2018	MOTOR VEHICLE IN TRANSPORT	30.15871263	-94.75674779
16551453	N - NOT INJURED	2018	FIXED OBJECT	30.01009434	-94.77201177
16535764	B - SUSPECTED MINOR INJURY	2018	MOTOR VEHICLE IN TRANSPORT	30.41455078	-94.90054321
16539092	N - NOT INJURED	2018	MOTOR VEHICLE IN TRANSPORT	30.3137388	-95.08542278
16547195	B - SUSPECTED MINOR INJURY	2018	OVERTURNED	30.31904221	-94.99660492
16549698	N - NOT INJURED	2018	MOTOR VEHICLE IN TRANSPORT	30.3137388	-95.08542278
16549905	K - FATAL INJURY	2018	MOTOR VEHICLE IN TRANSPORT	30.3202226	-95.02643617
16587855	N - NOT INJURED	2018	MOTOR VEHICLE IN TRANSPORT	30.3526277	-95.0898703
16603951	99 - UNKNOWN	2018	FIXED OBJECT	30.35576673	-95.1289178
16538429	N - NOT INJURED	2018	MOTOR VEHICLE IN TRANSPORT	30.0462706	-94.94222653
16538430	B - SUSPECTED MINOR INJURY	2018	MOTOR VEHICLE IN TRANSPORT	30.04405944	-94.89008826
16539093	N - NOT INJURED	2018	MOTOR VEHICLE IN TRANSPORT	30.33809686	-95.09280168
16547192	A - SUSPECTED SERIOUS INJURY	2018	OVERTURNED	29.99224537	-94.74309054
16549699	N - NOT INJURED	2018	OVERTURNED	30.36823451	-95.0751131
16567498	K - FATAL INJURY	2018	FIXED OBJECT	30.34017087	-95.06920224
16535745	N - NOT INJURED	2018	MOTOR VEHICLE IN TRANSPORT	30.16968048	-94.93538374
16535801	N - NOT INJURED	2018	FIXED OBJECT	29.89317296	-94.8306018
16538431	B - SUSPECTED MINOR INJURY	2018	MOTOR VEHICLE IN TRANSPORT	29.98786736	-94.96565247
16597374	N - NOT INJURED	2018	MOTOR VEHICLE IN TRANSPORT	30.33875017	-95.09892209
16535800	N - NOT INJURED	2018	OVERTURNED	30.42606266	-94.84884529
16540630	N - NOT INJURED	2018	FIXED OBJECT	30.44097204	-94.84277014
16549679	N - NOT INJURED	2018	MOTOR VEHICLE IN TRANSPORT	30.04659323	-94.8861358
16554524	99 - UNKNOWN	2018	OVERTURNED	30.3468568	-95.11721464
16554526	N - NOT INJURED	2018	MOTOR VEHICLE IN TRANSPORT	30.10533325	-94.85863155
16567103	A - SUSPECTED SERIOUS INJURY	2018	MOTOR VEHICLE IN TRANSPORT	30.10575104	-94.85872044
16597375	N - NOT INJURED	2018	MOTOR VEHICLE IN TRANSPORT	30.34317162	-95.08985102
16538433	N - NOT INJURED	2018	MOTOR VEHICLE IN TRANSPORT	30.05275391	-94.89586143
16541087	N - NOT INJURED	2018	MOTOR VEHICLE IN TRANSPORT	No Data	No Data
16541088	N - NOT INJURED	2018	MOTOR VEHICLE IN TRANSPORT	30.0535553	-94.74346473
16546682	A - SUSPECTED SERIOUS INJURY	2018	OVERTURNED	30.2589464	-95.08547458
16587854	C - POSSIBLE INJURY	2018	PEDALCYCLIST	30.34636605	-95.08178368
16587856	N - NOT INJURED	2018	MOTOR VEHICLE IN TRANSPORT	30.33852509	-95.09256191
16541089	C - POSSIBLE INJURY	2018	MOTOR VEHICLE IN TRANSPORT	30.05657568	-94.79704299

Crash ID	Crash Severity	Crash Year	First Harmful Event	Latitude	Longitude
16541090	N - NOT INJURED	2018	MOTOR VEHICLE IN TRANSPORT	30.05800056	-94.77152252
16550734	N - NOT INJURED	2018	MOTOR VEHICLE IN TRANSPORT	30.04630668	-94.89747844
16554519	N - NOT INJURED	2018	FIXED OBJECT	30.23915563	-94.92989075
16556233	N - NOT INJURED	2018	MOTOR VEHICLE IN TRANSPORT	30.33383942	-95.06040955
16567108	N - NOT INJURED	2018	FIXED OBJECT	30.33252989	-95.02640609
16568321	N - NOT INJURED	2018	MOTOR VEHICLE IN TRANSPORT	30.05402081	-94.74629434
16749512	C - POSSIBLE INJURY	2018	MOTOR VEHICLE IN TRANSPORT	30.35375394	-95.08893
16541284	B - SUSPECTED MINOR INJURY	2018	MOTOR VEHICLE IN TRANSPORT	30.33113378	-95.05685364
16549701	N - NOT INJURED	2018	ANIMAL	30.34757306	-95.07860293
16551447	N - NOT INJURED	2018	MOTOR VEHICLE IN TRANSPORT	30.070635	-94.78892922
16554514	N - NOT INJURED	2018	MOTOR VEHICLE IN TRANSPORT	30.2872211	-95.12456224
16561476	99 - UNKNOWN	2018	FIXED OBJECT	30.11658735	-94.73777638
16547462	N - NOT INJURED	2018	MOTOR VEHICLE IN TRANSPORT	30.04670222	-94.89182408
16550742	N - NOT INJURED	2018	MOTOR VEHICLE IN TRANSPORT	30.0419619	-94.89353402
16551444	N - NOT INJURED	2018	MOTOR VEHICLE IN TRANSPORT	30.09452244	-94.7530276
16550743	N - NOT INJURED	2018	MOTOR VEHICLE IN TRANSPORT	30.04649706	-94.88625811
16550744	N - NOT INJURED	2018	FIXED OBJECT	30.08324414	-94.91277298
16570100	C - POSSIBLE INJURY	2018	MOTOR VEHICLE IN TRANSPORT	30.3408688	-95.07136223
16545940	N - NOT INJURED	2018	PARKED CAR	No Data	No Data
16556238	N - NOT INJURED	2018	FIXED OBJECT	30.31322537	-95.10636645
16568322	N - NOT INJURED	2018	ANIMAL	30.02619041	-94.58413203
16570099	N - NOT INJURED	2018	MOTOR VEHICLE IN TRANSPORT	No Data	No Data
16570566	N - NOT INJURED	2018	MOTOR VEHICLE IN TRANSPORT	30.15178679	-94.73892171
16547460	N - NOT INJURED	2018	MOTOR VEHICLE IN TRANSPORT	30.04990026	-94.89396498
16560359	N - NOT INJURED	2018	MOTOR VEHICLE IN TRANSPORT	30.04098525	-94.89327884
16568324	N - NOT INJURED	2018	MOTOR VEHICLE IN TRANSPORT	30.32219045	-94.9858736
16568331	C - POSSIBLE INJURY	2018	FIXED OBJECT	30.34504526	-94.95256325
16572793	N - NOT INJURED	2018	MOTOR VEHICLE IN TRANSPORT	30.07339472	-94.78559322
16575021	N - NOT INJURED	2018	FIXED OBJECT	30.0596758	-94.77123115
16552605	N - NOT INJURED	2018	OVERTURNED	30.17083951	-94.71089656
16560142	N - NOT INJURED	2018	MOTOR VEHICLE IN TRANSPORT	30.04636156	-94.89196944
16560144	N - NOT INJURED	2018	MOTOR VEHICLE IN TRANSPORT	30.04444354	-94.88924964
16569930	N - NOT INJURED	2018	PARKED CAR	No Data	No Data
16560147	N - NOT INJURED	2018	MOTOR VEHICLE IN TRANSPORT	30.04788569	-94.88449182
16567946	N - NOT INJURED	2018	MOTOR VEHICLE IN TRANSPORT	30.04575036	-94.77693211
16568325	B - SUSPECTED MINOR INJURY	2018	OVERTURNED	30.15472113	-94.7041815
16568327	N - NOT INJURED	2018	MOTOR VEHICLE IN TRANSPORT	30.32152176	-94.95009613
16598962	C - POSSIBLE INJURY	2018	MOTOR VEHICLE IN TRANSPORT	30.32184472	-95.10151509
16560151	A - SUSPECTED SERIOUS INJURY	2018	FIXED OBJECT	30.04627126	-94.90590464
16569931	C - POSSIBLE INJURY	2018	MOTOR VEHICLE IN TRANSPORT	30.34151479	-95.08623614
16620434	C - POSSIBLE INJURY	2018	MOTOR VEHICLE IN TRANSPORT	30.33999467	-95.09036314
16567943	N - NOT INJURED	2018	PEDESTRIAN	30.06599046	-94.79533668
16574266	N - NOT INJURED	2018	FIXED OBJECT	30.29569581	-95.10459526
16582380	N - NOT INJURED	2018	MOTOR VEHICLE IN TRANSPORT	30.33381224	-95.06043476
16588613	N - NOT INJURED	2018	FIXED OBJECT	30.3342989	-95.08676484
16588622	N - NOT INJURED	2018	FIXED OBJECT	30.33353067	-95.09050478
16588771	N - NOT INJURED	2018	MOTOR VEHICLE IN TRANSPORT	30.32010522	-95.02812097
16566251	N - NOT INJURED	2018	MOTOR VEHICLE IN TRANSPORT	30.04398727	-94.89003754
16568330	N - NOT INJURED	2018	MOTOR VEHICLE IN TRANSPORT	30.0166234	-94.97255011
16569276	B - SUSPECTED MINOR INJURY	2018	MOTOR VEHICLE IN TRANSPORT	30.28482558	-94.97660826
16582382	C - POSSIBLE INJURY	2018	MOTOR VEHICLE IN TRANSPORT	30.35061921	-95.08562394
16566406	B - SUSPECTED MINOR INJURY	2018	FIXED OBJECT	29.98396542	-94.74067109
16567942	N - NOT INJURED	2018	MOTOR VEHICLE IN TRANSPORT	30.05745472	-94.79335322

Crash ID	Crash Severity	Crash Year	First Harmful Event	Latitude	Longitude
16574962	C - POSSIBLE INJURY	2018	MOTOR VEHICLE IN TRANSPORT	30.05793905	-94.77118776
16582378	C - POSSIBLE INJURY	2018	MOTOR VEHICLE IN TRANSPORT	30.3526036	-95.0899505
16592445	N - NOT INJURED	2018	MOTOR VEHICLE IN TRANSPORT	30.31802923	-95.1036296
16573414	C - POSSIBLE INJURY	2018	OVERTURNED	30.22727797	-95.09706661
16575582	N - NOT INJURED	2018	MOTOR VEHICLE IN TRANSPORT	30.04201805	-94.89342223
16576255	C - POSSIBLE INJURY	2018	FIXED OBJECT	30.02002656	-94.89393247
16572586	N - NOT INJURED	2018	MOTOR VEHICLE IN TRANSPORT	30.03996223	-94.89735011
16582379	C - POSSIBLE INJURY	2018	MOTOR VEHICLE IN TRANSPORT	30.34107232	-95.07479956
16582381	N - NOT INJURED	2018	MOTOR VEHICLE IN TRANSPORT	30.34895823	-95.07440255
16592449	N - NOT INJURED	2018	MOTOR VEHICLE IN TRANSPORT	30.35530641	-95.12732818
16592453	B - SUSPECTED MINOR INJURY	2018	FIXED OBJECT	30.35544104	-95.12498079
16593698	B - SUSPECTED MINOR INJURY	2018	MOTOR VEHICLE IN TRANSPORT	30.32523112	-95.08586845
16581448	N - NOT INJURED	2018	MOTOR VEHICLE IN TRANSPORT	30.05659192	-94.80230081
16581450	N - NOT INJURED	2018	MOTOR VEHICLE IN TRANSPORT	30.07245979	-94.78581871
16592452	B - SUSPECTED MINOR INJURY	2018	MOTOR VEHICLE IN TRANSPORT	30.31951237	-95.03660377
16592455	N - NOT INJURED	2018	MOTOR VEHICLE IN TRANSPORT	30.32481494	-94.9503137
16595738	N - NOT INJURED	2018	MOTOR VEHICLE IN TRANSPORT	No Data	No Data
16709045	N - NOT INJURED	2018	MOTOR VEHICLE IN TRANSPORT	30.34181904	-95.08697968
16572351	N - NOT INJURED	2018	MOTOR VEHICLE IN TRANSPORT	30.04395764	-94.89009327
16572579	C - POSSIBLE INJURY	2018	MOTOR VEHICLE IN TRANSPORT	30.0439241	-94.89015161
16581505	A - SUSPECTED SERIOUS INJURY	2018	MOTOR VEHICLE IN TRANSPORT	30.05789819	-94.77096428
16608216	N - NOT INJURED	2018	MOTOR VEHICLE IN TRANSPORT	30.06195472	-94.79713322
16575584	N - NOT INJURED	2018	PARKED CAR	30.04441317	-94.88930236
16589207	N - NOT INJURED	2018	MOTOR VEHICLE IN TRANSPORT	30.05658472	-94.80200322
16598979	C - POSSIBLE INJURY	2018	FIXED OBJECT	30.34107806	-95.07444985
16694828	N - NOT INJURED	2018	MOTOR VEHICLE IN TRANSPORT	30.34189962	-95.09059118
16598980	N - NOT INJURED	2018	FIXED OBJECT	30.3412852	-95.09433599
16609892	N - NOT INJURED	2018	MOTOR VEHICLE IN TRANSPORT	30.34107942	-95.07424406
16694803	C - POSSIBLE INJURY	2018	MOTOR VEHICLE IN TRANSPORT	30.34443595	-95.08911534
16585554	B - SUSPECTED MINOR INJURY	2018	MOTOR VEHICLE IN TRANSPORT	30.01632513	-94.92819688
16606781	N - NOT INJURED	2018	MOTOR VEHICLE IN TRANSPORT	30.1563978	-94.73640018
16585556	C - POSSIBLE INJURY	2018	MOTOR VEHICLE IN TRANSPORT	30.01500515	-94.87527203
16603339	N - NOT INJURED	2018	MOTOR VEHICLE IN TRANSPORT	30.34088236	-95.0714238
16603342	C - POSSIBLE INJURY	2018	MOTOR VEHICLE IN TRANSPORT	30.33348178	-95.05993736
16585558	N - NOT INJURED	2018	MOTOR VEHICLE IN TRANSPORT	30.03996223	-94.89735011
16603337	N - NOT INJURED	2018	MOTOR VEHICLE IN TRANSPORT	30.33382711	-95.06039089
16606719	N - NOT INJURED	2018	OVERTURNED	30.32124903	-95.00452408
16606771	N - NOT INJURED	2018	FIXED OBJECT	30.02462521	-94.56112434
16608219	N - NOT INJURED	2018	MOTOR VEHICLE IN TRANSPORT	30.07341472	-94.78706323
16614984	N - NOT INJURED	2018	MOTOR VEHICLE IN TRANSPORT	30.05344472	-94.74958324
16659887	N - NOT INJURED	2018	MOTOR VEHICLE IN TRANSPORT	30.34051584	-95.07008227
16590764	N - NOT INJURED	2018	MOTOR VEHICLE IN TRANSPORT	30.04199451	-94.89338355
16598568	B - SUSPECTED MINOR INJURY	2018	FIXED OBJECT	30.36067217	-95.09311099
16598594	N - NOT INJURED	2018	MOTOR VEHICLE IN TRANSPORT	30.32814871	-95.14204285
16606716	A - SUSPECTED SERIOUS INJURY	2018	ANIMAL	30.32046406	-95.02297045
16606717	B - SUSPECTED MINOR INJURY	2018	FIXED OBJECT	30.40844183	-94.86325099
16620436	N - NOT INJURED	2018	MOTOR VEHICLE IN TRANSPORT	30.34750826	-95.08737291
16606710	N - NOT INJURED	2018	MOTOR VEHICLE IN TRANSPORT	30.0516349	-94.73113894
16606714	N - NOT INJURED	2018	MOTOR VEHICLE IN TRANSPORT	30.32025458	-95.02597713
16608221	N - NOT INJURED	2018	ANIMAL	30.05651951	-94.80829987
16608696	N - NOT INJURED	2018	MOTOR VEHICLE IN TRANSPORT	30.36567784	-94.96895652
16620437	N - NOT INJURED	2018	MOTOR VEHICLE IN TRANSPORT	30.36959641	-95.07388179
16606773	C - POSSIBLE INJURY	2018	MOTOR VEHICLE IN TRANSPORT	30.24860121	-95.08835727

Crash ID	Crash Severity	Crash Year	First Harmful Event	Latitude	Longitude
16609890	N - NOT INJURED	2018	OVERTURNED	30.36292411	-95.02337852
16617309	N - NOT INJURED	2018	MOTOR VEHICLE IN TRANSPORT	30.13493053	-94.87616438
16598564	N - NOT INJURED	2018	MOTOR VEHICLE IN TRANSPORT	30.12066	-94.91535319
16608682	N - NOT INJURED	2018	MOTOR VEHICLE IN TRANSPORT	30.27133389	-95.06815004
16609891	N - NOT INJURED	2018	MOTOR VEHICLE IN TRANSPORT	30.32806725	-95.05275629
16598471	B - SUSPECTED MINOR INJURY	2018	MOTOR VEHICLE IN TRANSPORT	30.03996223	-94.89735011
16606708	B - SUSPECTED MINOR INJURY	2018	FIXED OBJECT	30.04643674	-94.69900836
16608679	N - NOT INJURED	2018	MOTOR VEHICLE IN TRANSPORT	30.17579992	-94.74159696
16608681	C - POSSIBLE INJURY	2018	FIXED OBJECT	30.31996173	-95.03018036
16598472	C - POSSIBLE INJURY	2018	MOTOR VEHICLE IN TRANSPORT	30.05698464	-94.89872803
16606706	B - SUSPECTED MINOR INJURY	2018	MOTOR VEHICLE IN TRANSPORT	29.99187617	-94.74282322
16608213	C - POSSIBLE INJURY	2018	MOTOR VEHICLE IN TRANSPORT	30.05848429	-94.78283475
16608678	K - FATAL INJURY	2018	MOTOR VEHICLE IN TRANSPORT	30.2872211	-95.12456224
16621258	N - NOT INJURED	2018	MOTOR VEHICLE IN TRANSPORT	30.2652949	-95.08485692
16694802	A - SUSPECTED SERIOUS INJURY	2018	MOTOR VEHICLE IN TRANSPORT	30.35060386	-95.08552611
16598475	N - NOT INJURED	2018	FIXED OBJECT	30.01513645	-94.87531811
16598479	N - NOT INJURED	2018	MOTOR VEHICLE IN TRANSPORT	30.10402113	-94.9912226
16598482	B - SUSPECTED MINOR INJURY	2018	MOTOR VEHICLE IN TRANSPORT	30.0640218	-94.90348257
16606703	N - NOT INJURED	2018	MOTOR VEHICLE IN TRANSPORT	30.28129963	-95.12932159
16608218	N - NOT INJURED	2018	MOTOR VEHICLE IN TRANSPORT	30.05658472	-94.80200322
16608215	N - NOT INJURED	2018	MOTOR VEHICLE IN TRANSPORT	30.0565631	-94.80527731
16608673	N - NOT INJURED	2018	FIXED OBJECT	30.04628473	-94.89871
16611186	N - NOT INJURED	2018	MOTOR VEHICLE IN TRANSPORT	30.04649407	-94.88626191
16621257	B - SUSPECTED MINOR INJURY	2018	MOTOR VEHICLE IN TRANSPORT	30.3513274	-95.08510502
16624338	N - NOT INJURED	2018	MOTOR VEHICLE IN TRANSPORT	30.07476937	-94.78184305
16624403	N - NOT INJURED	2018	MOTOR VEHICLE IN TRANSPORT	30.05855946	-94.77662447
16694797	N - NOT INJURED	2018	MOTOR VEHICLE IN TRANSPORT	30.3404156	-95.09145473
16603952	N - NOT INJURED	2018	MOTOR VEHICLE IN TRANSPORT	No Data	No Data
16605762	N - NOT INJURED	2018	MOTOR VEHICLE IN TRANSPORT	30.03996223	-94.89735011
16608676	N - NOT INJURED	2018	MOTOR VEHICLE IN TRANSPORT	No Data	No Data
16620435	N - NOT INJURED	2018	MOTOR VEHICLE IN TRANSPORT	30.37470719	-95.07068793
16624340	N - NOT INJURED	2018	FIXED OBJECT	30.05853829	-94.77623007
16624341	N - NOT INJURED	2018	MOTOR VEHICLE IN TRANSPORT	30.05857865	-94.78006803
16608672	N - NOT INJURED	2018	FIXED OBJECT	30.15722521	-94.75388132
16613565	N - NOT INJURED	2018	MOTOR VEHICLE IN TRANSPORT	30.04634526	-94.88615407
16620418	N - NOT INJURED	2018	MOTOR VEHICLE IN TRANSPORT	30.34104713	-95.08315276
16621255	N - NOT INJURED	2018	FIXED OBJECT	30.02408229	-94.55770133
16631029	C - POSSIBLE INJURY	2018	MOTOR VEHICLE IN TRANSPORT	30.16403808	-95.09533241
16621246	N - NOT INJURED	2018	FIXED OBJECT	30.31978769	-95.03258526
16621248	N - NOT INJURED	2018	FIXED OBJECT	30.27350379	-95.13588578
16621254	N - NOT INJURED	2018	MOTOR VEHICLE IN TRANSPORT	30.21357628	-95.11031831
16628379	N - NOT INJURED	2018	FIXED OBJECT	30.15433718	-94.92923689
16633620	N - NOT INJURED	2018	FIXED OBJECT	30.34400947	-94.95786254
16607783	N - NOT INJURED	2018	MOTOR VEHICLE IN TRANSPORT	30.0485182	-94.8875717
16607808	N - NOT INJURED	2018	MOTOR VEHICLE IN TRANSPORT	30.04649706	-94.88625811
16613555	C - POSSIBLE INJURY	2018	MOTOR VEHICLE IN TRANSPORT	30.04645157	-94.89167023
16614977	N - NOT INJURED	2018	MOTOR VEHICLE IN TRANSPORT	No Data	No Data
16620438	N - NOT INJURED	2018	MOTOR VEHICLE IN TRANSPORT	30.33707928	-95.1103299
16620439	N - NOT INJURED	2018	MOTOR VEHICLE IN TRANSPORT	30.34683198	-95.08059659
16621149	N - NOT INJURED	2018	OVERTURNED	30.22267302	-94.91680348
16621151	N - NOT INJURED	2018	OVERTURNED	30.24691372	-94.7534247
16621152	N - NOT INJURED	2018	FIXED OBJECT	30.37535292	-95.07029543
16611184	N - NOT INJURED	2018	MOTOR VEHICLE IN TRANSPORT	30.04150255	-94.89458819

Crash ID	Crash Severity	Crash Year	First Harmful Event	Latitude	Longitude
16621142	B - SUSPECTED MINOR INJURY	2018	FIXED OBJECT	30.10778024	-94.91682031
16621249	N - NOT INJURED	2018	MOTOR VEHICLE IN TRANSPORT	29.99862577	-94.75083889
16624339	B - SUSPECTED MINOR INJURY	2018	MOTOR VEHICLE IN TRANSPORT	30.0901432	-94.75895691
16631034	99 - UNKNOWN	2018	FIXED OBJECT	30.06327978	-95.02165718
16646345	C - POSSIBLE INJURY	2018	MOTOR VEHICLE IN TRANSPORT	30.11097485	-94.64220007
16665612	C - POSSIBLE INJURY	2018	ANIMAL	30.06628037	-94.79518138
16617853	B - SUSPECTED MINOR INJURY	2018	MOTOR VEHICLE IN TRANSPORT	30.09373727	-94.91709118
16624336	N - NOT INJURED	2018	MOTOR VEHICLE IN TRANSPORT	30.0598351	-94.79589687
16631090	A - SUSPECTED SERIOUS INJURY	2018	MOTOR VEHICLE IN TRANSPORT	30.36937797	-95.09440905
16634078	C - POSSIBLE INJURY	2018	MOTOR VEHICLE IN TRANSPORT	30.00978225	-94.93671656
16617588	C - POSSIBLE INJURY	2018	MOTOR VEHICLE IN TRANSPORT	30.04895044	-94.89333376
16621139	C - POSSIBLE INJURY	2018	FIXED OBJECT	30.32485941	-95.05238636
16617851	N - NOT INJURED	2018	MOTOR VEHICLE IN TRANSPORT	30.04649747	-94.88625761
16617852	N - NOT INJURED	2018	MOTOR VEHICLE IN TRANSPORT	30.04630857	-94.89815066
16628380	N - NOT INJURED	2018	FIXED OBJECT	30.04897649	-94.89335107
16653211	N - NOT INJURED	2018	ANIMAL	29.97081379	-94.8436081
16616631	N - NOT INJURED	2018	FIXED OBJECT	30.04303372	-94.99280213
16632060	N - NOT INJURED	2018	ANIMAL	30.41295673	-94.76619277
16644186	N - NOT INJURED	2018	MOTOR VEHICLE IN TRANSPORT	30.29159488	-94.74786947
16624040	N - NOT INJURED	2018	MOTOR VEHICLE IN TRANSPORT	30.00673679	-94.89787606
16632061	B - SUSPECTED MINOR INJURY	2018	ANIMAL	30.21450212	-94.81201061
16632056	N - NOT INJURED	2018	OVERTURNED	30.02812611	-94.47585883
16633268	N - NOT INJURED	2018	MOTOR VEHICLE IN TRANSPORT	30.29169413	-95.08696653
16633526	N - NOT INJURED	2018	ANIMAL	29.99590295	-94.90244504
16652940	N - NOT INJURED	2018	MOTOR VEHICLE IN TRANSPORT	30.15660667	-94.73918152
16633464	C - POSSIBLE INJURY	2018	MOTOR VEHICLE IN TRANSPORT	29.98795494	-94.96553563
16633630	N - NOT INJURED	2018	FIXED OBJECT	30.32150923	-94.95005111
16633632	N - NOT INJURED	2018	MOTOR VEHICLE IN TRANSPORT	30.29212578	-95.12813422
16638732	B - SUSPECTED MINOR INJURY	2018	MOTOR VEHICLE IN TRANSPORT	30.36959641	-95.07388179
16638739	C - POSSIBLE INJURY	2018	MOTOR VEHICLE IN TRANSPORT	30.05501514	-94.75249129
16659888	N - NOT INJURED	2018	MOTOR VEHICLE IN TRANSPORT	No Data	No Data
16749513	N - NOT INJURED	2018	MOTOR VEHICLE IN TRANSPORT	30.3684862	-95.07486893
16633625	N - NOT INJURED	2018	MOTOR VEHICLE IN TRANSPORT	30.24696541	-94.74211884
16633626	N - NOT INJURED	2018	FIXED OBJECT	30.04897649	-94.89335107
16633647	N - NOT INJURED	2018	PARKED CAR	30.05783492	-94.89374922
16649287	N - NOT INJURED	2018	MOTOR VEHICLE IN TRANSPORT	No Data	No Data
16633622	B - SUSPECTED MINOR INJURY	2018	OVERTURNED	30.4327311	-94.90529734
16650416	99 - UNKNOWN	2018	MOTOR VEHICLE IN TRANSPORT	30.31904221	-94.99660492
16638733	N - NOT INJURED	2018	MOTOR VEHICLE IN TRANSPORT	30.34404939	-95.08926677
16649284	N - NOT INJURED	2018	PARKED CAR	30.3197642	-95.08815078
16654924	N - NOT INJURED	2018	MOTOR VEHICLE IN TRANSPORT	30.34357014	-95.0882673
16670719	N - NOT INJURED	2018	FIXED OBJECT	30.02563092	-94.57918689
16633595	N - NOT INJURED	2018	MOTOR VEHICLE IN TRANSPORT	30.04828782	-94.88398031
16633644	B - SUSPECTED MINOR INJURY	2018	MOTOR VEHICLE IN TRANSPORT	30.04398727	-94.89003754
16635855	N - NOT INJURED	2018	MOTOR VEHICLE IN TRANSPORT	29.91358856	-94.82542554
16644233	N - NOT INJURED	2018	OVERTURNED	29.9642324	-94.72054444
16665606	C - POSSIBLE INJURY	2018	FIXED OBJECT	30.05846934	-94.7830272
16638737	N - NOT INJURED	2018	MOTOR VEHICLE IN TRANSPORT	30.05745472	-94.79335322
16649406	N - NOT INJURED	2018	MOTOR VEHICLE IN TRANSPORT	30.04098525	-94.89327884
16652304	B - SUSPECTED MINOR INJURY	2018	MOTOR VEHICLE IN TRANSPORT	30.28173812	-95.08544004
16654925	C - POSSIBLE INJURY	2018	MOTOR VEHICLE IN TRANSPORT	30.35658069	-95.08115475
16670640	N - NOT INJURED	2018	MOTOR VEHICLE IN TRANSPORT	30.29476975	-95.10414692
16647380	N - NOT INJURED	2018	FIXED OBJECT	30.00870412	-94.93812009

Crash ID	Crash Severity	Crash Year	First Harmful Event	Latitude	Longitude
16649279	B - SUSPECTED MINOR INJURY	2018	MOTOR VEHICLE IN TRANSPORT	No Data	No Data
16649281	N - NOT INJURED	2018	MOTOR VEHICLE IN TRANSPORT	30.44127578	-94.7664225
16652941	N - NOT INJURED	2018	FIXED OBJECT	30.33934781	-95.0677661
16659890	C - POSSIBLE INJURY	2018	MOTOR VEHICLE IN TRANSPORT	30.34070647	-95.07068263
16665592	N - NOT INJURED	2018	MOTOR VEHICLE IN TRANSPORT	30.05820818	-94.77311664
16660652	99 - UNKNOWN	2018	FIXED OBJECT	30.06936864	-94.76306555
16716033	N - NOT INJURED	2018	MOTOR VEHICLE IN TRANSPORT	30.30013675	-94.94534227
16716038	C - POSSIBLE INJURY	2018	OVERTURNED	30.29931468	-94.94531821
16647381	C - POSSIBLE INJURY	2018	MOTOR VEHICLE IN TRANSPORT	30.0394443	-94.89807687
16670648	N - NOT INJURED	2018	OVERTURNED	30.2299312	-95.09751429
16670650	N - NOT INJURED	2018	MOTOR VEHICLE IN TRANSPORT	30.32034829	-95.02463206
16682552	N - NOT INJURED	2018	MOTOR VEHICLE IN TRANSPORT	30.05800056	-94.77152252
16684924	N - NOT INJURED	2018	MOTOR VEHICLE IN TRANSPORT	30.07313912	-94.78466741
16749514	N - NOT INJURED	2018	MOTOR VEHICLE IN TRANSPORT	30.3439806	-95.08487432
16760888	N - NOT INJURED	2018	MOTOR VEHICLE IN TRANSPORT	30.33673728	-95.06427853
16647383	C - POSSIBLE INJURY	2018	MOTOR VEHICLE IN TRANSPORT	30.04804092	-94.88429437
16659886	N - NOT INJURED	2018	MOTOR VEHICLE IN TRANSPORT	30.33643467	-95.07644314
16661036	N - NOT INJURED	2018	MOTOR VEHICLE IN TRANSPORT	30.0451434	-94.88804815
16665604	C - POSSIBLE INJURY	2018	MOTOR VEHICLE IN TRANSPORT	30.05814253	-94.77258618
16656796	N - NOT INJURED	2018	ANIMAL	30.0168377	-94.93105166
16659891	C - POSSIBLE INJURY	2018	FIXED OBJECT	30.33886467	-95.09052313
16670651	N - NOT INJURED	2018	MOTOR VEHICLE IN TRANSPORT	30.28526745	-95.12618878
16670743	N - NOT INJURED	2018	MOTOR VEHICLE IN TRANSPORT	30.02709678	-94.9520902
16651250	N - NOT INJURED	2018	MOTOR VEHICLE IN TRANSPORT	30.15890322	-94.93106493
16651261	N - NOT INJURED	2018	MOTOR VEHICLE IN TRANSPORT	30.01663435	-94.99199011
16670655	N - NOT INJURED	2018	OTHER OBJECT	30.29214468	-95.12061859
16678117	N - NOT INJURED	2018	MOTOR VEHICLE IN TRANSPORT	30.35055829	-95.08543744
16678120	N - NOT INJURED	2018	MOTOR VEHICLE IN TRANSPORT	30.34210099	-95.09047401
16656794	A - SUSPECTED SERIOUS INJURY	2018	MOTOR VEHICLE IN TRANSPORT	30.03238861	-94.89392715
16670605	N - NOT INJURED	2018	MOTOR VEHICLE IN TRANSPORT	30.28524472	-95.12620629
16670681	N - NOT INJURED	2018	ANIMAL	30.41936303	-94.86087401
16678133	N - NOT INJURED	2018	FIXED OBJECT	30.33602907	-95.09796465
16693548	N - NOT INJURED	2018	MOTOR VEHICLE IN TRANSPORT	30.31859933	-94.99580114
16653604	99 - UNKNOWN	2018	MOTOR VEHICLE IN TRANSPORT	30.04630715	-94.897636
16672008	N - NOT INJURED	2018	MOTOR VEHICLE IN TRANSPORT	30.33209467	-95.07383314
16678118	N - NOT INJURED	2018	MOTOR VEHICLE IN TRANSPORT	30.33378167	-95.06033122
16684069	B - SUSPECTED MINOR INJURY	2018	MOTOR VEHICLE IN TRANSPORT	30.27223078	-94.78491945
16656792	N - NOT INJURED	2018	MOTOR VEHICLE IN TRANSPORT	30.03996223	-94.89735011
16656793	N - NOT INJURED	2018	OVERTURNED	30.02592092	-94.89393397
16665602	N - NOT INJURED	2018	ANIMAL	30.12732406	-94.73760928
16670702	N - NOT INJURED	2018	MOTOR VEHICLE IN TRANSPORT	30.3370843	-95.11039313
16760884	N - NOT INJURED	2018	MOTOR VEHICLE IN TRANSPORT	30.34294924	-95.08998042
16657854	N - NOT INJURED	2018	MOTOR VEHICLE IN TRANSPORT	30.04156231	-94.89442489
16661035	C - POSSIBLE INJURY	2018	MOTOR VEHICLE IN TRANSPORT	30.04630251	-94.89252942
16670704	N - NOT INJURED	2018	FIXED OBJECT	30.06892722	-94.70071119
16670705	N - NOT INJURED	2018	ANIMAL	30.37265215	-94.7609904
16670708	N - NOT INJURED	2018	OVERTURNED	30.06238031	-94.9287625
16672006	C - POSSIBLE INJURY	2018	MOTOR VEHICLE IN TRANSPORT	30.35060977	-95.08554962
16693549	N - NOT INJURED	2018	ANIMAL	29.93084329	-94.95057999
16711473	C - POSSIBLE INJURY	2018	MOTOR VEHICLE IN TRANSPORT	30.33383942	-95.06040955
16729798	C - POSSIBLE INJURY	2018	OTHER OBJECT	No Data	No Data
16661038	N - NOT INJURED	2018	MOTOR VEHICLE IN TRANSPORT	30.04788569	-94.88449182
16662116	N - NOT INJURED	2018	FIXED OBJECT	30.24425303	-94.74141949

Crash ID	Crash Severity	Crash Year	First Harmful Event	Latitude	Longitude
16669717	N - NOT INJURED	2018	MOTOR VEHICLE IN TRANSPORT	30.04090326	-94.89328639
16670711	99 - UNKNOWN	2018	MOTOR VEHICLE IN TRANSPORT	30.16776098	-95.09613332
16670712	N - NOT INJURED	2018	MOTOR VEHICLE IN TRANSPORT	30.11546346	-94.73837403
16679684	N - NOT INJURED	2018	MOTOR VEHICLE IN TRANSPORT	30.07374494	-94.78362047
16689997	N - NOT INJURED	2018	MOTOR VEHICLE IN TRANSPORT	30.05754274	-94.76879834
16690056	N - NOT INJURED	2018	MOTOR VEHICLE IN TRANSPORT	30.08185029	-94.77047441
16665597	N - NOT INJURED	2018	MOTOR VEHICLE IN TRANSPORT	30.05980861	-94.79694493
16665598	C - POSSIBLE INJURY	2018	MOTOR VEHICLE IN TRANSPORT	30.0430737	-94.77626699
16669967	N - NOT INJURED	2018	MOTOR VEHICLE IN TRANSPORT	30.04612074	-94.88673574
16670714	N - NOT INJURED	2018	MOTOR VEHICLE IN TRANSPORT	30.31908348	-94.99657409
16673073	N - NOT INJURED	2018	MOTOR VEHICLE IN TRANSPORT	30.11653199	-94.92579375
16682277	N - NOT INJURED	2018	MOTOR VEHICLE IN TRANSPORT	30.07214544	-94.78635146
16682289	C - POSSIBLE INJURY	2018	MOTOR VEHICLE IN TRANSPORT	30.06306244	-94.79592708
16669748	N - NOT INJURED	2018	MOTOR VEHICLE IN TRANSPORT	30.04645157	-94.89167023
16670727	N - NOT INJURED	2018	FIXED OBJECT	30.07618592	-94.66946588
16673076	N - NOT INJURED	2018	MOTOR VEHICLE IN TRANSPORT	30.04398727	-94.89003754
16693392	N - NOT INJURED	2018	OVERTURNED	30.16224569	-94.76197784
16670720	N - NOT INJURED	2018	FIXED OBJECT	30.16457	-95.09515314
16670725	N - NOT INJURED	2018	MOTOR VEHICLE IN TRANSPORT	30.16457	-95.09515314
16670728	B - SUSPECTED MINOR INJURY	2018	MOTOR VEHICLE IN TRANSPORT	30.28513016	-95.1262945
16693552	N - NOT INJURED	2018	FIXED OBJECT	30.0417153	-94.67419747
16709040	N - NOT INJURED	2018	MOTOR VEHICLE IN TRANSPORT	30.34104741	-95.08289581
16673091	N - NOT INJURED	2018	MOTOR VEHICLE IN TRANSPORT	30.04921481	-94.88248749
16673621	N - NOT INJURED	2018	MOTOR VEHICLE IN TRANSPORT	30.29283554	-95.0890299
16684111	B - SUSPECTED MINOR INJURY	2018	MOTOR VEHICLE IN TRANSPORT	30.04514477	-94.88804599
16673623	K - FATAL INJURY	2018	PEDESTRIAN	30.05407106	-94.7465997
16693402	N - NOT INJURED	2018	OVERTURNED	30.27993115	-94.94491224
16693558	N - NOT INJURED	2018	MOTOR VEHICLE IN TRANSPORT	29.9760411	-94.8470595
16680223	N - NOT INJURED	2018	PARKED CAR	No Data	No Data
16682313	N - NOT INJURED	2018	MOTOR VEHICLE IN TRANSPORT	30.05569901	-94.75687649
16692287	N - NOT INJURED	2018	MOTOR VEHICLE IN TRANSPORT	30.34887751	-95.08517547
16694800	N - NOT INJURED	2018	MOTOR VEHICLE IN TRANSPORT	30.33242467	-95.08560314
16673094	N - NOT INJURED	2018	MOTOR VEHICLE IN TRANSPORT	30.06092305	-94.90141565
16673107	N - NOT INJURED	2018	MOTOR VEHICLE IN TRANSPORT	30.06093021	-94.90142035
16673111	N - NOT INJURED	2018	MOTOR VEHICLE IN TRANSPORT	30.04630338	-94.89268304
16692286	N - NOT INJURED	2018	MOTOR VEHICLE IN TRANSPORT	30.33603897	-95.09759242
16693409	N - NOT INJURED	2018	MOTOR VEHICLE IN TRANSPORT	30.32426946	-94.96443208
16693550	B - SUSPECTED MINOR INJURY	2018	FIXED OBJECT	30.01503876	-94.86435981
16693551	C - POSSIBLE INJURY	2018	ANIMAL	30.46667184	-94.84185327
16700541	N - NOT INJURED	2018	OVERTURNED	30.32375331	-95.10050322
16690338	N - NOT INJURED	2018	MOTOR VEHICLE IN TRANSPORT	30.04630857	-94.89814956
16690353	N - NOT INJURED	2018	MOTOR VEHICLE IN TRANSPORT	30.03996223	-94.89735011
16692289	N - NOT INJURED	2018	MOTOR VEHICLE IN TRANSPORT	30.33533467	-95.07386314
16693398	N - NOT INJURED	2018	MOTOR VEHICLE IN TRANSPORT	30.28419264	-94.74723186
16693410	N - NOT INJURED	2018	MOTOR VEHICLE IN TRANSPORT	30.13983057	-94.92803705
16694798	N - NOT INJURED	2018	MOTOR VEHICLE IN TRANSPORT	30.33388496	-95.06046688
16690365	C - POSSIBLE INJURY	2018	MOTOR VEHICLE IN TRANSPORT	30.03448185	-94.87843991
16693404	C - POSSIBLE INJURY	2018	MOTOR VEHICLE IN TRANSPORT	30.17924113	-95.09583302
16700538	N - NOT INJURED	2018	MOTOR VEHICLE IN TRANSPORT	30.33603687	-95.09767139
16700545	C - POSSIBLE INJURY	2018	MOTOR VEHICLE IN TRANSPORT	30.33383942	-95.06040955
16724198	N - NOT INJURED	2018	MOTOR VEHICLE IN TRANSPORT	30.05800056	-94.77152252
16682299	C - POSSIBLE INJURY	2018	MOTOR VEHICLE IN TRANSPORT	30.06224869	-94.79591221
16692288	N - NOT INJURED	2018	MOTOR VEHICLE IN TRANSPORT	30.33452264	-95.09396228

Crash ID	Crash Severity	Crash Year	First Harmful Event	Latitude	Longitude
16700540	N - NOT INJURED	2018	MOTOR VEHICLE IN TRANSPORT	30.35269659	-95.08986849
16707230	B - SUSPECTED MINOR INJURY	2018	MOTOR VEHICLE IN TRANSPORT	30.28299689	-94.81800971
16716187	N - NOT INJURED	2018	PARKED CAR	No Data	No Data
16690363	N - NOT INJURED	2018	FIXED OBJECT	30.04597112	-94.9758023
16693412	N - NOT INJURED	2018	MOTOR VEHICLE IN TRANSPORT	30.28743958	-95.13040979
16694799	N - NOT INJURED	2018	MOTOR VEHICLE IN TRANSPORT	30.31353265	-95.10618685
16700544	N - NOT INJURED	2018	MOTOR VEHICLE IN TRANSPORT	No Data	No Data
16749515	N - NOT INJURED	2018	MOTOR VEHICLE IN TRANSPORT	No Data	No Data
16694644	N - NOT INJURED	2018	MOTOR VEHICLE IN TRANSPORT	30.04631684	-94.90132886
16691269	N - NOT INJURED	2018	MOTOR VEHICLE IN TRANSPORT	30.30125293	-95.10525633
16699209	B - SUSPECTED MINOR INJURY	2018	MOTOR VEHICLE IN TRANSPORT	30.38138084	-95.06676458
16749516	N - NOT INJURED	2018	MOTOR VEHICLE IN TRANSPORT	30.33411215	-95.06076528
16690364	N - NOT INJURED	2018	MOTOR VEHICLE IN TRANSPORT	30.04648454	-94.88624953
16690370	N - NOT INJURED	2018	MOTOR VEHICLE IN TRANSPORT	30.03845706	-94.89352806
16700542	N - NOT INJURED	2018	MOTOR VEHICLE IN TRANSPORT	30.36528054	-95.09397272
16705556	N - NOT INJURED	2018	MOTOR VEHICLE IN TRANSPORT	29.98786736	-94.96565247
16716097	N - NOT INJURED	2018	MOTOR VEHICLE IN TRANSPORT	30.15660667	-94.73918152
16787379	C - POSSIBLE INJURY	2018	MOTOR VEHICLE IN TRANSPORT	30.36528054	-95.09397272
16691334	B - SUSPECTED MINOR INJURY	2018	FIXED OBJECT	29.93169363	-94.83415232
16693656	N - NOT INJURED	2018	MOTOR VEHICLE IN TRANSPORT	30.0558015	-94.75753237
16700543	C - POSSIBLE INJURY	2018	MOTOR VEHICLE IN TRANSPORT	30.34061669	-95.07037741
16716141	A - SUSPECTED SERIOUS INJURY	2018	FIXED OBJECT	29.94827018	-94.84348682
16716189	N - NOT INJURED	2018	FIXED OBJECT	30.23218985	-94.92569951
16693654	N - NOT INJURED	2018	FIXED OBJECT	No Data	No Data
16716070	N - NOT INJURED	2018	FIXED OBJECT	30.01446807	-94.59857453
16760887	C - POSSIBLE INJURY	2018	MOTOR VEHICLE IN TRANSPORT	30.34105034	-95.08021552
16691299	B - SUSPECTED MINOR INJURY	2018	OVERTURNED	29.97551627	-94.73452447
16698746	B - SUSPECTED MINOR INJURY	2018	MOTOR VEHICLE IN TRANSPORT	30.05769211	-94.81553736
16698820	B - SUSPECTED MINOR INJURY	2018	FIXED OBJECT	30.27579522	-94.74648479
16716045	C - POSSIBLE INJURY	2018	MOTOR VEHICLE IN TRANSPORT	30.2916622	-95.1000714
16716186	N - NOT INJURED	2018	ANIMAL	30.2883796	-94.83768017
16694636	N - NOT INJURED	2018	MOTOR VEHICLE IN TRANSPORT	30.03418179	-94.90493541
16705554	C - POSSIBLE INJURY	2018	MOTOR VEHICLE IN TRANSPORT	30.0473396	-94.88518645
16705555	N - NOT INJURED	2018	MOTOR VEHICLE IN TRANSPORT	30.04630338	-94.89268304
16707740	N - NOT INJURED	2018	MOTOR VEHICLE IN TRANSPORT	30.0461895	-94.88604732
16709042	N - NOT INJURED	2018	MOTOR VEHICLE IN TRANSPORT	30.3410595	-95.07725689
16709044	N - NOT INJURED	2018	MOTOR VEHICLE IN TRANSPORT	30.34107889	-95.07432373
16727992	N - NOT INJURED	2018	MOTOR VEHICLE IN TRANSPORT	30.32440355	-94.94999999
16727994	N - NOT INJURED	2018	MOTOR VEHICLE IN TRANSPORT	30.29169077	-95.08659897
16714377	B - SUSPECTED MINOR INJURY	2018	MOTOR VEHICLE IN TRANSPORT	30.2913069	-95.12128467
16719449	N - NOT INJURED	2018	MOTOR VEHICLE IN TRANSPORT	30.33590562	-95.09365346
16719494	N - NOT INJURED	2018	MOTOR VEHICLE IN TRANSPORT	30.33962757	-95.06819284
16760889	99 - UNKNOWN	2018	OVERTURNED	30.33632994	-95.09954368
16729804	N - NOT INJURED	2018	MOTOR VEHICLE IN TRANSPORT	30.14658435	-94.92776354
16729832	N - NOT INJURED	2018	ANIMAL	30.17430291	-94.9372361
16729834	N - NOT INJURED	2018	FIXED OBJECT	30.28978197	-95.09655982
16729844	N - NOT INJURED	2018	OTHER OBJECT	30.02367836	-94.50742919
16743441	C - POSSIBLE INJURY	2018	FIXED OBJECT	30.03733029	-94.64130394
16745992	N - NOT INJURED	2018	MOTOR VEHICLE IN TRANSPORT	30.06195472	-94.79713322
16808929	N - NOT INJURED	2018	MOTOR VEHICLE IN TRANSPORT	30.34158687	-95.0862657
16716460	N - NOT INJURED	2018	MOTOR VEHICLE IN TRANSPORT	30.04759031	-94.89242985
16719442	N - NOT INJURED	2018	MOTOR VEHICLE IN TRANSPORT	No Data	No Data
16719496	N - NOT INJURED	2018	MOTOR VEHICLE IN TRANSPORT	30.33809467	-95.09146314

Crash ID	Crash Severity	Crash Year	First Harmful Event	Latitude	Longitude
16725281	N - NOT INJURED	2018	FIXED OBJECT	29.91162475	-94.82362322
16734163	N - NOT INJURED	2018	MOTOR VEHICLE IN TRANSPORT	30.05800056	-94.77152252
16705544	N - NOT INJURED	2018	MOTOR VEHICLE IN TRANSPORT	30.04843001	-94.88379945
16705548	N - NOT INJURED	2018	MOTOR VEHICLE IN TRANSPORT	30.04446443	-94.89035896
16716463	N - NOT INJURED	2018	MOTOR VEHICLE IN TRANSPORT	30.0535965	-94.89642532
16716495	N - NOT INJURED	2018	MOTOR VEHICLE IN TRANSPORT	30.04856473	-94.8863432
16719443	N - NOT INJURED	2018	MOTOR VEHICLE IN TRANSPORT	30.35013467	-95.08454314
16719444	N - NOT INJURED	2018	MOTOR VEHICLE IN TRANSPORT	30.29314476	-95.11982347
16719445	N - NOT INJURED	2018	MOTOR VEHICLE IN TRANSPORT	30.34106426	-95.08401316
16727983	N - NOT INJURED	2018	MOTOR VEHICLE IN TRANSPORT	29.98215563	-94.96439933
16743439	N - NOT INJURED	2018	ANIMAL	29.88834891	-94.69585416
16760886	C - POSSIBLE INJURY	2018	MOTOR VEHICLE IN TRANSPORT	30.3407034	-95.07067217
16722397	N - NOT INJURED	2018	MOTOR VEHICLE IN TRANSPORT	30.33802005	-95.08591181
16729818	N - NOT INJURED	2018	ANIMAL	30.33004904	-94.75126145
16729858	B - SUSPECTED MINOR INJURY	2018	MOTOR VEHICLE IN TRANSPORT	30.22186622	-95.09610458
16739932	B - SUSPECTED MINOR INJURY	2018	FIXED OBJECT	30.02398072	-94.55704152
16722399	C - POSSIBLE INJURY	2018	MOTOR VEHICLE IN TRANSPORT	30.35538976	-95.09032505
16729819	N - NOT INJURED	2018	FIXED OBJECT	30.02304091	-94.51214384
16729932	N - NOT INJURED	2018	FIXED OBJECT	30.02368609	-94.50739001
16739938	N - NOT INJURED	2018	FIXED OBJECT	30.24051766	-94.74093451
16892420	N - NOT INJURED	2018	FIXED OBJECT	30.32879973	-95.09939477
16707717	N - NOT INJURED	2018	MOTOR VEHICLE IN TRANSPORT	30.07020132	-94.90727807
16712629	A - SUSPECTED SERIOUS INJURY	2018	MOTOR VEHICLE IN TRANSPORT	30.10703051	-94.92257001
16716472	N - NOT INJURED	2018	MOTOR VEHICLE IN TRANSPORT	30.04496276	-94.88522694
16729814	B - SUSPECTED MINOR INJURY	2018	MOTOR VEHICLE IN TRANSPORT	30.15489361	-94.71802251
16729927	N - NOT INJURED	2018	MOTOR VEHICLE IN TRANSPORT	30.2785338	-95.1315927
16732699	C - POSSIBLE INJURY	2018	MOTOR VEHICLE IN TRANSPORT	30.06101472	-94.78972323
16739934	N - NOT INJURED	2018	FIXED OBJECT	No Data	No Data
16725283	N - NOT INJURED	2018	ANIMAL	29.98712244	-94.85762633
16745790	N - NOT INJURED	2018	MOTOR VEHICLE IN TRANSPORT	30.35020199	-95.07024931
16874348	N - NOT INJURED	2018	MOTOR VEHICLE IN TRANSPORT	30.29201013	-95.12072556
16716475	C - POSSIBLE INJURY	2018	MOTOR VEHICLE IN TRANSPORT	30.0535965	-94.89642532
16716482	C - POSSIBLE INJURY	2018	MOTOR VEHICLE IN TRANSPORT	30.04630644	-94.89322667
16716485	N - NOT INJURED	2018	MOTOR VEHICLE IN TRANSPORT	29.99319355	-94.95868752
16716521	N - NOT INJURED	2018	MOTOR VEHICLE IN TRANSPORT	30.14514629	-94.92782177
16717850	N - NOT INJURED	2018	MOTOR VEHICLE IN TRANSPORT	30.0393572	-94.65412574
16722398	C - POSSIBLE INJURY	2018	MOTOR VEHICLE IN TRANSPORT	30.34107996	-95.07416171
16725286	N - NOT INJURED	2018	MOTOR VEHICLE IN TRANSPORT	30.05355835	-94.74349213
16732701	C - POSSIBLE INJURY	2018	MOTOR VEHICLE IN TRANSPORT	30.07842262	-94.77555915
16716489	N - NOT INJURED	2018	MOTOR VEHICLE IN TRANSPORT	30.03531893	-94.90345361
16716502	N - NOT INJURED	2018	MOTOR VEHICLE IN TRANSPORT	30.0602765	-94.90099094
16716523	N - NOT INJURED	2018	ANIMAL	30.02517762	-94.87691192
16717267	N - NOT INJURED	2018	FIXED OBJECT	No Data	No Data
16717868	N - NOT INJURED	2018	OVERTURNED	30.02796075	-94.59472204
16729811	N - NOT INJURED	2018	ANIMAL	30.12721351	-94.64751447
16729813	C - POSSIBLE INJURY	2018	MOTOR VEHICLE IN TRANSPORT	30.29183061	-95.08696974
16731012	N - NOT INJURED	2018	MOTOR VEHICLE IN TRANSPORT	30.0417619	-94.89395607
16732708	C - POSSIBLE INJURY	2018	MOTOR VEHICLE IN TRANSPORT	30.05787949	-94.770862
16729810	N - NOT INJURED	2018	FIXED OBJECT	29.94514001	-94.84242568
16730978	N - NOT INJURED	2018	MOTOR VEHICLE IN TRANSPORT	30.04632417	-94.92824649
16729835	N - NOT INJURED	2018	MOTOR VEHICLE IN TRANSPORT	30.36024427	-94.96764443
16729836	C - POSSIBLE INJURY	2018	MOTOR VEHICLE IN TRANSPORT	30.11485721	-94.86934487
16730996	N - NOT INJURED	2018	ANIMAL	29.9151924	-94.89935904

Crash ID	Crash Severity	Crash Year	First Harmful Event	Latitude	Longitude
16739942	N - NOT INJURED	2018	FIXED OBJECT	29.99041427	-94.74197021
16743442	N - NOT INJURED	2018	FIXED OBJECT	30.02105	-94.95926318
16808926	N - NOT INJURED	2018	MOTOR VEHICLE IN TRANSPORT	No Data	No Data
16730989	N - NOT INJURED	2018	FIXED OBJECT	30.10010446	-94.91971952
16743432	N - NOT INJURED	2018	MOTOR VEHICLE IN TRANSPORT	30.13762044	-94.73816634
16743433	N - NOT INJURED	2018	MOTOR VEHICLE IN TRANSPORT	30.0534229	-94.74349014
16747482	N - NOT INJURED	2018	FIXED OBJECT	30.36024467	-95.08534314
16724197	B - SUSPECTED MINOR INJURY	2018	FIXED OBJECT	30.0688858	-94.70070648
16724199	C - POSSIBLE INJURY	2018	MOTOR VEHICLE IN TRANSPORT	30.05777287	-94.77027876
16730998	N - NOT INJURED	2018	MOTOR VEHICLE IN TRANSPORT	30.03996223	-94.89735011
16743431	B - SUSPECTED MINOR INJURY	2018	MOTOR VEHICLE IN TRANSPORT	30.15007289	-94.64834871
16759856	N - NOT INJURED	2018	MOTOR VEHICLE IN TRANSPORT	29.9766322	-94.59640303
16808928	N - NOT INJURED	2018	FIXED OBJECT	30.33632994	-95.09954368
16723432	N - NOT INJURED	2018	MOTOR VEHICLE IN TRANSPORT	30.04587808	-94.88704372
16723477	N - NOT INJURED	2018	MOTOR VEHICLE IN TRANSPORT	30.04682174	-94.89096585
16731000	N - NOT INJURED	2018	PARKED CAR	30.0549301	-94.88411529
16731001	N - NOT INJURED	2018	ANIMAL	30.04628117	-94.94563003
16745906	N - NOT INJURED	2018	ANIMAL	No Data	No Data
16731003	C - POSSIBLE INJURY	2018	MOTOR VEHICLE IN TRANSPORT	29.95314789	-94.90556335
16731004	N - NOT INJURED	2018	MOTOR VEHICLE IN TRANSPORT	30.04803419	-94.88723436
16731005	N - NOT INJURED	2018	MOTOR VEHICLE IN TRANSPORT	29.95314789	-94.90556335
16743437	C - POSSIBLE INJURY	2018	MOTOR VEHICLE IN TRANSPORT	30.01681569	-94.93585988
16745789	N - NOT INJURED	2018	MOTOR VEHICLE IN TRANSPORT	30.33638467	-95.07969314
16731015	N - NOT INJURED	2018	MOTOR VEHICLE IN TRANSPORT	29.98795494	-94.96553563
16731019	K - FATAL INJURY	2018	MOTOR VEHICLE IN TRANSPORT	30.1734963	-94.93691286
16743429	B - SUSPECTED MINOR INJURY	2018	MOTOR VEHICLE IN TRANSPORT	30.32152176	-94.95009613
16743438	N - NOT INJURED	2018	MOTOR VEHICLE IN TRANSPORT	30.25099731	-94.66908206
16742393	N - NOT INJURED	2018	ANIMAL	30.05022838	-94.72221128
16743436	N - NOT INJURED	2018	MOTOR VEHICLE IN TRANSPORT	30.25258295	-94.76579539
16744502	N - NOT INJURED	2018	MOTOR VEHICLE IN TRANSPORT	30.0535965	-94.89642532
16758647	N - NOT INJURED	2018	MOTOR VEHICLE IN TRANSPORT	30.35181661	-95.08482031
16758690	N - NOT INJURED	2018	MOTOR VEHICLE IN TRANSPORT	No Data	No Data
16745894	N - NOT INJURED	2018	MOTOR VEHICLE IN TRANSPORT	30.06306472	-94.79736147
16746029	N - NOT INJURED	2018	MOTOR VEHICLE IN TRANSPORT	30.05877472	-94.79708322
16747488	N - NOT INJURED	2018	FIXED OBJECT	30.3134984	-95.10297842
16760062	N - NOT INJURED	2018	MOTOR VEHICLE IN TRANSPORT	30.20443229	-95.09415787
16744512	A - SUSPECTED SERIOUS INJURY	2018	FIXED OBJECT	30.04645157	-94.89167023
16744513	N - NOT INJURED	2018	MOTOR VEHICLE IN TRANSPORT	29.98795494	-94.96553563
16747485	N - NOT INJURED	2018	FIXED OBJECT	30.3338577	-95.06043107
16759893	N - NOT INJURED	2018	MOTOR VEHICLE IN TRANSPORT	30.1580601	-94.73925624
16762346	N - NOT INJURED	2018	FIXED OBJECT	30.32282422	-95.08750323
16772097	C - POSSIBLE INJURY	2018	FIXED OBJECT	30.19090011	-94.71493402
16772311	C - POSSIBLE INJURY	2018	MOTOR VEHICLE IN TRANSPORT	30.05096473	-94.8919532
16808930	N - NOT INJURED	2018	MOTOR VEHICLE IN TRANSPORT	30.34133467	-95.08280314
16747483	N - NOT INJURED	2018	MOTOR VEHICLE IN TRANSPORT	30.34107465	-95.07496548
16762348	B - SUSPECTED MINOR INJURY	2018	FIXED OBJECT	No Data	No Data
16750201	N - NOT INJURED	2018	MOTOR VEHICLE IN TRANSPORT	30.1778192	-94.63822524
16759811	N - NOT INJURED	2018	ANIMAL	30.47146476	-94.77414535
16759892	N - NOT INJURED	2018	MOTOR VEHICLE IN TRANSPORT	30.3455605	-95.08846382
16759896	C - POSSIBLE INJURY	2018	MOTOR VEHICLE IN TRANSPORT	30.15515378	-94.73910124
16759906	N - NOT INJURED	2018	FIXED OBJECT	30.36525467	-95.093973
16760045	N - NOT INJURED	2018	ANIMAL	30.28518698	-94.82594856
16758648	N - NOT INJURED	2018	MOTOR VEHICLE IN TRANSPORT	30.33381224	-95.06043476

Crash ID	Crash Severity	Crash Year	First Harmful Event	Latitude	Longitude
16758688	N - NOT INJURED	2018	MOTOR VEHICLE IN TRANSPORT	30.31322537	-95.10636645
16758689	N - NOT INJURED	2018	MOTOR VEHICLE IN TRANSPORT	30.34299888	-95.08993377
16762350	N - NOT INJURED	2018	FIXED OBJECT	30.27200836	-94.74602019
16779304	N - NOT INJURED	2018	MOTOR VEHICLE IN TRANSPORT	30.05572622	-94.75705062
16759885	N - NOT INJURED	2018	MOTOR VEHICLE IN TRANSPORT	30.29043993	-95.06696057
16762347	N - NOT INJURED	2018	MOTOR VEHICLE IN TRANSPORT	30.21492794	-95.09634726
16770644	N - NOT INJURED	2018	MOTOR VEHICLE IN TRANSPORT	No Data	No Data
16759886	N - NOT INJURED	2018	MOTOR VEHICLE IN TRANSPORT	30.36553415	-94.99312174
16759888	N - NOT INJURED	2018	OVERTURNED	29.94514001	-94.84242568
16760039	N - NOT INJURED	2018	FIXED OBJECT	30.20882338	-95.0940706
16760047	N - NOT INJURED	2018	FIXED OBJECT	30.22815902	-94.74080531
16759803	B - SUSPECTED MINOR INJURY	2018	OVERTURNED	30.22091271	-94.75798699
16764082	N - NOT INJURED	2018	ANIMAL	30.03776306	-94.67203683
16772638	N - NOT INJURED	2018	MOTOR VEHICLE IN TRANSPORT	30.05657588	-94.79705249
16808931	N - NOT INJURED	2018	MOTOR VEHICLE IN TRANSPORT	30.3134594	-95.10623169
16758649	N - NOT INJURED	2018	MOTOR VEHICLE IN TRANSPORT	30.34299351	-95.08991914
16759800	N - NOT INJURED	2018	MOTOR VEHICLE IN TRANSPORT	30.44058609	-94.76635742
16760041	N - NOT INJURED	2018	FIXED OBJECT	30.0546538	-94.99304847
16760042	N - NOT INJURED	2018	FIXED OBJECT	30.00347447	-94.75689796
16764080	N - NOT INJURED	2018	ANIMAL	30.09164217	-94.64973148
16765067	N - NOT INJURED	2018	MOTOR VEHICLE IN TRANSPORT	30.34150981	-95.08622348
16874355	N - NOT INJURED	2018	MOTOR VEHICLE IN TRANSPORT	30.32726546	-95.05167058
16759313	N - NOT INJURED	2018	ANIMAL	30.04630613	-94.93233157
16759323	N - NOT INJURED	2018	ANIMAL	30.04630613	-94.93233157
16759809	N - NOT INJURED	2018	MOTOR VEHICLE IN TRANSPORT	No Data	No Data
16772094	N - NOT INJURED	2018	FIXED OBJECT	30.02094	-94.95926318
16776512	B - SUSPECTED MINOR INJURY	2018	MOTOR VEHICLE IN TRANSPORT	30.06007187	-94.9053198
16777197	N - NOT INJURED	2018	MOTOR VEHICLE IN TRANSPORT	30.0581027	-94.77227006
16785605	B - SUSPECTED MINOR INJURY	2018	FIXED OBJECT	30.44630089	-94.78596667
16759329	N - NOT INJURED	2018	FIXED OBJECT	30.04919878	-94.88252122
16765070	N - NOT INJURED	2018	MOTOR VEHICLE IN TRANSPORT	30.3134594	-95.10623169
16772096	B - SUSPECTED MINOR INJURY	2018	FIXED OBJECT	No Data	No Data
16754267	99 - UNKNOWN	2018	FIXED OBJECT	30.04095792	-94.89328136
16759772	N - NOT INJURED	2018	MOTOR VEHICLE IN TRANSPORT	29.97482065	-94.73392025
16765068	N - NOT INJURED	2018	MOTOR VEHICLE IN TRANSPORT	30.34257065	-95.08876738
16819420	N - NOT INJURED	2018	MOTOR VEHICLE IN TRANSPORT	30.33616691	-95.10085494
16762954	N - NOT INJURED	2018	FIXED OBJECT	30.25285849	-94.65754936
16764077	N - NOT INJURED	2018	FIXED OBJECT	No Data	No Data
16765069	N - NOT INJURED	2018	MOTOR VEHICLE IN TRANSPORT	30.37689605	-95.06936526
16785563	N - NOT INJURED	2018	MOTOR VEHICLE IN TRANSPORT	30.28524472	-95.12620629
16802448	C - POSSIBLE INJURY	2018	MOTOR VEHICLE IN TRANSPORT	30.34793445	-95.07756961
16767973	B - SUSPECTED MINOR INJURY	2018	MOTOR VEHICLE IN TRANSPORT	30.04582527	-95.01212647
16776514	N - NOT INJURED	2018	MOTOR VEHICLE IN TRANSPORT	30.28733065	-95.12447551
16776520	N - NOT INJURED	2018	MOTOR VEHICLE IN TRANSPORT	30.20305043	-95.08783431
16785560	A - SUSPECTED SERIOUS INJURY	2018	MOTOR VEHICLE IN TRANSPORT	No Data	No Data
16806895	N - NOT INJURED	2018	MOTOR VEHICLE IN TRANSPORT	30.34359467	-95.08825314
16809020	N - NOT INJURED	2018	MOTOR VEHICLE IN TRANSPORT	30.33387588	-95.06045495
16759348	N - NOT INJURED	2018	MOTOR VEHICLE IN TRANSPORT	29.98453296	-94.90716006
16760040	N - NOT INJURED	2018	MOTOR VEHICLE IN TRANSPORT	30.04473233	-94.89053803
16767974	N - NOT INJURED	2018	PARKED CAR	30.0389741	-94.9083232
16772639	N - NOT INJURED	2018	FIXED OBJECT	No Data	No Data
16776510	N - NOT INJURED	2018	MOTOR VEHICLE IN TRANSPORT	30.11653199	-94.92579375
16776511	N - NOT INJURED	2018	ANIMAL	29.9091411	-94.49577496

Crash ID	Crash Severity	Crash Year	First Harmful Event	Latitude	Longitude
16802447	N - NOT INJURED	2018	MOTOR VEHICLE IN TRANSPORT	30.34107467	-95.07432313
16783144	N - NOT INJURED	2018	MOTOR VEHICLE IN TRANSPORT	30.08046575	-94.77231014
16790433	N - NOT INJURED	2018	MOTOR VEHICLE IN TRANSPORT	30.15370072	-94.73902376
16836433	K - FATAL INJURY	2018	MOTOR VEHICLE IN TRANSPORT	30.31373034	-95.08759193
16772313	N - NOT INJURED	2018	FIXED OBJECT	29.98317899	-94.9717454
16783146	B - SUSPECTED MINOR INJURY	2018	MOTOR VEHICLE IN TRANSPORT	30.05814501	-94.77260624
16784258	N - NOT INJURED	2018	MOTOR VEHICLE IN TRANSPORT	30.34398467	-95.08488314
16790434	N - NOT INJURED	2018	MOTOR VEHICLE IN TRANSPORT	30.19308096	-95.09703314
16874354	N - NOT INJURED	2018	FIXED OBJECT	30.34943545	-95.07878222
16768008	N - NOT INJURED	2018	MOTOR VEHICLE IN TRANSPORT	30.03224995	-94.893928
16772321	C - POSSIBLE INJURY	2018	MOTOR VEHICLE IN TRANSPORT	30.03496365	-94.89386755
16776521	N - NOT INJURED	2018	MOTOR VEHICLE IN TRANSPORT	30.15497112	-94.71896955
16785534	B - SUSPECTED MINOR INJURY	2018	FIXED OBJECT	30.36131176	-94.9678924
16790431	99 - UNKNOWN	2018	FIXED OBJECT	30.20376103	-94.74468298
16790450	B - SUSPECTED MINOR INJURY	2018	MOTOR VEHICLE IN TRANSPORT	30.15491686	-94.71830658
16801747	C - POSSIBLE INJURY	2018	MOTOR VEHICLE IN TRANSPORT	30.03996223	-94.89735011
16811650	N - NOT INJURED	2018	MOTOR VEHICLE IN TRANSPORT	29.92942542	-94.90179386
16817256	N - NOT INJURED	2018	MOTOR VEHICLE IN TRANSPORT	30.3364651	-95.09951207
16874352	N - NOT INJURED	2018	MOTOR VEHICLE IN TRANSPORT	No Data	No Data
16775395	N - NOT INJURED	2018	MOTOR VEHICLE IN TRANSPORT	30.05800056	-94.77152252
16785532	N - NOT INJURED	2018	ANIMAL	30.20816365	-94.77205743
16769720	B - SUSPECTED MINOR INJURY	2018	MOTOR VEHICLE IN TRANSPORT	30.36856485	-95.0940457
16783218	N - NOT INJURED	2018	MOTOR VEHICLE IN TRANSPORT	30.05657241	-94.79688478
16772326	N - NOT INJURED	2018	MOTOR VEHICLE IN TRANSPORT	30.06630982	-94.90500815
16776523	N - NOT INJURED	2018	MOTOR VEHICLE IN TRANSPORT	30.38529778	-94.97259521
16778974	N - NOT INJURED	2018	MOTOR VEHICLE IN TRANSPORT	30.04627473	-94.8926832
16778978	N - NOT INJURED	2018	MOTOR VEHICLE IN TRANSPORT	30.04398473	-94.8872632
16790436	N - NOT INJURED	2018	PARKED CAR	30.12991817	-94.73354636
16802450	N - NOT INJURED	2018	MOTOR VEHICLE IN TRANSPORT	30.34104982	-95.08069197
16806893	N - NOT INJURED	2018	MOTOR VEHICLE IN TRANSPORT	30.34300423	-95.08995056
16879502	N - NOT INJURED	2018	MOTOR VEHICLE IN TRANSPORT	No Data	No Data
16790439	N - NOT INJURED	2018	MOTOR VEHICLE IN TRANSPORT	30.3708473	-95.09507956
16806892	C - POSSIBLE INJURY	2018	MOTOR VEHICLE IN TRANSPORT	30.34307368	-95.08990801
16912564	A - SUSPECTED SERIOUS INJURY	2018	PEDESTRIAN	30.33606533	-95.09643464
16790438	N - NOT INJURED	2018	MOTOR VEHICLE IN TRANSPORT	30.31950116	-94.99626658
16794108	K - FATAL INJURY	2018	MOTOR VEHICLE IN TRANSPORT	30.08024458	-94.77260034
16868066	N - NOT INJURED	2018	MOTOR VEHICLE IN TRANSPORT	30.34300423	-95.08995056
16781806	B - SUSPECTED MINOR INJURY	2018	ANIMAL	30.0698519	-94.69479534
16790429	N - NOT INJURED	2018	FIXED OBJECT	30.30053394	-95.10515797
16790437	B - SUSPECTED MINOR INJURY	2018	FIXED OBJECT	29.89516619	-94.94049926
16790440	N - NOT INJURED	2018	FIXED OBJECT	30.26049449	-95.0850493
16790441	C - POSSIBLE INJURY	2018	MOTOR VEHICLE IN TRANSPORT	30.28654065	-95.12510077
16806894	N - NOT INJURED	2018	MOTOR VEHICLE IN TRANSPORT	30.34441146	-95.0891296
16807437	N - NOT INJURED	2018	MOTOR VEHICLE IN TRANSPORT	30.37589753	-95.0699644
16817257	N - NOT INJURED	2018	OTHER OBJECT	30.35375021	-95.08893331
16783142	N - NOT INJURED	2018	MOTOR VEHICLE IN TRANSPORT	30.05841168	-94.78376202
16783148	B - SUSPECTED MINOR INJURY	2018	MOTOR VEHICLE IN TRANSPORT	30.06926475	-94.79127907
16790432	N - NOT INJURED	2018	FIXED OBJECT	29.95971756	-94.71614164
16790452	N - NOT INJURED	2018	MOTOR VEHICLE IN TRANSPORT	30.34431432	-95.09580565
16801744	N - NOT INJURED	2018	MOTOR VEHICLE IN TRANSPORT	30.04514477	-94.88804599
16807436	C - POSSIBLE INJURY	2018	OVERTURNED	30.34264556	-95.0968741
16810155	N - NOT INJURED	2018	MOTOR VEHICLE IN TRANSPORT	30.0475665	-94.89241403
16809018	C - POSSIBLE INJURY	2018	MOTOR VEHICLE IN TRANSPORT	30.33809686	-95.09280168

Crash ID	Crash Severity	Crash Year	First Harmful Event	Latitude	Longitude
16874351	C - POSSIBLE INJURY	2018	MOTOR VEHICLE IN TRANSPORT	30.33980417	-95.09181051
16790430	N - NOT INJURED	2018	MOTOR VEHICLE IN TRANSPORT	30.41213331	-94.92418466
16805141	N - NOT INJURED	2018	FIXED OBJECT	30.05846518	-94.69627982
16807438	N - NOT INJURED	2018	FIXED OBJECT	30.18296303	-94.94098521
16813490	N - NOT INJURED	2018	MOTOR VEHICLE IN TRANSPORT	30.05659664	-94.80929657
16791127	N - NOT INJURED	2018	MOTOR VEHICLE IN TRANSPORT	30.04630963	-94.89379312
16792357	K - FATAL INJURY	2018	MOTOR VEHICLE IN TRANSPORT	29.99265755	-94.9593882
16801745	N - NOT INJURED	2018	MOTOR VEHICLE IN TRANSPORT	30.0468632	-94.88579241
16807428	N - NOT INJURED	2018	MOTOR VEHICLE IN TRANSPORT	30.21484665	-95.09860295
16874350	C - POSSIBLE INJURY	2018	MOTOR VEHICLE IN TRANSPORT	30.36802292	-95.07531443
16792345	B - SUSPECTED MINOR INJURY	2018	MOTOR VEHICLE IN TRANSPORT	30.02959434	-94.87757061
16801746	N - NOT INJURED	2018	MOTOR VEHICLE IN TRANSPORT	30.04803473	-94.8787632
16802446	N - NOT INJURED	2018	MOTOR VEHICLE IN TRANSPORT	30.34259187	-95.08882518
16821381	N - NOT INJURED	2018	FIXED OBJECT	29.88884164	-94.80846022
16801749	A - SUSPECTED SERIOUS INJURY	2018	PEDESTRIAN	30.03086584	-94.89393522
16801751	N - NOT INJURED	2018	MOTOR VEHICLE IN TRANSPORT	30.09375016	-94.91709652
16804606	N - NOT INJURED	2018	OVERTURNED	30.00680357	-94.76585094
16807426	B - SUSPECTED MINOR INJURY	2018	MOTOR VEHICLE IN TRANSPORT	No Data	No Data
16810138	B - SUSPECTED MINOR INJURY	2018	MOTOR VEHICLE IN TRANSPORT	30.0535965	-94.89642532
16817719	N - NOT INJURED	2018	FIXED OBJECT	29.94616702	-94.83227167
16826399	N - NOT INJURED	2018	MOTOR VEHICLE IN TRANSPORT	No Data	No Data
16809017	N - NOT INJURED	2018	MOTOR VEHICLE IN TRANSPORT	No Data	No Data
16810147	N - NOT INJURED	2018	MOTOR VEHICLE IN TRANSPORT	30.04478989	-94.88864839
16826404	N - NOT INJURED	2018	MOTOR VEHICLE IN TRANSPORT	No Data	No Data
16829801	C - POSSIBLE INJURY	2018	MOTOR VEHICLE IN TRANSPORT	30.17605361	-94.74166014
16823533	A - SUSPECTED SERIOUS INJURY	2018	MOTOR VEHICLE IN TRANSPORT	30.32153743	-94.99235775
16829759	N - NOT INJURED	2018	MOTOR VEHICLE IN TRANSPORT	30.10859397	-94.8594179
16829797	B - SUSPECTED MINOR INJURY	2018	FIXED OBJECT	30.05710988	-95.01243777
16848272	K - FATAL INJURY	2018	PEDESTRIAN	30.04582445	-95.01174003
16874349	C - POSSIBLE INJURY	2018	MOTOR VEHICLE IN TRANSPORT	No Data	No Data
16804683	C - POSSIBLE INJURY	2018	MOTOR VEHICLE IN TRANSPORT	30.24919182	-94.68027964
16829799	B - SUSPECTED MINOR INJURY	2018	MOTOR VEHICLE IN TRANSPORT	No Data	No Data
16807424	C - POSSIBLE INJURY	2018	MOTOR VEHICLE IN TRANSPORT	30.2728486	-95.08529165
16807427	N - NOT INJURED	2018	MOTOR VEHICLE IN TRANSPORT	30.25487273	-94.96978214
16810156	N - NOT INJURED	2018	MOTOR VEHICLE IN TRANSPORT	30.04137302	-94.89496371
16817715	C - POSSIBLE INJURY	2018	MOTOR VEHICLE IN TRANSPORT	30.05841065	-94.77465129
16826538	N - NOT INJURED	2018	MOTOR VEHICLE IN TRANSPORT	30.3100071	-94.98800659
16803123	C - POSSIBLE INJURY	2018	MOTOR VEHICLE IN TRANSPORT	29.99319355	-94.95868752
16803692	N - NOT INJURED	2018	FIXED OBJECT	No Data	No Data
16810157	N - NOT INJURED	2018	MOTOR VEHICLE IN TRANSPORT	29.95314789	-94.90556335
16814724	N - NOT INJURED	2018	MOTOR VEHICLE IN TRANSPORT	30.05451138	-94.8915383
16817712	N - NOT INJURED	2018	MOTOR VEHICLE IN TRANSPORT	30.05848429	-94.78283475
16826403	C - POSSIBLE INJURY	2018	MOTOR VEHICLE IN TRANSPORT	30.34300423	-95.08995056
16826885	B - SUSPECTED MINOR INJURY	2018	MOTOR VEHICLE IN TRANSPORT	30.1580601	-94.73925624
16832324	A - SUSPECTED SERIOUS INJURY	2018	PARKED CAR	30.07986436	-94.79889105
16807423	N - NOT INJURED	2018	MOTOR VEHICLE IN TRANSPORT	30.14311555	-94.92790402
16810164	N - NOT INJURED	2018	MOTOR VEHICLE IN TRANSPORT	30.04746169	-94.88503116
16810165	C - POSSIBLE INJURY	2018	MOTOR VEHICLE IN TRANSPORT	30.04436762	-94.88938144
16813488	N - NOT INJURED	2018	MOTOR VEHICLE IN TRANSPORT	30.05773617	-94.77004481
16836905	N - NOT INJURED	2018	MOTOR VEHICLE IN TRANSPORT	30.32124903	-95.00452408
16810168	N - NOT INJURED	2018	MOTOR VEHICLE IN TRANSPORT	30.04398727	-94.89003754
16829794	99 - UNKNOWN	2018	FIXED OBJECT	30.25730393	-95.12854983
16837105	B - SUSPECTED MINOR INJURY	2018	OTHER OBJECT	30.17043374	-94.74026057

Crash ID	Crash Severity	Crash Year	First Harmful Event	Latitude	Longitude
16840452	C - POSSIBLE INJURY	2018	MOTOR VEHICLE IN TRANSPORT	No Data	No Data
16859290	N - NOT INJURED	2018	MOTOR VEHICLE IN TRANSPORT	30.04163271	-94.89423856
16892419	N - NOT INJURED	2018	MOTOR VEHICLE IN TRANSPORT	30.34107467	-95.07432314
16912566	N - NOT INJURED	2018	MOTOR VEHICLE IN TRANSPORT	30.34236459	-95.07135307
16811651	N - NOT INJURED	2018	MOTOR VEHICLE IN TRANSPORT	29.98786736	-94.96565247
16832323	N - NOT INJURED	2018	MOTOR VEHICLE IN TRANSPORT	No Data	No Data
16837099	N - NOT INJURED	2018	MOTOR VEHICLE IN TRANSPORT	30.32490649	-95.04847627
16912567	C - POSSIBLE INJURY	2018	OVERTURNED	30.32717529	-95.05154848
16829792	N - NOT INJURED	2018	FIXED OBJECT	30.25762472	-94.97040369
16829793	N - NOT INJURED	2018	MOTOR VEHICLE IN TRANSPORT	30.44058609	-94.76635742
16848739	N - NOT INJURED	2018	MOTOR VEHICLE IN TRANSPORT	30.33798467	-95.08584314
16813489	C - POSSIBLE INJURY	2018	MOTOR VEHICLE IN TRANSPORT	30.07130472	-94.79792322
16816466	N - NOT INJURED	2018	MOTOR VEHICLE IN TRANSPORT	30.04514477	-94.88804599
16829789	N - NOT INJURED	2018	OVERTURNED	30.15526129	-94.72251472
16863343	B - SUSPECTED MINOR INJURY	2018	OVERTURNED	29.93276051	-94.83725975
16829787	C - POSSIBLE INJURY	2018	FIXED OBJECT	30.17720948	-94.76490787
16832325	N - NOT INJURED	2018	ANIMAL	No Data	No Data
16816467	N - NOT INJURED	2018	FIXED OBJECT	30.04203224	-94.89339447
16816469	N - NOT INJURED	2018	FIXED OBJECT	30.04366469	-94.87892804
16832322	C - POSSIBLE INJURY	2018	MOTOR VEHICLE IN TRANSPORT	30.05976472	-94.80207322
16821411	N - NOT INJURED	2018	MOTOR VEHICLE IN TRANSPORT	30.05356382	-94.74351736
16829774	N - NOT INJURED	2018	OVERTURNED	30.21434155	-95.11445176
16829780	N - NOT INJURED	2018	FIXED OBJECT	30.20435575	-95.09419267
16829783	N - NOT INJURED	2018	MOTOR VEHICLE IN TRANSPORT	30.32081039	-95.01799955
16836907	N - NOT INJURED	2018	MOTOR VEHICLE IN TRANSPORT	30.16776098	-95.09613332
16829777	N - NOT INJURED	2018	FIXED OBJECT	30.02372169	-94.50720215
16836900	N - NOT INJURED	2018	MOTOR VEHICLE IN TRANSPORT	30.25700699	-94.7440359
16863178	N - NOT INJURED	2018	FIXED OBJECT	30.04024	-94.92848319
16863247	N - NOT INJURED	2018	FIXED OBJECT	30.4388865	-94.79840049
16892417	N - NOT INJURED	2018	MOTOR VEHICLE IN TRANSPORT	30.30567614	-95.11078044
16945988	N - NOT INJURED	2018	MOTOR VEHICLE IN TRANSPORT	30.3134594	-95.10623169
16840453	N - NOT INJURED	2018	PARKED CAR	30.34649072	-95.08783599
16840345	N - NOT INJURED	2018	MOTOR VEHICLE IN TRANSPORT	30.3440756	-95.08932503
16841822	N - NOT INJURED	2018	MOTOR VEHICLE IN TRANSPORT	30.05858254	-94.77977228
16848737	N - NOT INJURED	2018	MOTOR VEHICLE IN TRANSPORT	30.34104467	-95.08283314
16863171	N - NOT INJURED	2019	FIXED OBJECT	30.35543024	-95.12362022
16892418	N - NOT INJURED	2019	FIXED OBJECT	No Data	No Data
16892421	N - NOT INJURED	2019	MOTOR VEHICLE IN TRANSPORT	30.32601469	-95.14894655
16912588	N - NOT INJURED	2019	MOTOR VEHICLE IN TRANSPORT	30.34300423	-95.08995056
16983154	N - NOT INJURED	2019	MOTOR VEHICLE IN TRANSPORT	30.35966508	-95.0836834
16840340	N - NOT INJURED	2019	MOTOR VEHICLE IN TRANSPORT	30.34918741	-95.08635082
16848738	N - NOT INJURED	2019	MOTOR VEHICLE IN TRANSPORT	30.33922467	-95.08379314
16850733	N - NOT INJURED	2019	PARKED CAR	30.00803202	-94.65028767
16855213	N - NOT INJURED	2019	OTHER OBJECT	30.00530273	-94.94257768
16863167	N - NOT INJURED	2019	FIXED OBJECT	30.31273372	-95.10665379
16912565	N - NOT INJURED	2019	MOTOR VEHICLE IN TRANSPORT	30.33319442	-95.09451117
16836430	N - NOT INJURED	2019	MOTOR VEHICLE IN TRANSPORT	No Data	No Data
16863172	N - NOT INJURED	2019	FIXED OBJECT	30.02315186	-94.5105726
16863180	99 - UNKNOWN	2019	FIXED OBJECT	30.16349803	-94.93290622
16912560	N - NOT INJURED	2019	FIXED OBJECT	30.33638221	-95.085605
16836048	N - NOT INJURED	2019	FIXED OBJECT	30.01661418	-94.96961013
16838627	C - POSSIBLE INJURY	2019	MOTOR VEHICLE IN TRANSPORT	30.0535965	-94.89642532
16850737	C - POSSIBLE INJURY	2019	FIXED OBJECT	30.2819815	-94.94496718

Crash ID	Crash Severity	Crash Year	First Harmful Event	Latitude	Longitude
16855212	N - NOT INJURED	2019	MOTOR VEHICLE IN TRANSPORT	30.04014403	-94.89749819
16863173	C - POSSIBLE INJURY	2019	MOTOR VEHICLE IN TRANSPORT	30.28603398	-95.12551544
16868067	C - POSSIBLE INJURY	2019	FIXED OBJECT	30.32184472	-95.10151509
16841823	N - NOT INJURED	2019	FIXED OBJECT	30.00901701	-94.76990332
16844263	N - NOT INJURED	2019	FIXED OBJECT	29.95761908	-94.95025092
16861925	C - POSSIBLE INJURY	2019	MOTOR VEHICLE IN TRANSPORT	30.30199379	-95.08560591
16844266	N - NOT INJURED	2019	MOTOR VEHICLE IN TRANSPORT	30.04203224	-94.89339447
16859257	N - NOT INJURED	2019	MOTOR VEHICLE IN TRANSPORT	30.33981467	-95.08996314
16863176	N - NOT INJURED	2019	OVERTURNED	30.35528429	-95.1003315
16866492	B - SUSPECTED MINOR INJURY	2019	FIXED OBJECT	30.01034018	-94.87287175
16945987	N - NOT INJURED	2019	OVERTURNED	30.36494255	-95.07889171
16852190	C - POSSIBLE INJURY	2019	MOTOR VEHICLE IN TRANSPORT	30.07154556	-94.78736812
16859258	N - NOT INJURED	2019	MOTOR VEHICLE IN TRANSPORT	No Data	No Data
16855214	C - POSSIBLE INJURY	2019	MOTOR VEHICLE IN TRANSPORT	30.04002686	-94.89726104
16855220	N - NOT INJURED	2019	MOTOR VEHICLE IN TRANSPORT	30.05974784	-94.90061798
16863175	N - NOT INJURED	2019	ANIMAL	30.11718295	-94.73754834
16863186	A - SUSPECTED SERIOUS INJURY	2019	MOTOR VEHICLE IN TRANSPORT	30.28943441	-95.12274501
16868386	N - NOT INJURED	2019	MOTOR VEHICLE IN TRANSPORT	30.07909584	-94.77437592
16843625	N - NOT INJURED	2019	FIXED OBJECT	30.05466986	-94.99306031
16852194	N - NOT INJURED	2019	FIXED OBJECT	30.04143834	-94.79299323
16855221	N - NOT INJURED	2019	MOTOR VEHICLE IN TRANSPORT	30.04645157	-94.89167023
16863177	C - POSSIBLE INJURY	2019	FIXED OBJECT	30.24948423	-94.75969192
16863290	99 - UNKNOWN	2019	OVERTURNED	30.11848605	-94.87006625
16852195	N - NOT INJURED	2019	MOTOR VEHICLE IN TRANSPORT	30.05658677	-94.8029532
16855219	B - SUSPECTED MINOR INJURY	2019	FIXED OBJECT	29.98699858	-94.96677568
16855233	N - NOT INJURED	2019	MOTOR VEHICLE IN TRANSPORT	30.04595452	-94.97613417
16862631	99 - UNKNOWN	2019	FIXED OBJECT	30.42660781	-94.84840451
16863188	N - NOT INJURED	2019	MOTOR VEHICLE IN TRANSPORT	30.36186474	-95.09359983
16868389	N - NOT INJURED	2019	MOTOR VEHICLE IN TRANSPORT	30.0579445	-94.77121758
16868402	N - NOT INJURED	2019	FIXED OBJECT	30.42307189	-94.76620605
16885961	N - NOT INJURED	2019	OVERTURNED	30.35790055	-94.96776844
16885963	B - SUSPECTED MINOR INJURY	2019	FIXED OBJECT	No Data	No Data
16855222	N - NOT INJURED	2019	FIXED OBJECT	No Data	No Data
16863279	A - SUSPECTED SERIOUS INJURY	2019	MOTOR VEHICLE IN TRANSPORT	30.11961274	-94.87013523
16855227	N - NOT INJURED	2019	MOTOR VEHICLE IN TRANSPORT	30.04733286	-94.88519503
16863240	N - NOT INJURED	2019	MOTOR VEHICLE IN TRANSPORT	30.28522181	-95.12622393
16863244	B - SUSPECTED MINOR INJURY	2019	MOTOR VEHICLE IN TRANSPORT	30.21483896	-95.09482763
16865444	N - NOT INJURED	2019	MOTOR VEHICLE IN TRANSPORT	30.05659483	-94.80200335
16859100	N - NOT INJURED	2019	MOTOR VEHICLE IN TRANSPORT	30.03914585	-94.89846586
16860569	C - POSSIBLE INJURY	2019	MOTOR VEHICLE IN TRANSPORT	29.95314789	-94.90556335
16863283	N - NOT INJURED	2019	OTHER NON COLLISION	30.28391454	-95.12723056
16859193	N - NOT INJURED	2019	MOTOR VEHICLE IN TRANSPORT	30.04398727	-94.89003754
16860725	N - NOT INJURED	2019	MOTOR VEHICLE IN TRANSPORT	30.05713428	-94.83079956
16863245	N - NOT INJURED	2019	FIXED OBJECT	30.24696129	-94.74229019
16863281	C - POSSIBLE INJURY	2019	FIXED OBJECT	30.1072499	-94.94441846
16866489	N - NOT INJURED	2019	MOTOR VEHICLE IN TRANSPORT	30.05070753	-94.87441229
16868064	N - NOT INJURED	2019	MOTOR VEHICLE IN TRANSPORT	30.34639416	-95.08171207
16868065	N - NOT INJURED	2019	MOTOR VEHICLE IN TRANSPORT	30.33529467	-95.08050314
16875285	B - SUSPECTED MINOR INJURY	2019	MOTOR VEHICLE IN TRANSPORT	30.04582583	-95.01244322
16859195	N - NOT INJURED	2019	FIXED OBJECT	No Data	No Data
16863241	B - SUSPECTED MINOR INJURY	2019	FIXED OBJECT	30.15502922	-94.71967939
16863285	N - NOT INJURED	2019	MOTOR VEHICLE IN TRANSPORT	30.29063405	-95.12180972
16875287	N - NOT INJURED	2019	MOTOR VEHICLE IN TRANSPORT	30.06011775	-94.90088547

Crash ID	Crash Severity	Crash Year	First Harmful Event	Latitude	Longitude
16863272	N - NOT INJURED	2019	OVERTURNED	30.33530726	-94.9833171
16863274	N - NOT INJURED	2019	FIXED OBJECT	30.45774035	-94.81668686
16874371	N - NOT INJURED	2019	MOTOR VEHICLE IN TRANSPORT	30.34041266	-95.06978746
16894846	C - POSSIBLE INJURY	2019	MOTOR VEHICLE IN TRANSPORT	30.35059436	-95.08556722
16874372	N - NOT INJURED	2019	MOTOR VEHICLE IN TRANSPORT	30.33383942	-95.06040955
16874374	N - NOT INJURED	2019	MOTOR VEHICLE IN TRANSPORT	30.31346037	-95.10619858
16860576	N - NOT INJURED	2019	MOTOR VEHICLE IN TRANSPORT	30.04645157	-94.89167023
16863277	B - SUSPECTED MINOR INJURY	2019	OTHER OBJECT	30.18830884	-94.90560615
16866494	B - SUSPECTED MINOR INJURY	2019	OVERTURNED	29.99359252	-94.9581646
16866497	N - NOT INJURED	2019	MOTOR VEHICLE IN TRANSPORT	No Data	No Data
16869215	N - NOT INJURED	2019	MOTOR VEHICLE IN TRANSPORT	30.05859363	-94.77781178
16874373	N - NOT INJURED	2019	MOTOR VEHICLE IN TRANSPORT	30.3517102	-95.09073497
16885964	N - NOT INJURED	2019	MOTOR VEHICLE IN TRANSPORT	30.2044578	-95.09414627
16885966	N - NOT INJURED	2019	FIXED OBJECT	30.02929531	-94.60211008
16885952	K - FATAL INJURY	2019	MOTOR VEHICLE IN TRANSPORT	30.30127091	-94.94538736
16885953	N - NOT INJURED	2019	PARKED CAR	30.15194883	-94.92834446
16885955	N - NOT INJURED	2019	FIXED OBJECT	30.15194883	-94.92834446
16885957	N - NOT INJURED	2019	OTHER OBJECT	30.28987273	-95.09485428
16885959	B - SUSPECTED MINOR INJURY	2019	FIXED OBJECT	30.15029525	-94.92793912
16897715	C - POSSIBLE INJURY	2019	FIXED OBJECT	30.05855327	-94.77649854
16912562	N - NOT INJURED	2019	MOTOR VEHICLE IN TRANSPORT	No Data	No Data
16868007	A - SUSPECTED SERIOUS INJURY	2019	MOTOR VEHICLE IN TRANSPORT	30.03075599	-94.89393519
16868695	C - POSSIBLE INJURY	2019	MOTOR VEHICLE IN TRANSPORT	30.15963554	-94.64490509
16880256	B - SUSPECTED MINOR INJURY	2019	MOTOR VEHICLE IN TRANSPORT	29.98786736	-94.96565247
16883473	N - NOT INJURED	2019	FIXED OBJECT	30.32675704	-95.09958727
16886971	N - NOT INJURED	2019	FIXED OBJECT	30.16499217	-95.09521242
16880257	99 - UNKNOWN	2019	PARKED CAR	No Data	No Data
16886968	B - SUSPECTED MINOR INJURY	2019	PEDESTRIAN	30.0605791	-94.73076936
16906512	C - POSSIBLE INJURY	2019	MOTOR VEHICLE IN TRANSPORT	30.34210099	-95.09047401
16886967	B - SUSPECTED MINOR INJURY	2019	PARKED CAR	No Data	No Data
16868028	N - NOT INJURED	2019	FIXED OBJECT	30.04206282	-94.89334249
16868037	N - NOT INJURED	2019	MOTOR VEHICLE IN TRANSPORT	29.97345616	-94.98447789
16887198	N - NOT INJURED	2019	ANIMAL	30.02591429	-94.56914382
16887199	N - NOT INJURED	2019	ANIMAL	29.8945116	-94.61187571
16897711	N - NOT INJURED	2019	FIXED OBJECT	30.05778004	-94.81666982
16883475	N - NOT INJURED	2019	MOTOR VEHICLE IN TRANSPORT	No Data	No Data
16875288	C - POSSIBLE INJURY	2019	MOTOR VEHICLE IN TRANSPORT	30.04630242	-94.89251358
16875291	N - NOT INJURED	2019	MOTOR VEHICLE IN TRANSPORT	30.04496264	-94.88522686
16883474	N - NOT INJURED	2019	MOTOR VEHICLE IN TRANSPORT	30.28951651	-95.122681
16887674	N - NOT INJURED	2019	MOTOR VEHICLE IN TRANSPORT	30.04229799	-94.89034673
16894845	N - NOT INJURED	2019	MOTOR VEHICLE IN TRANSPORT	30.33583713	-95.06306255
16880259	N - NOT INJURED	2019	FIXED OBJECT	30.03996223	-94.89735011
16884704	N - NOT INJURED	2019	MOTOR VEHICLE IN TRANSPORT	30.05784779	-94.7706886
16887676	N - NOT INJURED	2019	MOTOR VEHICLE IN TRANSPORT	30.00975447	-94.87255707
16887679	B - SUSPECTED MINOR INJURY	2019	MOTOR VEHICLE IN TRANSPORT	30.01171156	-94.87360853
16894847	N - NOT INJURED	2019	MOTOR VEHICLE IN TRANSPORT	30.34166069	-95.0862228
16894848	N - NOT INJURED	2019	OVERTURNED	30.35794941	-95.04466138
16897709	N - NOT INJURED	2019	MOTOR VEHICLE IN TRANSPORT	30.05816425	-94.77276172
16892928	N - NOT INJURED	2019	MOTOR VEHICLE IN TRANSPORT	30.05554472	-94.8922332
16897714	N - NOT INJURED	2019	MOTOR VEHICLE IN TRANSPORT	30.07339472	-94.78559323
16906469	N - NOT INJURED	2019	FIXED OBJECT	30.35802569	-95.09162705
16906470	N - NOT INJURED	2019	ANIMAL	30.31378315	-94.74981889
16906513	B - SUSPECTED MINOR INJURY	2019	OVERTURNED	30.16433198	-94.76824559

Crash ID	Crash Severity	Crash Year	First Harmful Event	Latitude	Longitude
16884707	N - NOT INJURED	2019	MOTOR VEHICLE IN TRANSPORT	30.05809013	-94.77217838
16887204	N - NOT INJURED	2019	FIXED OBJECT	29.89544483	-94.81406701
16906494	C - POSSIBLE INJURY	2019	MOTOR VEHICLE IN TRANSPORT	30.04948607	-95.03090975
16910834	N - NOT INJURED	2019	MOTOR VEHICLE IN TRANSPORT	30.0445542	-94.89041896
16887203	C - POSSIBLE INJURY	2019	FIXED OBJECT	30.32305792	-94.99328889
16887207	N - NOT INJURED	2019	FIXED OBJECT	30.00235006	-94.95922159
16887226	N - NOT INJURED	2019	OVERTURNED	30.22737668	-94.76446711
16906463	N - NOT INJURED	2019	FIXED OBJECT	30.25028469	-95.12565
16887208	N - NOT INJURED	2019	MOTOR VEHICLE IN TRANSPORT	30.04645157	-94.89167023
16911246	B - SUSPECTED MINOR INJURY	2019	MOTOR VEHICLE IN TRANSPORT	30.32439897	-95.05237613
16912590	C - POSSIBLE INJURY	2019	MOTOR VEHICLE IN TRANSPORT	30.36295894	-95.02315979
16887686	N - NOT INJURED	2019	MOTOR VEHICLE IN TRANSPORT	30.04211477	-94.89070534
16894849	N - NOT INJURED	2019	MOTOR VEHICLE IN TRANSPORT	30.33648604	-95.10292357
16906468	N - NOT INJURED	2019	FIXED OBJECT	30.035619	-94.9732001
16911251	N - NOT INJURED	2019	OTHER NON COLLISION	30.0209	-94.95926318
16887688	N - NOT INJURED	2019	PARKED CAR	No Data	No Data
16911258	C - POSSIBLE INJURY	2019	OVERTURNED	30.20455323	-95.09414314
16906466	N - NOT INJURED	2019	MOTOR VEHICLE IN TRANSPORT	30.15260169	-94.73896516
16906476	B - SUSPECTED MINOR INJURY	2019	MOTOR VEHICLE IN TRANSPORT	30.31523893	-95.03273972
16906478	N - NOT INJURED	2019	FIXED OBJECT	30.1037898	-94.88081219
16906514	N - NOT INJURED	2019	MOTOR VEHICLE IN TRANSPORT	30.21484756	-95.09860229
16892954	A - SUSPECTED SERIOUS INJURY	2019	MOTOR VEHICLE IN TRANSPORT	30.03996223	-94.89735011
16906526	N - NOT INJURED	2019	OTHER NON COLLISION	30.23724114	-94.73393311
16906562	N - NOT INJURED	2019	FIXED OBJECT	30.36196703	-94.95257357
16910833	N - NOT INJURED	2019	MOTOR VEHICLE IN TRANSPORT	30.3212671	-95.00976426
16917053	N - NOT INJURED	2019	MOTOR VEHICLE IN TRANSPORT	30.10017586	-94.9197464
16898514	N - NOT INJURED	2019	MOTOR VEHICLE IN TRANSPORT	30.04811467	-94.89277833
16906534	N - NOT INJURED	2019	FIXED OBJECT	30.29667061	-94.96054043
16911253	N - NOT INJURED	2019	FIXED OBJECT	30.01501964	-94.87043991
16911267	N - NOT INJURED	2019	PARKED CAR	No Data	No Data
16911415	N - NOT INJURED	2019	OTHER OBJECT	30.18515535	-94.74392416
16912599	N - NOT INJURED	2019	MOTOR VEHICLE IN TRANSPORT	30.3370843	-95.11039313
16922044	N - NOT INJURED	2019	MOTOR VEHICLE IN TRANSPORT	30.05695334	-94.79582533
16903443	N - NOT INJURED	2019	FIXED OBJECT	30.04026204	-94.6698797
16906451	N - NOT INJURED	2019	MOTOR VEHICLE IN TRANSPORT	No Data	No Data
16906529	N - NOT INJURED	2019	MOTOR VEHICLE IN TRANSPORT	29.98507033	-94.96502379
16906532	N - NOT INJURED	2019	FIXED OBJECT	30.02789295	-94.59364044
16906535	N - NOT INJURED	2019	MOTOR VEHICLE IN TRANSPORT	30.05652173	-94.80854594
16906538	C - POSSIBLE INJURY	2019	OVERTURNED	No Data	No Data
16910836	N - NOT INJURED	2019	FIXED OBJECT	No Data	No Data
16912591	N - NOT INJURED	2019	MOTOR VEHICLE IN TRANSPORT	30.34983824	-95.08597166
16922032	N - NOT INJURED	2019	MOTOR VEHICLE IN TRANSPORT	No Data	No Data
16922040	B - SUSPECTED MINOR INJURY	2019	MOTOR VEHICLE IN TRANSPORT	30.00895104	-94.7697837
16905206	N - NOT INJURED	2019	MOTOR VEHICLE IN TRANSPORT	29.98786736	-94.96565247
16906541	N - NOT INJURED	2019	FIXED OBJECT	30.26135309	-95.08472715
16912595	N - NOT INJURED	2019	MOTOR VEHICLE IN TRANSPORT	No Data	No Data
16912596	N - NOT INJURED	2019	MOTOR VEHICLE IN TRANSPORT	30.34107802	-95.07445578
16944253	N - NOT INJURED	2019	MOTOR VEHICLE IN TRANSPORT	30.33966467	-95.08484314
16900711	C - POSSIBLE INJURY	2019	MOTOR VEHICLE IN TRANSPORT	30.06685004	-94.90536836
16903432	N - NOT INJURED	2019	PARKED CAR	30.45627274	-94.76997755
16911412	N - NOT INJURED	2019	MOTOR VEHICLE IN TRANSPORT	30.04922804	-94.88245966
16912593	N - NOT INJURED	2019	FIXED OBJECT	30.33943485	-95.09866514
16922042	N - NOT INJURED	2019	MOTOR VEHICLE IN TRANSPORT	30.07867196	-94.77415602

Crash ID	Crash Severity	Crash Year	First Harmful Event	Latitude	Longitude
16922043	N - NOT INJURED	2019	MOTOR VEHICLE IN TRANSPORT	30.0781453	-94.7738803
16902287	N - NOT INJURED	2019	MOTOR VEHICLE IN TRANSPORT	30.04495978	-94.88522499
16906533	C - POSSIBLE INJURY	2019	OVERTURNED	30.16842274	-94.86750672
16906566	N - NOT INJURED	2019	MOTOR VEHICLE IN TRANSPORT	30.27312271	-95.08529534
16906574	N - NOT INJURED	2019	FIXED OBJECT	30.45302179	-94.73006048
16910846	N - NOT INJURED	2019	FIXED OBJECT	29.9496299	-94.69512008
16910850	A - SUSPECTED SERIOUS INJURY	2019	MOTOR VEHICLE IN TRANSPORT	30.09373727	-94.91709118
16910851	N - NOT INJURED	2019	MOTOR VEHICLE IN TRANSPORT	30.0449683	-94.88523058
16906544	N - NOT INJURED	2019	OTHER OBJECT	30.29141885	-95.12119567
16925497	N - NOT INJURED	2019	MOTOR VEHICLE IN TRANSPORT	No Data	No Data
16942256	N - NOT INJURED	2019	FIXED OBJECT	30.05901883	-94.90011054
16905233	A - SUSPECTED SERIOUS INJURY	2019	FIXED OBJECT	30.00676995	-94.94063798
16906548	N - NOT INJURED	2019	FIXED OBJECT	30.28714359	-94.83313834
16906564	N - NOT INJURED	2019	FIXED OBJECT	30.29764645	-95.08562927
16911410	A - SUSPECTED SERIOUS INJURY	2019	FIXED OBJECT	29.97367116	-94.7329218
16925496	N - NOT INJURED	2019	MOTOR VEHICLE IN TRANSPORT	30.34104989	-95.08062844
16938482	N - NOT INJURED	2019	MOTOR VEHICLE IN TRANSPORT	30.27339681	-95.08529903
16908384	C - POSSIBLE INJURY	2019	MOTOR VEHICLE IN TRANSPORT	No Data	No Data
16925498	N - NOT INJURED	2019	FIXED OBJECT	30.32807942	-95.08278415
16983237	N - NOT INJURED	2019	MOTOR VEHICLE IN TRANSPORT	30.34104468	-95.07745314
16910594	N - NOT INJURED	2019	MOTOR VEHICLE IN TRANSPORT	30.03996223	-94.89735011
16910863	C - POSSIBLE INJURY	2019	MOTOR VEHICLE IN TRANSPORT	30.04645157	-94.89167023
16911414	K - FATAL INJURY	2019	FIXED OBJECT	30.21503976	-95.11509734
16925495	C - POSSIBLE INJURY	2019	OVERTURNED	30.36110303	-95.03656287
16929997	N - NOT INJURED	2019	MOTOR VEHICLE IN TRANSPORT	30.05976472	-94.80207322
16935875	N - NOT INJURED	2019	MOTOR VEHICLE IN TRANSPORT	30.33118758	-95.095729
16910587	N - NOT INJURED	2019	MOTOR VEHICLE IN TRANSPORT	30.06414054	-94.90356174
16935805	N - NOT INJURED	2019	MOTOR VEHICLE IN TRANSPORT	30.04863165	-94.6674364
16935874	N - NOT INJURED	2019	MOTOR VEHICLE IN TRANSPORT	30.34906052	-95.08642806
16983406	B - SUSPECTED MINOR INJURY	2019	RR TRAIN	30.05800056	-94.77152252
16913983	N - NOT INJURED	2019	ANIMAL	29.96009231	-94.91877385
16935802	N - NOT INJURED	2019	MOTOR VEHICLE IN TRANSPORT	29.9138788	-94.82571221
16918696	N - NOT INJURED	2019	MOTOR VEHICLE IN TRANSPORT	30.04653233	-94.89171938
16935801	N - NOT INJURED	2019	FIXED OBJECT	30.09212377	-94.70977376
16942254	N - NOT INJURED	2019	FIXED OBJECT	30.03698561	-94.63913835
16943412	N - NOT INJURED	2019	MOTOR VEHICLE IN TRANSPORT	30.07054652	-94.78252962
16944269	N - NOT INJURED	2019	MOTOR VEHICLE IN TRANSPORT	30.33852892	-95.09255977
16935869	C - POSSIBLE INJURY	2019	PEDESTRIAN	No Data	No Data
16942247	B - SUSPECTED MINOR INJURY	2019	MOTOR VEHICLE IN TRANSPORT	30.16507942	-94.71779813
16942250	N - NOT INJURED	2019	FIXED OBJECT	30.32574037	-95.12463296
16942251	N - NOT INJURED	2019	MOTOR VEHICLE IN TRANSPORT	30.31985062	-95.08702452
16942253	N - NOT INJURED	2019	FIXED OBJECT	30.27881784	-94.97523701
16943413	C - POSSIBLE INJURY	2019	MOTOR VEHICLE IN TRANSPORT	30.05795128	-94.77125465
16944270	99 - UNKNOWN	2019	PARKED CAR	30.34054467	-95.08683313
16958427	N - NOT INJURED	2019	OTHER OBJECT	30.38499162	-95.06468768
16918699	N - NOT INJURED	2019	MOTOR VEHICLE IN TRANSPORT	30.04496853	-94.88523074
16921750	B - SUSPECTED MINOR INJURY	2019	FIXED OBJECT	No Data	No Data
16935800	N - NOT INJURED	2019	FIXED OBJECT	30.29267766	-95.1283832
16935870	N - NOT INJURED	2019	MOTOR VEHICLE IN TRANSPORT	30.34639416	-95.08171207
16969347	A - SUSPECTED SERIOUS INJURY	2019	MOTOR VEHICLE IN TRANSPORT	30.27163228	-94.97359461
16921754	N - NOT INJURED	2019	MOTOR VEHICLE IN TRANSPORT	30.05739062	-94.89900395
16929730	N - NOT INJURED	2019	MOTOR VEHICLE IN TRANSPORT	30.04514477	-94.88804599
16935831	N - NOT INJURED	2019	FIXED OBJECT	30.05657425	-94.80453778

Crash ID	Crash Severity	Crash Year	First Harmful Event	Latitude	Longitude
16939321	N - NOT INJURED	2019	ANIMAL	30.26273468	-94.93739318
16943683	B - SUSPECTED MINOR INJURY	2019	FIXED OBJECT	30.27161294	-95.08193023
16983261	N - NOT INJURED	2019	MOTOR VEHICLE IN TRANSPORT	No Data	No Data
16923991	N - NOT INJURED	2019	MOTOR VEHICLE IN TRANSPORT	30.3383756	-95.0908102
16929733	N - NOT INJURED	2019	FIXED OBJECT	30.03436334	-94.90469887
16935873	C - POSSIBLE INJURY	2019	MOTOR VEHICLE IN TRANSPORT	30.31346089	-95.10613508
16939322	C - POSSIBLE INJURY	2019	OVERTURNED	30.07084475	-94.65843327
16943407	N - NOT INJURED	2019	MOTOR VEHICLE IN TRANSPORT	30.05880454	-94.79587926
16943410	N - NOT INJURED	2019	MOTOR VEHICLE IN TRANSPORT	30.05738486	-94.7958379
16944272	B - SUSPECTED MINOR INJURY	2019	FIXED OBJECT	30.3364923	-95.07526261
16983236	N - NOT INJURED	2019	MOTOR VEHICLE IN TRANSPORT	30.29636096	-95.11726037
16928513	N - NOT INJURED	2019	ANIMAL	30.29726624	-94.98059606
16929740	N - NOT INJURED	2019	MOTOR VEHICLE IN TRANSPORT	30.04788569	-94.88449182
16934534	N - NOT INJURED	2019	FIXED OBJECT	30.21901282	-94.74312274
16935872	N - NOT INJURED	2019	MOTOR VEHICLE IN TRANSPORT	30.34636605	-95.08178368
16968145	N - NOT INJURED	2019	FIXED OBJECT	30.3134594	-95.10623169
16928587	N - NOT INJURED	2019	FIXED OBJECT	30.18655193	-95.09707314
16929749	99 - UNKNOWN	2019	MOTOR VEHICLE IN TRANSPORT	30.04009473	-94.8974432
16929754	N - NOT INJURED	2019	MOTOR VEHICLE IN TRANSPORT	30.0445542	-94.89041896
16930004	N - NOT INJURED	2019	OVERTURNED	30.05495472	-94.80940322
16935799	N - NOT INJURED	2019	FIXED OBJECT	30.16437949	-94.76991878
16983270	N - NOT INJURED	2019	MOTOR VEHICLE IN TRANSPORT	30.34893357	-95.07440167
16929761	N - NOT INJURED	2019	FIXED OBJECT	29.98894166	-94.96583173
16934531	N - NOT INJURED	2019	MOTOR VEHICLE IN TRANSPORT	30.16797551	-94.67317771
16943414	N - NOT INJURED	2019	MOTOR VEHICLE IN TRANSPORT	30.0566625	-94.7631113
16929777	C - POSSIBLE INJURY	2019	FIXED OBJECT	30.0436845	-94.89056838
16939328	N - NOT INJURED	2019	MOTOR VEHICLE IN TRANSPORT	No Data	No Data
16946249	B - SUSPECTED MINOR INJURY	2019	FIXED OBJECT	29.94366237	-94.90420454
16961197	N - NOT INJURED	2019	MOTOR VEHICLE IN TRANSPORT	29.98786736	-94.96565247
16929834	N - NOT INJURED	2019	MOTOR VEHICLE IN TRANSPORT	29.98786736	-94.96565247
16934190	N - NOT INJURED	2019	OVERTURNED	29.99835556	-94.95179622
16943409	N - NOT INJURED	2019	MOTOR VEHICLE IN TRANSPORT	30.04021419	-94.77645893
16945989	N - NOT INJURED	2019	MOTOR VEHICLE IN TRANSPORT	No Data	No Data
16934198	N - NOT INJURED	2019	MOTOR VEHICLE IN TRANSPORT	30.05903554	-94.88042333
16956047	N - NOT INJURED	2019	MOTOR VEHICLE IN TRANSPORT	30.35265923	-95.08990479
16957139	N - NOT INJURED	2019	MOTOR VEHICLE IN TRANSPORT	30.13826935	-94.92810028
16957141	N - NOT INJURED	2019	FIXED OBJECT	29.88882481	-94.80936028
16958435	N - NOT INJURED	2019	FIXED OBJECT	No Data	No Data
16983262	N - NOT INJURED	2019	FIXED OBJECT	No Data	No Data
16934182	N - NOT INJURED	2019	MOTOR VEHICLE IN TRANSPORT	30.04398727	-94.89003754
16937074	N - NOT INJURED	2019	MOTOR VEHICLE IN TRANSPORT	29.88955826	-94.81411009
16937086	N - NOT INJURED	2019	FIXED OBJECT	No Data	No Data
16937103	N - NOT INJURED	2019	MOTOR VEHICLE IN TRANSPORT	30.04171495	-94.67254739
16946254	N - NOT INJURED	2019	FIXED OBJECT	30.04618886	-94.95961186
16950177	N - NOT INJURED	2019	ANIMAL	30.11341852	-94.7162612
16956041	N - NOT INJURED	2019	MOTOR VEHICLE IN TRANSPORT	30.33852768	-95.09256046
16958880	C - POSSIBLE INJURY	2019	FIXED OBJECT	30.02099882	-94.53907797
16993115	N - NOT INJURED	2019	MOTOR VEHICLE IN TRANSPORT	30.34078847	-95.07099749
16936647	N - NOT INJURED	2019	FIXED OBJECT	30.02574844	-94.87699705
16946258	N - NOT INJURED	2019	MOTOR VEHICLE IN TRANSPORT	30.03536496	-94.8727508
16946273	C - POSSIBLE INJURY	2019	MOTOR VEHICLE IN TRANSPORT	30.05333473	-94.8907632
16958884	N - NOT INJURED	2019	FIXED OBJECT	30.41279733	-94.87983473
16958885	99 - UNKNOWN	2019	PARKED CAR	30.32110678	-94.99433156

Crash ID	Crash Severity	Crash Year	First Harmful Event	Latitude	Longitude
16947309	N - NOT INJURED	2019	MOTOR VEHICLE IN TRANSPORT	30.03908033	-94.89855125
16947314	N - NOT INJURED	2019	MOTOR VEHICLE IN TRANSPORT	30.04748473	-94.8896532
16956042	N - NOT INJURED	2019	MOTOR VEHICLE IN TRANSPORT	30.36335354	-95.02075644
16956044	N - NOT INJURED	2019	MOTOR VEHICLE IN TRANSPORT	30.34259187	-95.08882518
16958888	K - FATAL INJURY	2019	FIXED OBJECT	30.36562908	-94.99455314
16958982	N - NOT INJURED	2019	MOTOR VEHICLE IN TRANSPORT	30.05661129	-94.8007233
16960907	N - NOT INJURED	2019	PARKED CAR	No Data	No Data
16950185	N - NOT INJURED	2019	OTHER NON COLLISION	30.20463122	-95.09414314
16958963	N - NOT INJURED	2019	FIXED OBJECT	30.37646679	-95.06962207
16958965	N - NOT INJURED	2019	OTHER OBJECT	No Data	No Data
16963807	C - POSSIBLE INJURY	2019	FIXED OBJECT	30.41335686	-94.92451585
16966736	N - NOT INJURED	2019	MOTOR VEHICLE IN TRANSPORT	30.15926583	-94.93121024
16993116	N - NOT INJURED	2019	PARKED CAR	No Data	No Data
16960031	N - NOT INJURED	2019	MOTOR VEHICLE IN TRANSPORT	29.92807368	-94.73682968
16969404	N - NOT INJURED	2019	MOTOR VEHICLE IN TRANSPORT	30.12372925	-94.73741308
16959032	N - NOT INJURED	2019	MOTOR VEHICLE IN TRANSPORT	30.05750157	-94.79335181
16968146	N - NOT INJURED	2019	FIXED OBJECT	30.35848569	-95.07414168
16983404	N - NOT INJURED	2019	MOTOR VEHICLE IN TRANSPORT	No Data	No Data
16947332	C - POSSIBLE INJURY	2019	MOTOR VEHICLE IN TRANSPORT	30.04514477	-94.88804599
16953393	N - NOT INJURED	2019	MOTOR VEHICLE IN TRANSPORT	30.04479171	-94.89057772
16960910	N - NOT INJURED	2019	FIXED OBJECT	29.96925401	-94.84350101
16960913	B - SUSPECTED MINOR INJURY	2019	FIXED OBJECT	29.91362658	-94.82546309
16960909	N - NOT INJURED	2019	ANIMAL	30.35392499	-95.12692874
16961157	N - NOT INJURED	2019	PARKED CAR	30.06117691	-94.79464558
16961182	N - NOT INJURED	2019	MOTOR VEHICLE IN TRANSPORT	No Data	No Data
16961185	N - NOT INJURED	2019	MOTOR VEHICLE IN TRANSPORT	30.03437478	-94.87667989
16961186	N - NOT INJURED	2019	MOTOR VEHICLE IN TRANSPORT	30.04748431	-94.889653
16961188	A - SUSPECTED SERIOUS INJURY	2019	FIXED OBJECT	30.04787647	-94.88450355
16969370	N - NOT INJURED	2019	ANIMAL	29.93652415	-94.95120347
16969406	A - SUSPECTED SERIOUS INJURY	2019	MOTOR VEHICLE IN TRANSPORT	30.42554411	-94.84942631
16960905	C - POSSIBLE INJURY	2019	MOTOR VEHICLE IN TRANSPORT	30.28733065	-95.12447551
16961190	C - POSSIBLE INJURY	2019	MOTOR VEHICLE IN TRANSPORT	30.04496002	-94.88522514
16961192	N - NOT INJURED	2019	PEDALCYCLIST	29.98786736	-94.96565247
16963810	99 - UNKNOWN	2019	OVERTURNED	30.15957553	-94.64333391
16968150	N - NOT INJURED	2019	MOTOR VEHICLE IN TRANSPORT	30.34766158	-95.07835304
16961194	A - SUSPECTED SERIOUS INJURY	2019	MOTOR VEHICLE IN TRANSPORT	No Data	No Data
16963250	99 - UNKNOWN	2019	FIXED OBJECT	30.1000575	-94.95319282
17102628	B - SUSPECTED MINOR INJURY	2019	MOTOR VEHICLE IN TRANSPORT	30.36279967	-95.02415988
16960904	A - SUSPECTED SERIOUS INJURY	2019	OVERTURNED	30.10422108	-94.9167968
16961877	B - SUSPECTED MINOR INJURY	2019	MOTOR VEHICLE IN TRANSPORT	No Data	No Data
16961887	N - NOT INJURED	2019	FIXED OBJECT	30.37240773	-95.09634251
16968151	N - NOT INJURED	2019	MOTOR VEHICLE IN TRANSPORT	30.33660071	-95.09948177
16963814	N - NOT INJURED	2019	ANIMAL	30.09591012	-94.99279484
16963815	N - NOT INJURED	2019	ANIMAL	29.9416304	-94.84048416
16967808	N - NOT INJURED	2019	MOTOR VEHICLE IN TRANSPORT	29.98786736	-94.96565247
16968152	N - NOT INJURED	2019	MOTOR VEHICLE IN TRANSPORT	No Data	No Data
16969408	N - NOT INJURED	2019	OVERTURNED	30.2848766	-95.12648974
16981005	N - NOT INJURED	2019	MOTOR VEHICLE IN TRANSPORT	30.40008672	-94.76617948
17026388	C - POSSIBLE INJURY	2019	MOTOR VEHICLE IN TRANSPORT	30.34107467	-95.07432314
16969373	N - NOT INJURED	2019	FIXED OBJECT	30.02544011	-94.95926577
16969375	N - NOT INJURED	2019	MOTOR VEHICLE IN TRANSPORT	30.32152176	-94.95009613
16969376	N - NOT INJURED	2019	FIXED OBJECT	30.04552881	-94.99281812
16969410	C - POSSIBLE INJURY	2019	MOTOR VEHICLE IN TRANSPORT	30.32524312	-95.08586072

Crash ID	Crash Severity	Crash Year	First Harmful Event	Latitude	Longitude
16969412	N - NOT INJURED	2019	MOTOR VEHICLE IN TRANSPORT	30.31328571	-95.08620114
16983269	N - NOT INJURED	2019	MOTOR VEHICLE IN TRANSPORT	30.33584611	-95.06307467
16983405	N - NOT INJURED	2019	MOTOR VEHICLE IN TRANSPORT	30.05745499	-94.79334625
16991608	N - NOT INJURED	2019	FIXED OBJECT	30.09315719	-94.76174231
16969318	C - POSSIBLE INJURY	2019	FIXED OBJECT	29.99716766	-94.74862434
16969369	N - NOT INJURED	2019	MOTOR VEHICLE IN TRANSPORT	30.02968957	-94.603791
16961200	N - NOT INJURED	2019	MOTOR VEHICLE IN TRANSPORT	30.04759031	-94.89242985
16963241	N - NOT INJURED	2019	MOTOR VEHICLE IN TRANSPORT	30.04203224	-94.89339447
16967810	C - POSSIBLE INJURY	2019	MOTOR VEHICLE IN TRANSPORT	30.04627632	-94.89156527
16967812	C - POSSIBLE INJURY	2019	MOTOR VEHICLE IN TRANSPORT	30.04413984	-94.88977687
16969411	B - SUSPECTED MINOR INJURY	2019	FIXED OBJECT	30.25477116	-94.96898716
16983403	C - POSSIBLE INJURY	2019	PARKED CAR	30.06087208	-94.80011562
16967811	N - NOT INJURED	2019	FIXED OBJECT	30.01621587	-94.92833917
16969323	N - NOT INJURED	2019	MOTOR VEHICLE IN TRANSPORT	30.31985346	-94.99840735
16969350	N - NOT INJURED	2019	MOTOR VEHICLE IN TRANSPORT	30.34294815	-95.09668241
16974551	N - NOT INJURED	2019	MOTOR VEHICLE IN TRANSPORT	30.30524118	-95.11104215
16974552	N - NOT INJURED	2019	MOTOR VEHICLE IN TRANSPORT	30.34263279	-95.07431087
16969124	N - NOT INJURED	2019	FIXED OBJECT	30.03991892	-94.89741175
16974549	N - NOT INJURED	2019	MOTOR VEHICLE IN TRANSPORT	30.33605396	-95.09702872
16974550	N - NOT INJURED	2019	MOTOR VEHICLE IN TRANSPORT	30.33381224	-95.06043476
16983400	C - POSSIBLE INJURY	2019	FIXED OBJECT	30.08752373	-94.7626571
17018236	B - SUSPECTED MINOR INJURY	2019	FIXED OBJECT	30.14968306	-94.92784526
16969325	A - SUSPECTED SERIOUS INJURY	2019	MOTOR VEHICLE IN TRANSPORT	29.94883347	-94.70936584
16977220	99 - UNKNOWN	2019	PARKED CAR	30.04332528	-94.88535643
16983268	N - NOT INJURED	2019	MOTOR VEHICLE IN TRANSPORT	No Data	No Data
17005089	99 - UNKNOWN	2019	PARKED CAR	30.23184429	-94.96453214
17026356	C - POSSIBLE INJURY	2019	MOTOR VEHICLE IN TRANSPORT	30.362949	-95.02322225
16967807	N - NOT INJURED	2019	MOTOR VEHICLE IN TRANSPORT	29.98786736	-94.96565247
16969322	N - NOT INJURED	2019	FIXED OBJECT	30.44104509	-94.77136811
16971349	N - NOT INJURED	2019	MOTOR VEHICLE IN TRANSPORT	30.05002578	-94.89374331
16983392	C - POSSIBLE INJURY	2019	MOTOR VEHICLE IN TRANSPORT	30.05848429	-94.78283475
16983396	N - NOT INJURED	2019	MOTOR VEHICLE IN TRANSPORT	30.0574194	-94.79683491
16983399	B - SUSPECTED MINOR INJURY	2019	MOTOR VEHICLE IN TRANSPORT	30.05658313	-94.79745779
16983402	N - NOT INJURED	2019	MOTOR VEHICLE IN TRANSPORT	30.01963608	-94.77700886
17026352	N - NOT INJURED	2019	MOTOR VEHICLE IN TRANSPORT	No Data	No Data
16977222	N - NOT INJURED	2019	FIXED OBJECT	30.00543511	-94.94239768
16977223	N - NOT INJURED	2019	MOTOR VEHICLE IN TRANSPORT	29.98313557	-94.90755728
16983260	N - NOT INJURED	2019	MOTOR VEHICLE IN TRANSPORT	30.34968298	-95.0721428
17040202	C - POSSIBLE INJURY	2019	MOTOR VEHICLE IN TRANSPORT	30.34298614	-95.08995895
17007629	N - NOT INJURED	2019	MOTOR VEHICLE IN TRANSPORT	30.05656539	-94.79654602
17007632	N - NOT INJURED	2019	MOTOR VEHICLE IN TRANSPORT	30.04685956	-94.77720568
17005090	N - NOT INJURED	2019	MOTOR VEHICLE IN TRANSPORT	30.31027422	-94.94853162
17007628	N - NOT INJURED	2019	MOTOR VEHICLE IN TRANSPORT	30.06092472	-94.79464322
16980258	N - NOT INJURED	2019	MOTOR VEHICLE IN TRANSPORT	30.04514477	-94.88804599
16980300	A - SUSPECTED SERIOUS INJURY	2019	PEDESTRIAN	30.04630338	-94.89268304
16983391	N - NOT INJURED	2019	MOTOR VEHICLE IN TRANSPORT	30.05755606	-94.81407559
16984522	N - NOT INJURED	2019	MOTOR VEHICLE IN TRANSPORT	29.98786736	-94.96565247
16997205	C - POSSIBLE INJURY	2019	MOTOR VEHICLE IN TRANSPORT	30.04612592	-94.88672917
16983390	N - NOT INJURED	2019	MOTOR VEHICLE IN TRANSPORT	30.07909584	-94.77437592
16997206	N - NOT INJURED	2019	MOTOR VEHICLE IN TRANSPORT	29.98786736	-94.96565247
17005095	N - NOT INJURED	2019	MOTOR VEHICLE IN TRANSPORT	30.02563092	-94.57918689
17005684	C - POSSIBLE INJURY	2019	OVERTURNED	30.42786174	-94.84745331
16982541	N - NOT INJURED	2019	FIXED OBJECT	No Data	No Data

Crash ID	Crash Severity	Crash Year	First Harmful Event	Latitude	Longitude
16985210	N - NOT INJURED	2019	MOTOR VEHICLE IN TRANSPORT	30.05997891	-94.90078507
17014188	B - SUSPECTED MINOR INJURY	2019	MOTOR VEHICLE IN TRANSPORT	30.08482064	-94.65311842
17005097	N - NOT INJURED	2019	FIXED OBJECT	29.96356835	-94.96040916
17014369	N - NOT INJURED	2019	MOTOR VEHICLE IN TRANSPORT	30.05799742	-94.77150705
17026357	N - NOT INJURED	2019	MOTOR VEHICLE IN TRANSPORT	30.33708547	-95.11055192
16984514	N - NOT INJURED	2019	MOTOR VEHICLE IN TRANSPORT	30.09935145	-94.91941448
17005689	N - NOT INJURED	2019	MOTOR VEHICLE IN TRANSPORT	No Data	No Data
17026358	N - NOT INJURED	2019	MOTOR VEHICLE IN TRANSPORT	30.34120948	-95.08520231
17073377	N - NOT INJURED	2019	MOTOR VEHICLE IN TRANSPORT	30.33602434	-95.06331544
17003748	N - NOT INJURED	2019	MOTOR VEHICLE IN TRANSPORT	30.05757251	-94.89912756
17003749	N - NOT INJURED	2019	MOTOR VEHICLE IN TRANSPORT	No Data	No Data
17005721	N - NOT INJURED	2019	FIXED OBJECT	30.25464199	-94.93309543
17026359	N - NOT INJURED	2019	MOTOR VEHICLE IN TRANSPORT	30.33383942	-95.06040955
17026361	N - NOT INJURED	2019	FIXED OBJECT	30.34467467	-95.09367803
16998641	N - NOT INJURED	2019	OVERTURNED	29.96307631	-94.90658569
17003782	N - NOT INJURED	2019	MOTOR VEHICLE IN TRANSPORT	30.04509571	-94.88812287
17005103	C - POSSIBLE INJURY	2019	MOTOR VEHICLE IN TRANSPORT	30.31489908	-94.96478283
17005686	C - POSSIBLE INJURY	2019	MOTOR VEHICLE IN TRANSPORT	30.29166396	-95.0999308
17005690	N - NOT INJURED	2019	FIXED OBJECT	29.94982411	-94.69270812
17005694	N - NOT INJURED	2019	OTHER NON COLLISION	30.29018256	-95.12216172
17005710	N - NOT INJURED	2019	MOTOR VEHICLE IN TRANSPORT	30.38529778	-94.97259521
17007162	C - POSSIBLE INJURY	2019	MOTOR VEHICLE IN TRANSPORT	30.29018256	-95.12216172
17011590	N - NOT INJURED	2019	MOTOR VEHICLE IN TRANSPORT	30.15639715	-94.73639222
17026362	N - NOT INJURED	2019	MOTOR VEHICLE IN TRANSPORT	30.34107661	-95.07466905
16992954	N - NOT INJURED	2019	ANIMAL	30.09420075	-94.76264477
17003753	N - NOT INJURED	2019	MOTOR VEHICLE IN TRANSPORT	30.09373727	-94.91709118
17003758	N - NOT INJURED	2019	MOTOR VEHICLE IN TRANSPORT	29.98786736	-94.96565247
17003776	N - NOT INJURED	2019	MOTOR VEHICLE IN TRANSPORT	No Data	No Data
17003779	A - SUSPECTED SERIOUS INJURY	2019	MOTOR VEHICLE IN TRANSPORT	30.04098525	-94.89327884
17005668	N - NOT INJURED	2019	MOTOR VEHICLE IN TRANSPORT	No Data	No Data
17005669	N - NOT INJURED	2019	MOTOR VEHICLE IN TRANSPORT	30.32250808	-94.98282575
17005715	N - NOT INJURED	2019	FIXED OBJECT	30.29201871	-94.94513586
17007154	99 - UNKNOWN	2019	FIXED OBJECT	30.18138087	-95.0957772
17007623	N - NOT INJURED	2019	FIXED OBJECT	30.06155528	-94.79589953
17012636	N - NOT INJURED	2019	OTHER OBJECT	30.3134594	-95.10623169
17040204	N - NOT INJURED	2019	OTHER OBJECT	30.32183777	-95.10151894
17007160	A - SUSPECTED SERIOUS INJURY	2019	MOTOR VEHICLE IN TRANSPORT	30.11113774	-94.92426593
17011588	99 - UNKNOWN	2019	FIXED OBJECT	30.007578	-94.67323093
17018239	N - NOT INJURED	2019	FIXED OBJECT	30.01663168	-94.97843986
17005104	N - NOT INJURED	2019	FIXED OBJECT	30.0333156	-94.73297627
17015135	N - NOT INJURED	2019	MOTOR VEHICLE IN TRANSPORT	30.05433898	-94.89457835
17027815	B - SUSPECTED MINOR INJURY	2019	FIXED OBJECT	No Data	No Data
16998657	N - NOT INJURED	2019	MOTOR VEHICLE IN TRANSPORT	30.04291473	-94.8892732
17017072	N - NOT INJURED	2019	OVERTURNED	30.22213792	-94.91634879
17024366	N - NOT INJURED	2019	MOTOR VEHICLE IN TRANSPORT	30.31905754	-94.99663863
17027810	A - SUSPECTED SERIOUS INJURY	2019	FIXED OBJECT	30.16099528	-94.6442928
17073376	N - NOT INJURED	2019	FIXED OBJECT	No Data	No Data
17003791	N - NOT INJURED	2019	MOTOR VEHICLE IN TRANSPORT	30.0224295	-94.91985877
17003793	N - NOT INJURED	2019	MOTOR VEHICLE IN TRANSPORT	30.0535965	-94.89642532
17007625	B - SUSPECTED MINOR INJURY	2019	MOTOR VEHICLE IN TRANSPORT	30.05848429	-94.78283475
17007626	N - NOT INJURED	2019	MOTOR VEHICLE IN TRANSPORT	30.05749484	-94.7983001
17010259	N - NOT INJURED	2019	MOTOR VEHICLE IN TRANSPORT	30.04735226	-94.89227165
17023387	N - NOT INJURED	2019	MOTOR VEHICLE IN TRANSPORT	No Data	No Data

Crash ID	Crash Severity	Crash Year	First Harmful Event	Latitude	Longitude
17026353	C - POSSIBLE INJURY	2019	MOTOR VEHICLE IN TRANSPORT	30.33606659	-95.09631913
17026387	N - NOT INJURED	2019	MOTOR VEHICLE IN TRANSPORT	30.33966467	-95.08484314
17125105	N - NOT INJURED	2019	PARKED CAR	No Data	No Data
17024368	N - NOT INJURED	2019	MOTOR VEHICLE IN TRANSPORT	30.17082396	-94.71101068
17010247	N - NOT INJURED	2019	MOTOR VEHICLE IN TRANSPORT	30.06378481	-94.90332455
17010265	N - NOT INJURED	2019	MOTOR VEHICLE IN TRANSPORT	30.04630355	-94.8927147
17010269	N - NOT INJURED	2019	ANIMAL	30.00192035	-94.86836565
17010272	N - NOT INJURED	2019	MOTOR VEHICLE IN TRANSPORT	30.06712129	-94.90554922
17017068	B - SUSPECTED MINOR INJURY	2019	MOTOR VEHICLE IN TRANSPORT	29.9893681	-94.74172061
17017071	N - NOT INJURED	2019	MOTOR VEHICLE IN TRANSPORT	30.38176761	-95.06654211
17018615	N - NOT INJURED	2019	MOTOR VEHICLE IN TRANSPORT	30.04644473	-94.8916332
17026354	N - NOT INJURED	2019	MOTOR VEHICLE IN TRANSPORT	30.34052364	-95.07010455
17026355	N - NOT INJURED	2019	MOTOR VEHICLE IN TRANSPORT	30.32675704	-95.09958727
17028553	N - NOT INJURED	2019	MOTOR VEHICLE IN TRANSPORT	30.06307428	-94.7959273
17028555	C - POSSIBLE INJURY	2019	PARKED CAR	30.05659874	-94.80169935
17035624	N - NOT INJURED	2019	MOTOR VEHICLE IN TRANSPORT	30.04003302	-94.89738043
17037569	B - SUSPECTED MINOR INJURY	2019	MOTOR VEHICLE IN TRANSPORT	29.98970589	-94.74178874
17046847	N - NOT INJURED	2019	PEDESTRIAN	29.96248897	-94.84344195
17010275	N - NOT INJURED	2019	MOTOR VEHICLE IN TRANSPORT	30.04241893	-94.89274604
17010614	C - POSSIBLE INJURY	2019	FIXED OBJECT	30.04627601	-94.94397012
17014368	N - NOT INJURED	2019	MOTOR VEHICLE IN TRANSPORT	30.05800056	-94.77152252
17017066	N - NOT INJURED	2019	MOTOR VEHICLE IN TRANSPORT	29.88883096	-94.80903133
17017070	B - SUSPECTED MINOR INJURY	2019	MOTOR VEHICLE IN TRANSPORT	30.24926581	-94.67981185
17018617	N - NOT INJURED	2019	MOTOR VEHICLE IN TRANSPORT	30.05786373	-94.89932549
17032136	N - NOT INJURED	2019	MOTOR VEHICLE IN TRANSPORT	30.04723798	-94.8853157
17015127	B - SUSPECTED MINOR INJURY	2019	MOTOR VEHICLE IN TRANSPORT	30.0704896	-94.90740298
17037074	C - POSSIBLE INJURY	2019	MOTOR VEHICLE IN TRANSPORT	30.27691142	-95.13292489
17027823	C - POSSIBLE INJURY	2019	FIXED OBJECT	30.26678362	-94.91313015
17028557	N - NOT INJURED	2019	MOTOR VEHICLE IN TRANSPORT	30.07578073	-94.78011041
17126911	A - SUSPECTED SERIOUS INJURY	2019	PEDESTRIAN	No Data	No Data
17126912	N - NOT INJURED	2019	MOTOR VEHICLE IN TRANSPORT	No Data	No Data
17015136	N - NOT INJURED	2019	MOTOR VEHICLE IN TRANSPORT	30.06077036	-94.90131535
17015151	C - POSSIBLE INJURY	2019	MOTOR VEHICLE IN TRANSPORT	29.98786736	-94.96565247
17017065	N - NOT INJURED	2019	MOTOR VEHICLE IN TRANSPORT	30.28734469	-95.13559
17027770	B - SUSPECTED MINOR INJURY	2019	MOTOR VEHICLE IN TRANSPORT	30.15963554	-94.64490509
17027784	K - FATAL INJURY	2019	MOTOR VEHICLE IN TRANSPORT	30.3227006	-94.95430436
17027813	N - NOT INJURED	2019	MOTOR VEHICLE IN TRANSPORT	30.32196969	-94.951692
17027814	B - SUSPECTED MINOR INJURY	2019	MOTOR VEHICLE IN TRANSPORT	30.04582583	-95.01244322
17031050	N - NOT INJURED	2019	FIXED OBJECT	30.10005866	-94.94852
17024030	N - NOT INJURED	2019	ANIMAL	30.09712346	-94.91849373
17027773	N - NOT INJURED	2019	FIXED OBJECT	30.32007851	-95.08740057
17040012	C - POSSIBLE INJURY	2019	MOTOR VEHICLE IN TRANSPORT	30.30775362	-95.10955322
17027817	B - SUSPECTED MINOR INJURY	2019	MOTOR VEHICLE IN TRANSPORT	30.16387318	-94.7395663
17028554	N - NOT INJURED	2019	MOTOR VEHICLE IN TRANSPORT	30.07366894	-94.78375233
17040626	N - NOT INJURED	2019	OTHER OBJECT	30.06006326	-94.6629927
17041005	N - NOT INJURED	2019	MOTOR VEHICLE IN TRANSPORT	30.05780122	-94.77043387
17028551	N - NOT INJURED	2019	MOTOR VEHICLE IN TRANSPORT	30.0596758	-94.77123115
17029099	N - NOT INJURED	2019	MOTOR VEHICLE IN TRANSPORT	No Data	No Data
17032171	C - POSSIBLE INJURY	2019	MOTOR VEHICLE IN TRANSPORT	30.09373727	-94.91709118
17040011	N - NOT INJURED	2019	MOTOR VEHICLE IN TRANSPORT	No Data	No Data
17040631	N - NOT INJURED	2019	MOTOR VEHICLE IN TRANSPORT	30.20896782	-95.08842868
17041015	N - NOT INJURED	2019	MOTOR VEHICLE IN TRANSPORT	30.05943472	-94.78838323
17050747	N - NOT INJURED	2019	MOTOR VEHICLE IN TRANSPORT	30.05655051	-94.7958163

Crash ID	Crash Severity	Crash Year	First Harmful Event	Latitude	Longitude
17027816	N - NOT INJURED	2019	OVERTURNED	30.00519708	-94.67441461
17032191	N - NOT INJURED	2019	ANIMAL	30.04590075	-94.97720934
17040013	N - NOT INJURED	2019	PARKED CAR	30.35203467	-95.08067314
17031061	N - NOT INJURED	2019	ANIMAL	30.24746607	-94.72151707
17040629	N - NOT INJURED	2019	FIXED OBJECT	30.13081864	-94.92823218
17041014	N - NOT INJURED	2019	MOTOR VEHICLE IN TRANSPORT	30.05744472	-94.79705322
17027780	N - NOT INJURED	2019	MOTOR VEHICLE IN TRANSPORT	29.92455148	-94.8322332
17027809	C - POSSIBLE INJURY	2019	OVERTURNED	30.43134544	-94.84450798
17035625	B - SUSPECTED MINOR INJURY	2019	MOTOR VEHICLE IN TRANSPORT	30.0535965	-94.89642532
17040203	N - NOT INJURED	2019	MOTOR VEHICLE IN TRANSPORT	30.33638467	-95.08275314
17053880	N - NOT INJURED	2019	MOTOR VEHICLE IN TRANSPORT	30.33380894	-95.06036702
17029095	C - POSSIBLE INJURY	2019	MOTOR VEHICLE IN TRANSPORT	30.04496436	-94.885228
17031331	N - NOT INJURED	2019	MOTOR VEHICLE IN TRANSPORT	30.04759031	-94.89242985
17032157	N - NOT INJURED	2019	MOTOR VEHICLE IN TRANSPORT	30.04149259	-94.89461708
17032174	N - NOT INJURED	2019	MOTOR VEHICLE IN TRANSPORT	No Data	No Data
17035815	N - NOT INJURED	2019	OTHER OBJECT	30.04631466	-94.89431933
17050741	N - NOT INJURED	2019	MOTOR VEHICLE IN TRANSPORT	No Data	No Data
17053882	N - NOT INJURED	2019	MOTOR VEHICLE IN TRANSPORT	No Data	No Data
17069434	K - FATAL INJURY	2019	OVERTURNED	30.32126215	-94.9939093
17069436	N - NOT INJURED	2019	MOTOR VEHICLE IN TRANSPORT	30.37789978	-95.06876687
17102048	N - NOT INJURED	2019	MOTOR VEHICLE IN TRANSPORT	30.0417619	-94.89395607
17032177	99 - UNKNOWN	2019	PARKED CAR	No Data	No Data
17036529	C - POSSIBLE INJURY	2019	MOTOR VEHICLE IN TRANSPORT	30.28948784	-95.12235698
17039547	N - NOT INJURED	2019	MOTOR VEHICLE IN TRANSPORT	30.04630582	-94.91045734
17201854	N - NOT INJURED	2019	MOTOR VEHICLE IN TRANSPORT	No Data	No Data
17056323	C - POSSIBLE INJURY	2019	FIXED OBJECT	30.10444472	-94.91679319
17069421	N - NOT INJURED	2019	OTHER OBJECT	30.24726464	-94.72873257
17040632	C - POSSIBLE INJURY	2019	FIXED OBJECT	30.1109552	-94.64426642
17041004	C - POSSIBLE INJURY	2019	MOTOR VEHICLE IN TRANSPORT	30.04436445	-94.68512905
17042272	N - NOT INJURED	2019	FIXED OBJECT	30.03448473	-94.8784332
17046864	A - SUSPECTED SERIOUS INJURY	2019	MOTOR VEHICLE IN TRANSPORT	30.29026468	-95.09199
17079180	N - NOT INJURED	2019	FIXED OBJECT	No Data	No Data
17041498	B - SUSPECTED MINOR INJURY	2019	FIXED OBJECT	30.04630022	-94.93355026
17041503	N - NOT INJURED	2019	MOTOR VEHICLE IN TRANSPORT	30.0640218	-94.90348257
17049993	N - NOT INJURED	2019	MOTOR VEHICLE IN TRANSPORT	30.04451473	-94.8861432
17049995	N - NOT INJURED	2019	MOTOR VEHICLE IN TRANSPORT	No Data	No Data
17067108	C - POSSIBLE INJURY	2019	MOTOR VEHICLE IN TRANSPORT	30.36284417	-95.080865
17069419	N - NOT INJURED	2019	MOTOR VEHICLE IN TRANSPORT	30.32098203	-94.95006081
17069418	C - POSSIBLE INJURY	2019	MOTOR VEHICLE IN TRANSPORT	30.31904221	-94.99660492
17069879	A - SUSPECTED SERIOUS INJURY	2019	MOTOR VEHICLE IN TRANSPORT	30.32418174	-95.08697501
17071966	N - NOT INJURED	2019	MOTOR VEHICLE IN TRANSPORT	No Data	No Data
17049994	C - POSSIBLE INJURY	2019	OVERTURNED	No Data	No Data
17053879	N - NOT INJURED	2019	MOTOR VEHICLE IN TRANSPORT	30.33423437	-95.09406804
17051506	N - NOT INJURED	2019	MOTOR VEHICLE IN TRANSPORT	30.07332472	-94.78166323
17064256	N - NOT INJURED	2019	MOTOR VEHICLE IN TRANSPORT	30.05953472	-94.78277323
17067084	N - NOT INJURED	2019	MOTOR VEHICLE IN TRANSPORT	30.32713788	-95.09815708
17067110	N - NOT INJURED	2019	MOTOR VEHICLE IN TRANSPORT	30.3414197	-95.08601497
17067111	N - NOT INJURED	2019	MOTOR VEHICLE IN TRANSPORT	30.34105907	-95.07732239
17069875	N - NOT INJURED	2019	MOTOR VEHICLE IN TRANSPORT	30.32065989	-95.02015965
17072064	N - NOT INJURED	2019	FIXED OBJECT	30.27528923	-94.97443048
17079848	C - POSSIBLE INJURY	2019	FIXED OBJECT	30.36555974	-94.99247078
17126897	A - SUSPECTED SERIOUS INJURY	2019	PEDALCYCLIST	30.32818171	-95.08562031
17050744	C - POSSIBLE INJURY	2019	MOTOR VEHICLE IN TRANSPORT	30.05800056	-94.77152252

Crash ID	Crash Severity	Crash Year	First Harmful Event	Latitude	Longitude
17067109	N - NOT INJURED	2019	MOTOR VEHICLE IN TRANSPORT	30.35271767	-95.08984978
17069866	N - NOT INJURED	2019	MOTOR VEHICLE IN TRANSPORT	30.09654027	-94.83693966
17072067	N - NOT INJURED	2019	MOTOR VEHICLE IN TRANSPORT	30.2913069	-95.12128467
17157977	C - POSSIBLE INJURY	2019	MOTOR VEHICLE IN TRANSPORT	30.31819114	-95.10353988
17069854	B - SUSPECTED MINOR INJURY	2019	OVERTURNED	30.24997897	-94.67539062
17069889	K - FATAL INJURY	2019	MOTOR VEHICLE IN TRANSPORT	29.96672233	-94.5963483
17072061	99 - UNKNOWN	2019	FIXED OBJECT	30.30109786	-95.10522737
17079401	N - NOT INJURED	2019	MOTOR VEHICLE IN TRANSPORT	30.28153473	-95.12912855
17079853	N - NOT INJURED	2019	FIXED OBJECT	29.94543141	-94.84268811
17057517	99 - UNKNOWN	2019	PARKED CAR	No Data	No Data
17057518	N - NOT INJURED	2019	MOTOR VEHICLE IN TRANSPORT	29.98786736	-94.96565247
17064255	N - NOT INJURED	2019	MOTOR VEHICLE IN TRANSPORT	30.07086058	-94.78854237
17069887	N - NOT INJURED	2019	MOTOR VEHICLE IN TRANSPORT	30.27948041	-95.08533728
17057519	N - NOT INJURED	2019	MOTOR VEHICLE IN TRANSPORT	30.06520911	-94.90427423
17057520	C - POSSIBLE INJURY	2019	MOTOR VEHICLE IN TRANSPORT	30.04990026	-94.89396498
17060670	N - NOT INJURED	2019	MOTOR VEHICLE IN TRANSPORT	30.06920587	-94.79878826
17062692	N - NOT INJURED	2019	MOTOR VEHICLE IN TRANSPORT	30.03996223	-94.89735011
17069884	N - NOT INJURED	2019	MOTOR VEHICLE IN TRANSPORT	30.02372169	-94.50720215
17075159	N - NOT INJURED	2019	OTHER OBJECT	30.07927723	-94.86623327
17079184	N - NOT INJURED	2019	OTHER OBJECT	30.17692435	-94.74187699
17057522	B - SUSPECTED MINOR INJURY	2019	MOTOR VEHICLE IN TRANSPORT	29.97959688	-94.97645192
17057524	N - NOT INJURED	2019	MOTOR VEHICLE IN TRANSPORT	30.04649473	-94.88626108
17062688	N - NOT INJURED	2019	MOTOR VEHICLE IN TRANSPORT	30.09373727	-94.91709118
17062693	C - POSSIBLE INJURY	2019	MOTOR VEHICLE IN TRANSPORT	30.05762726	-94.89916477
17064491	N - NOT INJURED	2019	FIXED OBJECT	30.1612877	-94.93202047
17078532	N - NOT INJURED	2019	OVERTURNED	30.35794941	-95.04466138
17062686	N - NOT INJURED	2019	MOTOR VEHICLE IN TRANSPORT	30.04810473	-94.8872832
17062695	N - NOT INJURED	2019	FIXED OBJECT	30.06492287	-94.8921649
17073385	N - NOT INJURED	2019	MOTOR VEHICLE IN TRANSPORT	30.33809467	-95.09146314
17075149	B - SUSPECTED MINOR INJURY	2019	MOTOR VEHICLE IN TRANSPORT	29.98795494	-94.96553563
17075160	C - POSSIBLE INJURY	2019	MOTOR VEHICLE IN TRANSPORT	30.04498748	-94.88830537
17078531	C - POSSIBLE INJURY	2019	MOTOR VEHICLE IN TRANSPORT	30.33581021	-95.06302617
17079182	N - NOT INJURED	2019	FIXED OBJECT	30.08164617	-95.03966991
17079185	N - NOT INJURED	2019	FIXED OBJECT	No Data	No Data
17062689	N - NOT INJURED	2019	FIXED OBJECT	No Data	No Data
17073991	C - POSSIBLE INJURY	2019	MOTOR VEHICLE IN TRANSPORT	30.07881386	-94.77487346
17090914	N - NOT INJURED	2019	FIXED OBJECT	30.30470106	-95.11010078
17064307	C - POSSIBLE INJURY	2019	MOTOR VEHICLE IN TRANSPORT	30.02568405	-94.9159804
17075148	N - NOT INJURED	2019	FIXED OBJECT	No Data	No Data
17125104	N - NOT INJURED	2019	MOTOR VEHICLE IN TRANSPORT	30.34106426	-95.08401316
17068728	N - NOT INJURED	2019	FIXED OBJECT	30.04474725	-94.88872241
17069882	99 - UNKNOWN	2019	FIXED OBJECT	29.89746836	-94.81491703
17073149	N - NOT INJURED	2019	FIXED OBJECT	29.92983585	-94.95046818
17075154	N - NOT INJURED	2019	MOTOR VEHICLE IN TRANSPORT	30.04658335	-94.88195906
17075155	C - POSSIBLE INJURY	2019	MOTOR VEHICLE IN TRANSPORT	30.06433118	-94.87865826
17075156	C - POSSIBLE INJURY	2019	FIXED OBJECT	29.9974422	-94.95308845
17192548	N - NOT INJURED	2019	MOTOR VEHICLE IN TRANSPORT	30.05803685	-94.77179006
17077526	N - NOT INJURED	2019	FIXED OBJECT	30.05855918	-94.77661631
17077631	N - NOT INJURED	2019	MOTOR VEHICLE IN TRANSPORT	30.07345472	-94.79321322
17078179	C - POSSIBLE INJURY	2019	MOTOR VEHICLE IN TRANSPORT	30.05809714	-94.82301939
17078536	N - NOT INJURED	2019	MOTOR VEHICLE IN TRANSPORT	30.34106426	-95.08401316
17078537	N - NOT INJURED	2019	MOTOR VEHICLE IN TRANSPORT	30.35265923	-95.08990479
17079851	N - NOT INJURED	2019	MOTOR VEHICLE IN TRANSPORT	30.08599353	-94.86192739

Crash ID	Crash Severity	Crash Year	First Harmful Event	Latitude	Longitude
17080793	N - NOT INJURED	2019	MOTOR VEHICLE IN TRANSPORT	30.05792982	-94.77113727
17077528	N - NOT INJURED	2019	MOTOR VEHICLE IN TRANSPORT	30.05732675	-94.81208079
17101031	N - NOT INJURED	2019	MOTOR VEHICLE IN TRANSPORT	30.03436601	-94.87839023
17126898	N - NOT INJURED	2019	MOTOR VEHICLE IN TRANSPORT	30.33533467	-95.07386314
17069114	C - POSSIBLE INJURY	2019	MOTOR VEHICLE IN TRANSPORT	30.04398727	-94.89003754
17078180	N - NOT INJURED	2019	MOTOR VEHICLE IN TRANSPORT	30.07125559	-94.78786497
17081895	C - POSSIBLE INJURY	2019	FIXED OBJECT	No Data	No Data
17081896	N - NOT INJURED	2019	FIXED OBJECT	30.12938741	-94.64183912
17093225	C - POSSIBLE INJURY	2019	MOTOR VEHICLE IN TRANSPORT	30.33425467	-95.09403313
17096733	N - NOT INJURED	2019	MOTOR VEHICLE IN TRANSPORT	30.02698364	-94.48429732
17075497	N - NOT INJURED	2019	MOTOR VEHICLE IN TRANSPORT	30.04398727	-94.89003754
17081892	N - NOT INJURED	2019	MOTOR VEHICLE IN TRANSPORT	30.05309247	-94.74044275
17081893	N - NOT INJURED	2019	MOTOR VEHICLE IN TRANSPORT	No Data	No Data
17077408	N - NOT INJURED	2019	MOTOR VEHICLE IN TRANSPORT	30.34300423	-95.08995056
17077419	N - NOT INJURED	2019	PARKED CAR	No Data	No Data
17077527	N - NOT INJURED	2019	MOTOR VEHICLE IN TRANSPORT	30.05848429	-94.78283475
17077641	C - POSSIBLE INJURY	2019	FIXED OBJECT	29.96621587	-94.90690983
17081887	N - NOT INJURED	2019	MOTOR VEHICLE IN TRANSPORT	30.2469252	-94.74548223
17085013	N - NOT INJURED	2019	MOTOR VEHICLE IN TRANSPORT	30.04272923	-94.88950268
17096734	N - NOT INJURED	2019	MOTOR VEHICLE IN TRANSPORT	30.42399733	-94.85223749
17096741	N - NOT INJURED	2019	OTHER NON COLLISION	30.05361049	-94.74380098
17075496	N - NOT INJURED	2019	MOTOR VEHICLE IN TRANSPORT	29.95343086	-94.90559336
17080384	N - NOT INJURED	2019	FIXED OBJECT	No Data	No Data
17081881	N - NOT INJURED	2019	MOTOR VEHICLE IN TRANSPORT	No Data	No Data
17081884	N - NOT INJURED	2019	ANIMAL	30.43208769	-94.84395401
17096545	N - NOT INJURED	2019	MOTOR VEHICLE IN TRANSPORT	No Data	No Data
17096737	A - SUSPECTED SERIOUS INJURY	2019	FIXED OBJECT	30.2562761	-94.97954031
17096739	B - SUSPECTED MINOR INJURY	2019	FIXED OBJECT	30.26233442	-95.0847553
17077654	N - NOT INJURED	2019	MOTOR VEHICLE IN TRANSPORT	30.04748431	-94.889653
17077671	N - NOT INJURED	2019	MOTOR VEHICLE IN TRANSPORT	30.04852073	-94.88756689
17091914	N - NOT INJURED	2019	MOTOR VEHICLE IN TRANSPORT	30.34153748	-95.08629608
17140022	C - POSSIBLE INJURY	2019	MOTOR VEHICLE IN TRANSPORT	No Data	No Data
17088460	N - NOT INJURED	2019	FIXED OBJECT	30.02565328	-94.57835804
17096504	C - POSSIBLE INJURY	2019	MOTOR VEHICLE IN TRANSPORT	29.98202103	-94.9643705
17096736	N - NOT INJURED	2019	MOTOR VEHICLE IN TRANSPORT	30.28012602	-95.13028528
17096756	N - NOT INJURED	2019	ANIMAL	30.0302863	-94.46101294
17096757	N - NOT INJURED	2019	MOTOR VEHICLE IN TRANSPORT	30.34366099	-95.0850601
17101675	N - NOT INJURED	2019	MOTOR VEHICLE IN TRANSPORT	30.07339472	-94.78559323
17096738	B - SUSPECTED MINOR INJURY	2019	MOTOR VEHICLE IN TRANSPORT	No Data	No Data
17096744	N - NOT INJURED	2019	PARKED CAR	30.36261693	-94.78679109
17091920	C - POSSIBLE INJURY	2019	MOTOR VEHICLE IN TRANSPORT	30.337085	-95.1104884
17096740	N - NOT INJURED	2019	MOTOR VEHICLE IN TRANSPORT	30.31904221	-94.99660492
17096747	N - NOT INJURED	2019	MOTOR VEHICLE IN TRANSPORT	30.30212928	-95.08558416
17096908	C - POSSIBLE INJURY	2019	MOTOR VEHICLE IN TRANSPORT	30.03996223	-94.89735011
17118170	N - NOT INJURED	2019	MOTOR VEHICLE IN TRANSPORT	30.10453347	-94.8992795
17123816	N - NOT INJURED	2019	MOTOR VEHICLE IN TRANSPORT	30.0593601	-94.79123661
17090220	N - NOT INJURED	2019	MOTOR VEHICLE IN TRANSPORT	30.04322928	-94.89136022
17091936	C - POSSIBLE INJURY	2019	MOTOR VEHICLE IN TRANSPORT	30.34038471	-95.0914727
17096743	N - NOT INJURED	2019	MOTOR VEHICLE IN TRANSPORT	30.03256102	-94.95932139
17096755	N - NOT INJURED	2019	FIXED OBJECT	30.25332162	-94.76719142
17101676	N - NOT INJURED	2019	MOTOR VEHICLE IN TRANSPORT	30.07070401	-94.78881088
17103714	N - NOT INJURED	2019	FIXED OBJECT	30.41659514	-94.86595184
17105394	N - NOT INJURED	2019	MOTOR VEHICLE IN TRANSPORT	30.04593473	-94.97613318

Crash ID	Crash Severity	Crash Year	First Harmful Event	Latitude	Longitude
17122889	N - NOT INJURED	2019	MOTOR VEHICLE IN TRANSPORT	30.31926911	-94.99643742
17088466	N - NOT INJURED	2019	MOTOR VEHICLE IN TRANSPORT	30.04962853	-95.02997564
17091941	N - NOT INJURED	2019	MOTOR VEHICLE IN TRANSPORT	30.35444134	-95.08319413
17096746	N - NOT INJURED	2019	MOTOR VEHICLE IN TRANSPORT	30.16638548	-94.66835299
17101024	N - NOT INJURED	2019	MOTOR VEHICLE IN TRANSPORT	No Data	No Data
17096732	N - NOT INJURED	2019	ANIMAL	30.2925016	-94.74794757
17096753	N - NOT INJURED	2019	MOTOR VEHICLE IN TRANSPORT	30.03269977	-94.61662497
17105391	N - NOT INJURED	2019	MOTOR VEHICLE IN TRANSPORT	30.07205565	-94.90808155
17097116	B - SUSPECTED MINOR INJURY	2019	FIXED OBJECT	30.21586473	-95.0952609
17101018	N - NOT INJURED	2019	ANIMAL	30.04996898	-94.87932665
17118011	N - NOT INJURED	2019	FIXED OBJECT	30.48605797	-94.83616138
17137900	N - NOT INJURED	2019	MOTOR VEHICLE IN TRANSPORT	30.4448462	-94.74403446
17138003	N - NOT INJURED	2019	MOTOR VEHICLE IN TRANSPORT	30.28427532	-95.12695275
17102049	N - NOT INJURED	2019	MOTOR VEHICLE IN TRANSPORT	30.05915407	-94.8944366
17114692	N - NOT INJURED	2019	MOTOR VEHICLE IN TRANSPORT	30.04849473	-94.8875532
17118009	N - NOT INJURED	2019	MOTOR VEHICLE IN TRANSPORT	30.05355835	-94.74349213
17118328	N - NOT INJURED	2019	FIXED OBJECT	30.28969685	-95.08690255
17168530	N - NOT INJURED	2019	MOTOR VEHICLE IN TRANSPORT	30.32096309	-95.01580786
17185219	N - NOT INJURED	2019	MOTOR VEHICLE IN TRANSPORT	30.35092698	-95.08632651
17185262	N - NOT INJURED	2019	MOTOR VEHICLE IN TRANSPORT	30.32814684	-95.08270358
17096758	N - NOT INJURED	2019	OVERTURNED	29.9353804	-94.8370484
17103559	N - NOT INJURED	2019	MOTOR VEHICLE IN TRANSPORT	30.33057579	-95.05612082
17115115	N - NOT INJURED	2019	MOTOR VEHICLE IN TRANSPORT	30.41428528	-94.8701799
17096761	C - POSSIBLE INJURY	2019	PARKED CAR	30.28719927	-94.83334292
17101016	N - NOT INJURED	2019	MOTOR VEHICLE IN TRANSPORT	30.04839737	-94.88384096
17101017	C - POSSIBLE INJURY	2019	MOTOR VEHICLE IN TRANSPORT	30.03996223	-94.89735011
17101028	N - NOT INJURED	2019	MOTOR VEHICLE IN TRANSPORT	29.95314789	-94.90556335
17116033	B - SUSPECTED MINOR INJURY	2019	MOTOR VEHICLE IN TRANSPORT	30.36798561	-95.00293779
17132903	N - NOT INJURED	2019	FIXED OBJECT	30.05423472	-94.77051323
17143940	N - NOT INJURED	2019	MOTOR VEHICLE IN TRANSPORT	30.23331361	-95.0953678
17118020	K - FATAL INJURY	2019	MOTOR VEHICLE IN TRANSPORT	30.03541435	-94.62919773
17123814	99 - UNKNOWN	2019	PARKED CAR	30.06534972	-94.79782551
17118142	N - NOT INJURED	2019	MOTOR VEHICLE IN TRANSPORT	30.19204995	-95.09251021
17118263	A - SUSPECTED SERIOUS INJURY	2019	FIXED OBJECT	30.04171764	-94.67374385
17120708	N - NOT INJURED	2019	MOTOR VEHICLE IN TRANSPORT	30.33403467	-95.08059842
17134629	B - SUSPECTED MINOR INJURY	2019	FIXED OBJECT	30.06260754	-94.7257952
17204904	N - NOT INJURED	2019	PARKED CAR	No Data	No Data
17118024	N - NOT INJURED	2019	FIXED OBJECT	29.96247174	-94.96018304
17118261	B - SUSPECTED MINOR INJURY	2019	FIXED OBJECT	30.0083018	-94.95718331
17123821	C - POSSIBLE INJURY	2019	MOTOR VEHICLE IN TRANSPORT	30.05848429	-94.78283475
17105389	N - NOT INJURED	2019	MOTOR VEHICLE IN TRANSPORT	30.03996223	-94.89735011
17118254	A - SUSPECTED SERIOUS INJURY	2019	OVERTURNED	30.44520674	-94.74070287
17118260	N - NOT INJURED	2019	MOTOR VEHICLE IN TRANSPORT	30.27534662	-95.13420041
17127437	N - NOT INJURED	2019	MOTOR VEHICLE IN TRANSPORT	No Data	No Data
17132901	N - NOT INJURED	2019	MOTOR VEHICLE IN TRANSPORT	30.0851629	-94.76591004
17135875	N - NOT INJURED	2019	MOTOR VEHICLE IN TRANSPORT	30.33608041	-95.09751079
17132904	C - POSSIBLE INJURY	2019	MOTOR VEHICLE IN TRANSPORT	30.05953472	-94.78277323
17132907	C - POSSIBLE INJURY	2019	MOTOR VEHICLE IN TRANSPORT	30.09228111	-94.7558952
17137799	B - SUSPECTED MINOR INJURY	2019	FIXED OBJECT	30.25028469	-95.1249
17143942	N - NOT INJURED	2019	MOTOR VEHICLE IN TRANSPORT	30.32101601	-95.0150482
17112290	N - NOT INJURED	2019	MOTOR VEHICLE IN TRANSPORT	30.00676995	-94.94063798
17118017	N - NOT INJURED	2019	OVERTURNED	30.15029525	-94.92793912
17123819	N - NOT INJURED	2019	MOTOR VEHICLE IN TRANSPORT	30.0588006	-94.77135867

Crash ID	Crash Severity	Crash Year	First Harmful Event	Latitude	Longitude
17132906	N - NOT INJURED	2019	MOTOR VEHICLE IN TRANSPORT	30.05780122	-94.77043387
17133782	N - NOT INJURED	2019	FIXED OBJECT	30.32879973	-95.09939477
17138000	N - NOT INJURED	2019	OVERTURNED	30.17579824	-94.93783533
17111039	N - NOT INJURED	2019	MOTOR VEHICLE IN TRANSPORT	30.03996223	-94.89735011
17111800	A - SUSPECTED SERIOUS INJURY	2019	MOTOR VEHICLE IN TRANSPORT	30.04497215	-94.88523311
17112297	C - POSSIBLE INJURY	2019	MOTOR VEHICLE IN TRANSPORT	30.04176597	-94.89331825
17113123	N - NOT INJURED	2019	MOTOR VEHICLE IN TRANSPORT	30.34107467	-95.07441843
17137802	N - NOT INJURED	2019	MOTOR VEHICLE IN TRANSPORT	30.05816904	-94.7382983
17137905	B - SUSPECTED MINOR INJURY	2019	MOTOR VEHICLE IN TRANSPORT	30.30454402	-95.10977895
17138001	N - NOT INJURED	2019	OVERTURNED	29.95978698	-94.96010726
17118036	B - SUSPECTED MINOR INJURY	2019	MOTOR VEHICLE IN TRANSPORT	30.04576479	-94.99028974
17138077	N - NOT INJURED	2019	MOTOR VEHICLE IN TRANSPORT	30.27508655	-95.1344096
17115792	N - NOT INJURED	2019	PARKED CAR	No Data	No Data
17117353	99 - UNKNOWN	2019	PARKED CAR	30.07470471	-94.88584322
17117354	N - NOT INJURED	2019	MOTOR VEHICLE IN TRANSPORT	30.04459473	-94.8981732
17137998	N - NOT INJURED	2019	FIXED OBJECT	No Data	No Data
17144727	N - NOT INJURED	2019	MOTOR VEHICLE IN TRANSPORT	30.05848429	-94.78283475
17168144	99 - UNKNOWN	2019	FIXED OBJECT	30.01563815	-95.02692011
17174015	99 - UNKNOWN	2019	FIXED OBJECT	29.96166522	-94.95979686
17185264	N - NOT INJURED	2019	FIXED OBJECT	30.33634387	-95.09954042
17124861	N - NOT INJURED	2019	FIXED OBJECT	30.05989645	-94.87964606
17137907	N - NOT INJURED	2019	OVERTURNED	No Data	No Data
17138007	B - SUSPECTED MINOR INJURY	2019	MOTOR VEHICLE IN TRANSPORT	30.25346411	-94.65261346
17117352	N - NOT INJURED	2019	MOTOR VEHICLE IN TRANSPORT	29.98786736	-94.96565247
17120599	N - NOT INJURED	2019	ANIMAL	30.413912	-94.91223139
17137723	N - NOT INJURED	2019	MOTOR VEHICLE IN TRANSPORT	30.36525467	-95.093973
17128685	N - NOT INJURED	2019	MOTOR VEHICLE IN TRANSPORT	30.02328856	-94.91987799
17137909	N - NOT INJURED	2019	OVERTURNED	30.21979039	-95.09573143
17143944	N - NOT INJURED	2019	MOTOR VEHICLE IN TRANSPORT	30.36839211	-95.07496084
17124855	B - SUSPECTED MINOR INJURY	2019	FIXED OBJECT	30.07862907	-94.86777861
17156241	C - POSSIBLE INJURY	2019	MOTOR VEHICLE IN TRANSPORT	30.33801485	-95.09284759
17167469	N - NOT INJURED	2019	MOTOR VEHICLE IN TRANSPORT	29.94342977	-94.59947403
17198968	N - NOT INJURED	2019	MOTOR VEHICLE IN TRANSPORT	30.35095081	-95.08532419
17136308	C - POSSIBLE INJURY	2019	MOTOR VEHICLE IN TRANSPORT	30.32779983	-95.05239418
17138070	N - NOT INJURED	2019	MOTOR VEHICLE IN TRANSPORT	30.04735255	-94.70488803
17138227	C - POSSIBLE INJURY	2019	MOTOR VEHICLE IN TRANSPORT	30.22416324	-95.09650778
17185403	N - NOT INJURED	2019	MOTOR VEHICLE IN TRANSPORT	30.35058212	-95.08554077
17198973	N - NOT INJURED	2019	MOTOR VEHICLE IN TRANSPORT	30.34107091	-95.07553199
17136314	C - POSSIBLE INJURY	2019	MOTOR VEHICLE IN TRANSPORT	30.34210099	-95.09047401
17136317	N - NOT INJURED	2019	MOTOR VEHICLE IN TRANSPORT	30.34207043	-95.08755452
17136322	N - NOT INJURED	2019	MOTOR VEHICLE IN TRANSPORT	30.3455605	-95.08846382
17138067	A - SUSPECTED SERIOUS INJURY	2019	FIXED OBJECT	30.36636466	-94.97808
17138069	B - SUSPECTED MINOR INJURY	2019	MOTOR VEHICLE IN TRANSPORT	30.31926911	-94.99643742
17138228	N - NOT INJURED	2019	MOTOR VEHICLE IN TRANSPORT	30.25619506	-94.99942956
17129844	C - POSSIBLE INJURY	2019	FIXED OBJECT	No Data	No Data
17132905	C - POSSIBLE INJURY	2019	MOTOR VEHICLE IN TRANSPORT	No Data	No Data
17136318	C - POSSIBLE INJURY	2019	MOTOR VEHICLE IN TRANSPORT	30.33993896	-95.09024614
17138075	N - NOT INJURED	2019	MOTOR VEHICLE IN TRANSPORT	30.18736654	-95.09706484
17138080	N - NOT INJURED	2019	MOTOR VEHICLE IN TRANSPORT	30.32153043	-94.95012664
17137918	N - NOT INJURED	2019	MOTOR VEHICLE IN TRANSPORT	30.04942535	-94.89364937
17138082	N - NOT INJURED	2019	FIXED OBJECT	30.16931635	-95.09633422
17139937	N - NOT INJURED	2019	MOTOR VEHICLE IN TRANSPORT	30.33943485	-95.09866514
17173556	N - NOT INJURED	2019	MOTOR VEHICLE IN TRANSPORT	30.32147957	-94.9499454

Crash ID	Crash Severity	Crash Year	First Harmful Event	Latitude	Longitude
17131147	N - NOT INJURED	2019	MOTOR VEHICLE IN TRANSPORT	30.0442262	-94.89019972
17143948	N - NOT INJURED	2019	FIXED OBJECT	29.93044806	-94.95053661
17144726	N - NOT INJURED	2019	MOTOR VEHICLE IN TRANSPORT	30.07655472	-94.78135205
17163319	N - NOT INJURED	2019	FIXED OBJECT	30.11653199	-94.92579375
17138628	N - NOT INJURED	2019	ANIMAL	30.05376902	-94.85381943
17141241	N - NOT INJURED	2019	PARKED CAR	30.03801193	-94.90481436
17144728	N - NOT INJURED	2019	MOTOR VEHICLE IN TRANSPORT	30.05655052	-94.79579322
17146212	K - FATAL INJURY	2019	FIXED OBJECT	30.1563711	-94.70146313
17146257	99 - UNKNOWN	2019	FIXED OBJECT	30.38563776	-95.06430712
17139939	C - POSSIBLE INJURY	2019	MOTOR VEHICLE IN TRANSPORT	30.33842221	-95.08682986
17143076	N - NOT INJURED	2019	MOTOR VEHICLE IN TRANSPORT	30.04036984	-94.88220828
17146222	N - NOT INJURED	2019	MOTOR VEHICLE IN TRANSPORT	30.16468	-95.09515314
17146256	N - NOT INJURED	2019	FIXED OBJECT	30.20338627	-95.09518157
17145051	C - POSSIBLE INJURY	2019	MOTOR VEHICLE IN TRANSPORT	No Data	No Data
17146215	N - NOT INJURED	2019	MOTOR VEHICLE IN TRANSPORT	29.97537507	-94.84608489
17146217	N - NOT INJURED	2019	FIXED OBJECT	30.24712916	-94.73375646
17168146	N - NOT INJURED	2019	MOTOR VEHICLE IN TRANSPORT	30.14056569	-94.92800728
17141238	C - POSSIBLE INJURY	2019	MOTOR VEHICLE IN TRANSPORT	30.04398727	-94.89003754
17141240	N - NOT INJURED	2019	MOTOR VEHICLE IN TRANSPORT	No Data	No Data
17158887	N - NOT INJURED	2019	MOTOR VEHICLE IN TRANSPORT	30.33117173	-95.09573921
17168110	N - NOT INJURED	2019	MOTOR VEHICLE IN TRANSPORT	30.2848766	-95.12648974
17144068	A - SUSPECTED SERIOUS INJURY	2019	MOTOR VEHICLE IN TRANSPORT	30.32774634	-95.05232175
17144074	N - NOT INJURED	2019	MOTOR VEHICLE IN TRANSPORT	30.34153748	-95.08629608
17146211	N - NOT INJURED	2019	MOTOR VEHICLE IN TRANSPORT	30.04566446	-94.88731487
17146216	N - NOT INJURED	2019	FIXED OBJECT	30.24705654	-94.7086771
17146219	N - NOT INJURED	2019	MOTOR VEHICLE IN TRANSPORT	30.38544158	-94.76476369
17146259	N - NOT INJURED	2019	MOTOR VEHICLE IN TRANSPORT	30.04078017	-94.92851364
17156232	K - FATAL INJURY	2019	PEDESTRIAN	30.34587144	-95.07434314
17169898	A - SUSPECTED SERIOUS INJURY	2019	MOTOR VEHICLE IN TRANSPORT	30.15851474	-94.93090925
17184897	N - NOT INJURED	2019	MOTOR VEHICLE IN TRANSPORT	30.341081	-95.07400558
17144731	K - FATAL INJURY	2019	MOTOR VEHICLE IN TRANSPORT	30.08363693	-94.76801265
17151399	N - NOT INJURED	2019	MOTOR VEHICLE IN TRANSPORT	30.2127205	-95.09447699
17198981	N - NOT INJURED	2019	OVERTURNED	30.3404644	-95.0699353
17153632	N - NOT INJURED	2019	MOTOR VEHICLE IN TRANSPORT	30.04459473	-94.8981732
17153634	N - NOT INJURED	2019	MOTOR VEHICLE IN TRANSPORT	30.04398727	-94.89003754
17168113	N - NOT INJURED	2019	FIXED OBJECT	29.88961548	-94.81263875
17168134	A - SUSPECTED SERIOUS INJURY	2019	FIXED OBJECT	30.00514472	-94.75951073
17168528	B - SUSPECTED MINOR INJURY	2019	MOTOR VEHICLE IN TRANSPORT	No Data	No Data
17151115	N - NOT INJURED	2019	MOTOR VEHICLE IN TRANSPORT	30.04203224	-94.89339447
17156239	N - NOT INJURED	2019	MOTOR VEHICLE IN TRANSPORT	30.29931364	-95.11485057
17168114	B - SUSPECTED MINOR INJURY	2019	FIXED OBJECT	30.29153081	-95.12110665
17168115	N - NOT INJURED	2019	MOTOR VEHICLE IN TRANSPORT	30.31907187	-94.99658263
17168117	99 - UNKNOWN	2019	FIXED OBJECT	30.35566323	-95.11706352
17199008	N - NOT INJURED	2019	MOTOR VEHICLE IN TRANSPORT	30.34444467	-95.08593314
17205677	N - NOT INJURED	2019	MOTOR VEHICLE IN TRANSPORT	30.33111313	-95.13243577
17151108	N - NOT INJURED	2019	MOTOR VEHICLE IN TRANSPORT	30.04636156	-94.89196944
17156235	N - NOT INJURED	2019	MOTOR VEHICLE IN TRANSPORT	30.3339304	-95.06052656
17156243	N - NOT INJURED	2019	MOTOR VEHICLE IN TRANSPORT	30.34407505	-95.08932534
17156705	N - NOT INJURED	2019	FIXED OBJECT	30.05656472	-94.79340322
17157547	C - POSSIBLE INJURY	2019	MOTOR VEHICLE IN TRANSPORT	30.05953472	-94.78277323
17168122	N - NOT INJURED	2019	MOTOR VEHICLE IN TRANSPORT	30.06033614	-94.90103012
17168133	A - SUSPECTED SERIOUS INJURY	2019	FIXED OBJECT	30.20306463	-94.77135079
17168108	N - NOT INJURED	2019	MOTOR VEHICLE IN TRANSPORT	30.0081194	-94.95925315

Crash ID	Crash Severity	Crash Year	First Harmful Event	Latitude	Longitude
17168135	N - NOT INJURED	2019	MOTOR VEHICLE IN TRANSPORT	No Data	No Data
17206551	N - NOT INJURED	2019	FIXED OBJECT	30.05800002	-94.77152159
17166155	N - NOT INJURED	2019	MOTOR VEHICLE IN TRANSPORT	30.09273936	-94.75523895
17223948	C - POSSIBLE INJURY	2019	FIXED OBJECT	No Data	No Data
17166153	C - POSSIBLE INJURY	2019	MOTOR VEHICLE IN TRANSPORT	30.06445079	-94.77125721
17168138	N - NOT INJURED	2019	MOTOR VEHICLE IN TRANSPORT	30.30057603	-95.08559144
17168140	C - POSSIBLE INJURY	2019	MOTOR VEHICLE IN TRANSPORT	30.2873005	-95.1244994
17199053	N - NOT INJURED	2019	MOTOR VEHICLE IN TRANSPORT	No Data	No Data
17205662	N - NOT INJURED	2019	MOTOR VEHICLE IN TRANSPORT	30.32771069	-95.05227347
17166156	B - SUSPECTED MINOR INJURY	2019	MOTOR VEHICLE IN TRANSPORT	30.05797161	-94.77136586
17168139	N - NOT INJURED	2019	MOTOR VEHICLE IN TRANSPORT	29.99862746	-94.75084138
17199051	C - POSSIBLE INJURY	2019	MOTOR VEHICLE IN TRANSPORT	30.34051598	-95.07008268
17199076	C - POSSIBLE INJURY	2019	PEDESTRIAN	30.34300032	-95.0899507
17202743	N - NOT INJURED	2019	FIXED OBJECT	30.16537226	-95.09536363
17184929	C - POSSIBLE INJURY	2019	MOTOR VEHICLE IN TRANSPORT	30.33852851	-95.09256
17166157	C - POSSIBLE INJURY	2019	MOTOR VEHICLE IN TRANSPORT	30.075309	-94.78091506
17166431	C - POSSIBLE INJURY	2019	MOTOR VEHICLE IN TRANSPORT	30.05408473	-94.8858132
17166433	N - NOT INJURED	2019	MOTOR VEHICLE IN TRANSPORT	30.0624998	-94.90245774
17166805	N - NOT INJURED	2019	FIXED OBJECT	No Data	No Data
17168088	C - POSSIBLE INJURY	2019	MOTOR VEHICLE IN TRANSPORT	30.41213331	-94.92418466
17168532	C - POSSIBLE INJURY	2019	FIXED OBJECT	30.28192859	-94.86033038
17178365	A - SUSPECTED SERIOUS INJURY	2019	FIXED OBJECT	30.04631883	-94.92278506
17166158	C - POSSIBLE INJURY	2019	MOTOR VEHICLE IN TRANSPORT	30.07277858	-94.78527844
17168093	N - NOT INJURED	2019	FIXED OBJECT	30.32327594	-94.97509699
17169899	N - NOT INJURED	2019	MOTOR VEHICLE IN TRANSPORT	30.01560974	-94.96974958
17168087	C - POSSIBLE INJURY	2019	MOTOR VEHICLE IN TRANSPORT	30.28701025	-95.12472912
17168142	N - NOT INJURED	2019	MOTOR VEHICLE IN TRANSPORT	30.28992972	-95.12235884
17185123	N - NOT INJURED	2019	MOTOR VEHICLE IN TRANSPORT	30.28746038	-95.12498219
17185124	N - NOT INJURED	2019	FIXED OBJECT	30.31906027	-94.99659117
17195299	C - POSSIBLE INJURY	2019	MOTOR VEHICLE IN TRANSPORT	30.33117173	-95.09573921
17172698	C - POSSIBLE INJURY	2019	MOTOR VEHICLE IN TRANSPORT	30.05757472	-94.80198322
17184982	N - NOT INJURED	2019	MOTOR VEHICLE IN TRANSPORT	30.34444467	-95.08593313
17205686	N - NOT INJURED	2019	MOTOR VEHICLE IN TRANSPORT	30.34194646	-95.0872705
17185122	B - SUSPECTED MINOR INJURY	2019	MOTOR VEHICLE IN TRANSPORT	30.21136523	-95.09838159
17193205	N - NOT INJURED	2019	MOTOR VEHICLE IN TRANSPORT	30.33387588	-95.06045495
17199241	99 - UNKNOWN	2019	FIXED OBJECT	30.35625934	-95.08670626
17172701	N - NOT INJURED	2019	FIXED OBJECT	30.07129896	-94.79726101
17173286	N - NOT INJURED	2019	MOTOR VEHICLE IN TRANSPORT	29.98603313	-94.96802593
17173397	C - POSSIBLE INJURY	2019	MOTOR VEHICLE IN TRANSPORT	30.04587548	-94.97771476
17174988	N - NOT INJURED	2019	MOTOR VEHICLE IN TRANSPORT	30.04788473	-94.8856832
17179807	N - NOT INJURED	2019	FIXED OBJECT	30.05806495	-94.77199488
17179809	N - NOT INJURED	2019	MOTOR VEHICLE IN TRANSPORT	30.05660548	-94.79862144
17185120	K - FATAL INJURY	2019	OVERTURNED	30.0287145	-94.47222573
17173436	N - NOT INJURED	2019	MOTOR VEHICLE IN TRANSPORT	30.05997891	-94.90078507
17179810	N - NOT INJURED	2019	MOTOR VEHICLE IN TRANSPORT	30.05856686	-94.78096611
17185127	N - NOT INJURED	2019	MOTOR VEHICLE IN TRANSPORT	30.37047569	-95.07329529
17199100	N - NOT INJURED	2019	MOTOR VEHICLE IN TRANSPORT	30.34105437	-95.08378592
17185129	N - NOT INJURED	2019	OVERTURNED	29.99304383	-94.6760624
17192150	N - NOT INJURED	2019	PARKED CAR	No Data	No Data
17197780	B - SUSPECTED MINOR INJURY	2019	MOTOR VEHICLE IN TRANSPORT	30.11718295	-94.73754834
17199105	N - NOT INJURED	2019	MOTOR VEHICLE IN TRANSPORT	30.31346089	-95.10613508
17215277	N - NOT INJURED	2019	FIXED OBJECT	30.02965074	-94.46549239
17179812	N - NOT INJURED	2019	FIXED OBJECT	30.02339696	-94.79993071

Crash ID	Crash Severity	Crash Year	First Harmful Event	Latitude	Longitude
17185128	B - SUSPECTED MINOR INJURY	2019	FIXED OBJECT	30.44177675	-94.75822701
17179141	N - NOT INJURED	2019	FIXED OBJECT	30.03247116	-94.4451266
17184717	N - NOT INJURED	2019	MOTOR VEHICLE IN TRANSPORT	29.98767595	-94.96589849
17185121	N - NOT INJURED	2019	MOTOR VEHICLE IN TRANSPORT	30.28878541	-95.12325139
17197810	B - SUSPECTED MINOR INJURY	2019	MOTOR VEHICLE IN TRANSPORT	No Data	No Data
17199125	C - POSSIBLE INJURY	2019	MOTOR VEHICLE IN TRANSPORT	30.28882301	-95.12322168
17207059	N - NOT INJURED	2019	MOTOR VEHICLE IN TRANSPORT	30.33383942	-95.06040955
17222421	B - SUSPECTED MINOR INJURY	2019	MOTOR VEHICLE IN TRANSPORT	No Data	No Data
17183775	N - NOT INJURED	2019	MOTOR VEHICLE IN TRANSPORT	30.0535965	-94.89642532
17186408	N - NOT INJURED	2019	MOTOR VEHICLE IN TRANSPORT	30.04071194	-94.89330401
17182208	N - NOT INJURED	2019	MOTOR VEHICLE IN TRANSPORT	29.98786736	-94.96565247
17183759	N - NOT INJURED	2019	MOTOR VEHICLE IN TRANSPORT	30.04398727	-94.89003754
17184620	B - SUSPECTED MINOR INJURY	2019	MOTOR VEHICLE IN TRANSPORT	30.32142987	-94.99543015
17186407	N - NOT INJURED	2019	MOTOR VEHICLE IN TRANSPORT	30.06032421	-94.90102229
17190316	N - NOT INJURED	2019	MOTOR VEHICLE IN TRANSPORT	30.0600295	-94.79710529
17197776	N - NOT INJURED	2019	MOTOR VEHICLE IN TRANSPORT	30.2872211	-95.12456224
17199653	A - SUSPECTED SERIOUS INJURY	2019	MOTOR VEHICLE IN TRANSPORT	30.31951766	-95.03652469
17208848	B - SUSPECTED MINOR INJURY	2019	FIXED OBJECT	30.35056308	-95.07571085
17192152	C - POSSIBLE INJURY	2019	MOTOR VEHICLE IN TRANSPORT	30.05312277	-94.89610656
17199477	N - NOT INJURED	2019	MOTOR VEHICLE IN TRANSPORT	30.03908033	-94.89855125
17201875	N - NOT INJURED	2019	MOTOR VEHICLE IN TRANSPORT	30.06925689	-94.79129253
17188819	N - NOT INJURED	2019	MOTOR VEHICLE IN TRANSPORT	30.04468517	-94.88883017
17197782	B - SUSPECTED MINOR INJURY	2019	MOTOR VEHICLE IN TRANSPORT	30.01678929	-94.94318008
17197798	N - NOT INJURED	2019	MOTOR VEHICLE IN TRANSPORT	30.15521348	-94.92958632
17197800	C - POSSIBLE INJURY	2019	MOTOR VEHICLE IN TRANSPORT	30.2872211	-95.12456224
17199070	N - NOT INJURED	2019	MOTOR VEHICLE IN TRANSPORT	30.31173359	-95.10723833
17199650	C - POSSIBLE INJURY	2019	MOTOR VEHICLE IN TRANSPORT	30.04171126	-94.67215096
17207061	N - NOT INJURED	2019	PARKED CAR	30.33970203	-95.08492803
17208826	N - NOT INJURED	2019	MOTOR VEHICLE IN TRANSPORT	30.05350995	-94.7431785
17188862	B - SUSPECTED MINOR INJURY	2019	OVERTURNED	29.89559889	-94.89594395
17190180	N - NOT INJURED	2019	MOTOR VEHICLE IN TRANSPORT	30.0535965	-94.89642532
17190199	C - POSSIBLE INJURY	2019	MOTOR VEHICLE IN TRANSPORT	30.04203224	-94.89339447
17190320	99 - UNKNOWN	2019	ANIMAL	No Data	No Data
17190321	N - NOT INJURED	2019	ANIMAL	No Data	No Data
17197795	99 - UNKNOWN	2019	FIXED OBJECT	30.01418997	-95.02453881
17199651	N - NOT INJURED	2019	MOTOR VEHICLE IN TRANSPORT	No Data	No Data
17201413	C - POSSIBLE INJURY	2019	MOTOR VEHICLE IN TRANSPORT	29.97944198	-94.90808285
17189951	N - NOT INJURED	2019	FIXED OBJECT	30.00888002	-95.02452364
17197772	N - NOT INJURED	2019	FIXED OBJECT	30.03534103	-94.62873348
17197784	C - POSSIBLE INJURY	2019	FIXED OBJECT	30.21153011	-94.74941102
17199476	99 - UNKNOWN	2019	FIXED OBJECT	30.04623307	-94.88876487
17199652	C - POSSIBLE INJURY	2019	OVERTURNED	29.989233	-94.74169336
17200285	C - POSSIBLE INJURY	2019	MOTOR VEHICLE IN TRANSPORT	30.34154406	-95.08631021
17207084	N - NOT INJURED	2019	MOTOR VEHICLE IN TRANSPORT	30.34298276	-95.08988988
17208169	C - POSSIBLE INJURY	2019	MOTOR VEHICLE IN TRANSPORT	30.29784493	-95.08557007
17194489	N - NOT INJURED	2019	MOTOR VEHICLE IN TRANSPORT	30.04176597	-94.89331825
17199288	N - NOT INJURED	2019	MOTOR VEHICLE IN TRANSPORT	30.341081	-95.07400558
17200287	N - NOT INJURED	2019	MOTOR VEHICLE IN TRANSPORT	30.31022629	-95.10811928
17197781	C - POSSIBLE INJURY	2019	FIXED OBJECT	30.27465167	-94.92454037
17206256	N - NOT INJURED	2019	FIXED OBJECT	30.04540985	-94.90022576
17199507	C - POSSIBLE INJURY	2019	MOTOR VEHICLE IN TRANSPORT	30.05854265	-94.78168191
17200296	N - NOT INJURED	2019	MOTOR VEHICLE IN TRANSPORT	30.34322064	-95.0898225
17213757	C - POSSIBLE INJURY	2019	FIXED OBJECT	30.15642076	-94.73668076

Crash ID	Crash Severity	Crash Year	First Harmful Event	Latitude	Longitude
17222426	N - NOT INJURED	2019	MOTOR VEHICLE IN TRANSPORT	30.2873528	-95.12445687
17200691	N - NOT INJURED	2019	MOTOR VEHICLE IN TRANSPORT	30.0445954	-94.88898602
17201376	N - NOT INJURED	2019	MOTOR VEHICLE IN TRANSPORT	30.04545235	-94.90835015
17207085	N - NOT INJURED	2019	MOTOR VEHICLE IN TRANSPORT	30.31345749	-95.10654783
17207088	N - NOT INJURED	2019	MOTOR VEHICLE IN TRANSPORT	30.34104714	-95.08315071
17207092	N - NOT INJURED	2019	MOTOR VEHICLE IN TRANSPORT	30.31346089	-95.10613508
17220702	B - SUSPECTED MINOR INJURY	2019	PARKED CAR	No Data	No Data
17201411	N - NOT INJURED	2019	MOTOR VEHICLE IN TRANSPORT	30.04395005	-94.89010647
17206550	N - NOT INJURED	2019	MOTOR VEHICLE IN TRANSPORT	30.07338071	-94.78425244
17207094	C - POSSIBLE INJURY	2019	MOTOR VEHICLE IN TRANSPORT	No Data	No Data
17207886	C - POSSIBLE INJURY	2019	MOTOR VEHICLE IN TRANSPORT	30.04638611	-94.89163107
17208802	N - NOT INJURED	2019	MOTOR VEHICLE IN TRANSPORT	30.37662487	-95.0695275
17208803	N - NOT INJURED	2019	MOTOR VEHICLE IN TRANSPORT	30.27618743	-95.13351938
17208804	N - NOT INJURED	2019	FIXED OBJECT	29.99250279	-94.74329862
17212324	N - NOT INJURED	2019	MOTOR VEHICLE IN TRANSPORT	30.34897004	-95.07440161
17215386	N - NOT INJURED	2019	MOTOR VEHICLE IN TRANSPORT	30.0535965	-94.89642532
17228006	N - NOT INJURED	2019	MOTOR VEHICLE IN TRANSPORT	30.33809467	-95.09146314
17206549	N - NOT INJURED	2019	MOTOR VEHICLE IN TRANSPORT	No Data	No Data
17214019	N - NOT INJURED	2019	MOTOR VEHICLE IN TRANSPORT	30.04398727	-94.89003754
17221254	C - POSSIBLE INJURY	2019	MOTOR VEHICLE IN TRANSPORT	30.08059639	-94.91169313
17207152	C - POSSIBLE INJURY	2019	MOTOR VEHICLE IN TRANSPORT	30.34897004	-95.07440161
17226100	C - POSSIBLE INJURY	2019	MOTOR VEHICLE IN TRANSPORT	30.33227745	-95.09503142
17241868	N - NOT INJURED	2019	MOTOR VEHICLE IN TRANSPORT	30.27746938	-95.13246672
17207901	N - NOT INJURED	2019	MOTOR VEHICLE IN TRANSPORT	30.09192572	-94.91636481
17215404	N - NOT INJURED	2019	MOTOR VEHICLE IN TRANSPORT	30.04203224	-94.89339447
17213835	N - NOT INJURED	2019	MOTOR VEHICLE IN TRANSPORT	30.09618024	-94.71064202
17232829	N - NOT INJURED	2019	FIXED OBJECT	30.27760928	-95.13268794
17215613	N - NOT INJURED	2019	MOTOR VEHICLE IN TRANSPORT	30.04461514	-94.88895175
17219296	C - POSSIBLE INJURY	2019	MOTOR VEHICLE IN TRANSPORT	30.1952103	-95.09703314
17221117	99 - UNKNOWN	2019	PARKED CAR	No Data	No Data
17221936	N - NOT INJURED	2019	MOTOR VEHICLE IN TRANSPORT	30.04876912	-94.88329052
17223949	N - NOT INJURED	2019	MOTOR VEHICLE IN TRANSPORT	30.074276	-94.78269906
17228013	N - NOT INJURED	2019	MOTOR VEHICLE IN TRANSPORT	30.34556231	-95.08846284
17230826	N - NOT INJURED	2019	MOTOR VEHICLE IN TRANSPORT	No Data	No Data
17219146	N - NOT INJURED	2019	FIXED OBJECT	30.23160285	-94.96447517
17219149	N - NOT INJURED	2019	MOTOR VEHICLE IN TRANSPORT	30.28903584	-95.12360035
17221914	N - NOT INJURED	2019	FIXED OBJECT	30.05807472	-94.8860032
17223950	N - NOT INJURED	2019	MOTOR VEHICLE IN TRANSPORT	30.06989582	-94.79495651
17223951	C - POSSIBLE INJURY	2019	FIXED OBJECT	30.05919472	-94.80577322
17233054	N - NOT INJURED	2019	FIXED OBJECT	30.07628822	-94.65631104
17221059	N - NOT INJURED	2019	MOTOR VEHICLE IN TRANSPORT	30.04203224	-94.89339447
17221084	C - POSSIBLE INJURY	2019	MOTOR VEHICLE IN TRANSPORT	30.04670982	-94.8859875
17223952	N - NOT INJURED	2019	MOTOR VEHICLE IN TRANSPORT	30.06326271	-94.79087318
17241877	99 - UNKNOWN	2019	FIXED OBJECT	No Data	No Data
17221919	C - POSSIBLE INJURY	2019	MOTOR VEHICLE IN TRANSPORT	29.99301198	-94.95892488
17228019	N - NOT INJURED	2019	MOTOR VEHICLE IN TRANSPORT	30.36002464	-95.0928317
17233052	N - NOT INJURED	2019	MOTOR VEHICLE IN TRANSPORT	30.44058671	-94.76634771
17241750	N - NOT INJURED	2019	MOTOR VEHICLE IN TRANSPORT	30.33604635	-95.09360794
17220971	C - POSSIBLE INJURY	2019	MOTOR VEHICLE IN TRANSPORT	30.34186826	-95.09060943
17223954	C - POSSIBLE INJURY	2019	MOTOR VEHICLE IN TRANSPORT	30.0644723	-94.77125739
17230832	N - NOT INJURED	2019	MOTOR VEHICLE IN TRANSPORT	30.04522518	-94.88792
17233056	B - SUSPECTED MINOR INJURY	2019	OVERTURNED	30.41295673	-94.76619277
17233058	N - NOT INJURED	2019	MOTOR VEHICLE IN TRANSPORT	30.25036578	-95.10717986

Crash ID	Crash Severity	Crash Year	First Harmful Event	Latitude	Longitude
17233080	N - NOT INJURED	2019	MOTOR VEHICLE IN TRANSPORT	30.45150341	-94.800472
17221094	N - NOT INJURED	2019	MOTOR VEHICLE IN TRANSPORT	30.04788569	-94.88449182
17221109	N - NOT INJURED	2019	MOTOR VEHICLE IN TRANSPORT	30.04635257	-94.88884238
17221196	N - NOT INJURED	2019	MOTOR VEHICLE IN TRANSPORT	No Data	No Data
17233107	C - POSSIBLE INJURY	2019	MOTOR VEHICLE IN TRANSPORT	30.05361049	-94.74380098
17237107	N - NOT INJURED	2019	PARKED CAR	No Data	No Data
17241865	A - SUSPECTED SERIOUS INJURY	2019	OVERTURNED	30.0462402	-94.69782147
17221582	N - NOT INJURED	2019	MOTOR VEHICLE IN TRANSPORT	30.04421576	-94.88964506
17223953	N - NOT INJURED	2019	MOTOR VEHICLE IN TRANSPORT	30.07763472	-94.78195323
17227986	C - POSSIBLE INJURY	2019	MOTOR VEHICLE IN TRANSPORT	30.34069218	-95.07063403
17228025	N - NOT INJURED	2019	MOTOR VEHICLE IN TRANSPORT	30.35408439	-95.09034689
17230835	B - SUSPECTED MINOR INJURY	2019	MOTOR VEHICLE IN TRANSPORT	No Data	No Data
17233082	N - NOT INJURED	2019	MOTOR VEHICLE IN TRANSPORT	30.28676747	-95.12492126
17241816	K - FATAL INJURY	2019	MOTOR VEHICLE IN TRANSPORT	30.32276669	-94.98010068
17248896	N - NOT INJURED	2019	MOTOR VEHICLE IN TRANSPORT	No Data	No Data
17254222	N - NOT INJURED	2019	MOTOR VEHICLE IN TRANSPORT	30.02890483	-94.60042928
17225364	C - POSSIBLE INJURY	2019	FIXED OBJECT	30.0076809	-94.93945212
17227993	N - NOT INJURED	2019	MOTOR VEHICLE IN TRANSPORT	30.34100846	-95.07222566
17230825	N - NOT INJURED	2019	MOTOR VEHICLE IN TRANSPORT	30.04203224	-94.89339447
17232408	N - NOT INJURED	2019	MOTOR VEHICLE IN TRANSPORT	30.05199473	-94.8898732
17235468	B - SUSPECTED MINOR INJURY	2019	MOTOR VEHICLE IN TRANSPORT	29.98786736	-94.96565247
17228948	N - NOT INJURED	2019	MOTOR VEHICLE IN TRANSPORT	30.04626581	-94.9406432
17231504	N - NOT INJURED	2019	FIXED OBJECT	30.36084494	-95.08263618
17233084	N - NOT INJURED	2019	OVERTURNED	30.09540019	-94.97604005
17233088	N - NOT INJURED	2019	FIXED OBJECT	30.28990649	-95.09469346
17233097	N - NOT INJURED	2019	MOTOR VEHICLE IN TRANSPORT	30.33852851	-95.09256
17234924	C - POSSIBLE INJURY	2019	MOTOR VEHICLE IN TRANSPORT	30.06331	-94.90300797
17235456	K - FATAL INJURY	2019	FIXED OBJECT	30.04566042	-94.97613004
17237108	N - NOT INJURED	2019	MOTOR VEHICLE IN TRANSPORT	30.04613028	-94.97198363
17233083	N - NOT INJURED	2019	FIXED OBJECT	30.25281036	-95.08688165
17234940	A - SUSPECTED SERIOUS INJURY	2019	OTHER NON COLLISION	30.07037791	-94.90735459
17238334	N - NOT INJURED	2019	MOTOR VEHICLE IN TRANSPORT	No Data	No Data
17231465	C - POSSIBLE INJURY	2019	MOTOR VEHICLE IN TRANSPORT	30.36125034	-95.09335345
17232181	N - NOT INJURED	2019	MOTOR VEHICLE IN TRANSPORT	30.04626869	-94.88878857
17234543	N - NOT INJURED	2019	MOTOR VEHICLE IN TRANSPORT	30.04640252	-94.88637811
17235465	A - SUSPECTED SERIOUS INJURY	2019	ANIMAL	30.0712336	-94.90772536
17241867	B - SUSPECTED MINOR INJURY	2019	MOTOR VEHICLE IN TRANSPORT	30.33819467	-95.07533314
17264935	A - SUSPECTED SERIOUS INJURY	2019	MOTOR VEHICLE IN TRANSPORT	30.27970703	-95.13062933
17234544	C - POSSIBLE INJURY	2019	PARKED CAR	30.05452778	-94.884902
17239979	N - NOT INJURED	2019	MOTOR VEHICLE IN TRANSPORT	30.33638797	-95.09953011
17264693	N - NOT INJURED	2019	FIXED OBJECT	30.30056593	-94.99290034
17241872	C - POSSIBLE INJURY	2019	MOTOR VEHICLE IN TRANSPORT	No Data	No Data
17245226	C - POSSIBLE INJURY	2019	MOTOR VEHICLE IN TRANSPORT	30.0602765	-94.90099094
17245291	C - POSSIBLE INJURY	2019	MOTOR VEHICLE IN TRANSPORT	30.03559172	-94.90309821
17247887	N - NOT INJURED	2019	FIXED OBJECT	30.37470719	-95.07068793
17238286	N - NOT INJURED	2019	MOTOR VEHICLE IN TRANSPORT	30.04645157	-94.89167023
17241582	N - NOT INJURED	2019	MOTOR VEHICLE IN TRANSPORT	30.32026561	-95.02581886
17241870	N - NOT INJURED	2019	FIXED OBJECT	30.0666532	-94.71505621
17241875	B - SUSPECTED MINOR INJURY	2019	OVERTURNED	30.34740674	-95.11832571
17244898	N - NOT INJURED	2019	MOTOR VEHICLE IN TRANSPORT	30.03996223	-94.89735011
17245241	N - NOT INJURED	2019	MOTOR VEHICLE IN TRANSPORT	30.04203224	-94.89339447
17245881	N - NOT INJURED	2019	MOTOR VEHICLE IN TRANSPORT	30.34000026	-95.09037764
17250461	A - SUSPECTED SERIOUS INJURY	2019	MOTOR VEHICLE IN TRANSPORT	30.02281324	-94.91971075

Crash ID	Crash Severity	Crash Year	First Harmful Event	Latitude	Longitude
17238335	N - NOT INJURED	2019	MOTOR VEHICLE IN TRANSPORT	30.05780122	-94.77043387
17241879	N - NOT INJURED	2019	FIXED OBJECT	30.03676036	-94.63772261
17245254	N - NOT INJURED	2019	MOTOR VEHICLE IN TRANSPORT	30.06735857	-94.90570742
17238220	99 - UNKNOWN	2019	PARKED CAR	No Data	No Data
17247209	99 - UNKNOWN	2019	FIXED OBJECT	30.05655569	-94.80572324
17256111	N - NOT INJURED	2019	MOTOR VEHICLE IN TRANSPORT	30.31346063	-95.10616683
17265770	N - NOT INJURED	2019	MOTOR VEHICLE IN TRANSPORT	30.31641476	-94.93143315
17245902	N - NOT INJURED	2019	OVERTURNED	30.30880693	-95.10894239
17247891	N - NOT INJURED	2019	MOTOR VEHICLE IN TRANSPORT	30.05354903	-94.89639306
17252740	C - POSSIBLE INJURY	2019	MOTOR VEHICLE IN TRANSPORT	30.3488319	-95.0748259
17264713	B - SUSPECTED MINOR INJURY	2019	MOTOR VEHICLE IN TRANSPORT	30.27735705	-95.13255897
17245271	A - SUSPECTED SERIOUS INJURY	2019	MOTOR VEHICLE IN TRANSPORT	30.0535965	-94.89642532
17245277	N - NOT INJURED	2019	MOTOR VEHICLE IN TRANSPORT	30.05501361	-94.89738844
17245924	C - POSSIBLE INJURY	2019	PEDALCYCLIST	30.34051598	-95.07008268
17246841	N - NOT INJURED	2019	MOTOR VEHICLE IN TRANSPORT	30.04577442	-94.99279117
17247211	N - NOT INJURED	2019	MOTOR VEHICLE IN TRANSPORT	30.05806929	-94.77202652
17247213	N - NOT INJURED	2019	MOTOR VEHICLE IN TRANSPORT	30.0596758	-94.77123115
17264700	B - SUSPECTED MINOR INJURY	2019	MOTOR VEHICLE IN TRANSPORT	30.32025458	-95.02597713
17265780	N - NOT INJURED	2019	MOTOR VEHICLE IN TRANSPORT	30.32524312	-95.08586072
17247890	N - NOT INJURED	2019	MOTOR VEHICLE IN TRANSPORT	30.34407672	-95.08932437
17251278	C - POSSIBLE INJURY	2019	MOTOR VEHICLE IN TRANSPORT	30.04203224	-94.89339447
17264702	N - NOT INJURED	2019	MOTOR VEHICLE IN TRANSPORT	30.35535862	-95.09070096
17283125	N - NOT INJURED	2019	MOTOR VEHICLE IN TRANSPORT	30.15639482	-94.73636381
17247882	N - NOT INJURED	2019	MOTOR VEHICLE IN TRANSPORT	30.34104997	-95.08055221
17249764	N - NOT INJURED	2019	MOTOR VEHICLE IN TRANSPORT	30.09373727	-94.91709118
17256115	N - NOT INJURED	2019	MOTOR VEHICLE IN TRANSPORT	No Data	No Data
17258044	N - NOT INJURED	2019	PARKED CAR	No Data	No Data
17264046	N - NOT INJURED	2019	MOTOR VEHICLE IN TRANSPORT	30.3251364	-95.0996849
17264706	N - NOT INJURED	2019	MOTOR VEHICLE IN TRANSPORT	30.37279726	-95.07185868
17264715	B - SUSPECTED MINOR INJURY	2019	FIXED OBJECT	30.34423445	-95.09585818
17264719	N - NOT INJURED	2019	MOTOR VEHICLE IN TRANSPORT	30.30479076	-95.11016926
17280755	N - NOT INJURED	2019	FIXED OBJECT	30.18904801	-94.76772537
17289675	N - NOT INJURED	2019	FIXED OBJECT	30.01659988	-94.99281331
17249833	C - POSSIBLE INJURY	2019	MOTOR VEHICLE IN TRANSPORT	30.0602765	-94.90099094
17252744	N - NOT INJURED	2019	OVERTURNED	30.34535694	-95.09511984
17257401	N - NOT INJURED	2019	MOTOR VEHICLE IN TRANSPORT	No Data	No Data
17264705	N - NOT INJURED	2019	MOTOR VEHICLE IN TRANSPORT	30.28746234	-95.12499083
17264711	N - NOT INJURED	2019	MOTOR VEHICLE IN TRANSPORT	No Data	No Data
17264716	B - SUSPECTED MINOR INJURY	2019	OVERTURNED	30.30840859	-95.08476696
17264709	N - NOT INJURED	2019	MOTOR VEHICLE IN TRANSPORT	30.05655051	-94.79582489
17264941	N - NOT INJURED	2019	FIXED OBJECT	30.01675473	-94.95358
17252764	N - NOT INJURED	2019	FIXED OBJECT	30.32861875	-95.06625517
17254521	N - NOT INJURED	2019	MOTOR VEHICLE IN TRANSPORT	30.04811467	-94.89277833
17254598	N - NOT INJURED	2019	MOTOR VEHICLE IN TRANSPORT	29.98277723	-94.96453251
17255469	C - POSSIBLE INJURY	2019	MOTOR VEHICLE IN TRANSPORT	No Data	No Data
17258300	C - POSSIBLE INJURY	2019	MOTOR VEHICLE IN TRANSPORT	30.05660298	-94.80137004
17264690	N - NOT INJURED	2019	MOTOR VEHICLE IN TRANSPORT	30.37662487	-95.0695275
17264691	C - POSSIBLE INJURY	2019	MOTOR VEHICLE IN TRANSPORT	30.36795606	-95.07537805
17270563	A - SUSPECTED SERIOUS INJURY	2019	FIXED OBJECT	30.24948351	-95.08774222
17281241	A - SUSPECTED SERIOUS INJURY	2019	OTHER OBJECT	30.38009162	-95.06750613
17256639	N - NOT INJURED	2019	MOTOR VEHICLE IN TRANSPORT	30.3363548	-95.08560528
17258299	C - POSSIBLE INJURY	2019	MOTOR VEHICLE IN TRANSPORT	30.05800056	-94.77152252
17264836	N - NOT INJURED	2019	FIXED OBJECT	29.89620239	-94.81416448

Crash ID	Crash Severity	Crash Year	First Harmful Event	Latitude	Longitude
17264839	N - NOT INJURED	2019	PEDESTRIAN	30.24706114	-94.73794435
17265787	B - SUSPECTED MINOR INJURY	2019	MOTOR VEHICLE IN TRANSPORT	30.19362483	-94.74467135
17289676	B - SUSPECTED MINOR INJURY	2019	FIXED OBJECT	30.05546581	-94.7478921
17256636	C - POSSIBLE INJURY	2019	MOTOR VEHICLE IN TRANSPORT	30.33851633	-95.092532
17257399	N - NOT INJURED	2019	MOTOR VEHICLE IN TRANSPORT	30.02858881	-94.87742065
17257400	N - NOT INJURED	2019	FIXED OBJECT	No Data	No Data
17257403	N - NOT INJURED	2019	MOTOR VEHICLE IN TRANSPORT	30.04203224	-94.89339447
17258426	C - POSSIBLE INJURY	2019	MOTOR VEHICLE IN TRANSPORT	30.34104755	-95.08276961
17285230	N - NOT INJURED	2019	MOTOR VEHICLE IN TRANSPORT	30.3410789	-95.07432317
17262208	N - NOT INJURED	2019	MOTOR VEHICLE IN TRANSPORT	30.04466108	-94.8904904
17265300	N - NOT INJURED	2019	MOTOR VEHICLE IN TRANSPORT	30.04203224	-94.89339447
17280751	N - NOT INJURED	2019	FIXED OBJECT	30.3811919	-95.06687326
17280752	B - SUSPECTED MINOR INJURY	2019	MOTOR VEHICLE IN TRANSPORT	30.27735705	-95.13255897
17282015	N - NOT INJURED	2019	MOTOR VEHICLE IN TRANSPORT	30.06051508	-94.90114766
17282762	B - SUSPECTED MINOR INJURY	2019	MOTOR VEHICLE IN TRANSPORT	29.9926622	-94.95938212
17261791	99 - UNKNOWN	2019	FIXED OBJECT	30.05673546	-94.89855868
17262205	N - NOT INJURED	2019	MOTOR VEHICLE IN TRANSPORT	30.05372391	-94.90027187
17262761	N - NOT INJURED	2019	MOTOR VEHICLE IN TRANSPORT	30.04507118	-94.88816131
17262762	N - NOT INJURED	2019	MOTOR VEHICLE IN TRANSPORT	30.04640252	-94.88637811
17269481	C - POSSIBLE INJURY	2019	MOTOR VEHICLE IN TRANSPORT	30.06309434	-94.79592766
17282059	B - SUSPECTED MINOR INJURY	2019	RR TRAIN	30.05882979	-94.99261916
17262767	N - NOT INJURED	2019	MOTOR VEHICLE IN TRANSPORT	30.0602765	-94.90099094
17264123	N - NOT INJURED	2019	FIXED OBJECT	30.3134594	-95.10623169
17264834	C - POSSIBLE INJURY	2019	MOTOR VEHICLE IN TRANSPORT	30.07565461	-94.6586785
17280753	A - SUSPECTED SERIOUS INJURY	2019	FIXED OBJECT	30.29749941	-95.12858699
17282065	B - SUSPECTED MINOR INJURY	2019	OVERTURNED	30.36617461	-94.99716288
17280746	A - SUSPECTED SERIOUS INJURY	2019	FIXED OBJECT	30.11326666	-94.71567774
17282018	N - NOT INJURED	2019	FIXED OBJECT	No Data	No Data
17276616	N - NOT INJURED	2019	MOTOR VEHICLE IN TRANSPORT	30.33389405	-95.06047882
17280745	N - NOT INJURED	2019	MOTOR VEHICLE IN TRANSPORT	30.2773971	-95.13252608
17280748	N - NOT INJURED	2019	MOTOR VEHICLE IN TRANSPORT	30.32524312	-95.08586072
17282927	N - NOT INJURED	2019	MOTOR VEHICLE IN TRANSPORT	30.34105841	-95.07742147
17282928	C - POSSIBLE INJURY	2019	MOTOR VEHICLE IN TRANSPORT	30.3338577	-95.06043107
17269482	N - NOT INJURED	2019	FIXED OBJECT	30.08101416	-94.77162651
17279461	N - NOT INJURED	2019	MOTOR VEHICLE IN TRANSPORT	30.04510389	-94.88811005
17282064	N - NOT INJURED	2019	MOTOR VEHICLE IN TRANSPORT	30.04172055	-94.6731816
17282934	B - SUSPECTED MINOR INJURY	2019	MOTOR VEHICLE IN TRANSPORT	30.34588144	-95.0829809
17333316	N - NOT INJURED	2019	MOTOR VEHICLE IN TRANSPORT	30.2872211	-95.12456224
17270056	N - NOT INJURED	2019	MOTOR VEHICLE IN TRANSPORT	30.04641558	-94.89178996
17271382	N - NOT INJURED	2019	MOTOR VEHICLE IN TRANSPORT	30.04626918	-94.90612417
17278918	N - NOT INJURED	2019	MOTOR VEHICLE IN TRANSPORT	30.34104748	-95.08283314
17281673	N - NOT INJURED	2019	MOTOR VEHICLE IN TRANSPORT	30.09176462	-94.75663487
17281674	A - SUSPECTED SERIOUS INJURY	2019	PEDESTRIAN	30.07766394	-94.77688884
17282074	C - POSSIBLE INJURY	2019	OVERTURNED	30.06613021	-94.71661415
17282087	B - SUSPECTED MINOR INJURY	2019	MOTOR VEHICLE IN TRANSPORT	30.29768612	-95.08561744
17282828	N - NOT INJURED	2019	MOTOR VEHICLE IN TRANSPORT	No Data	No Data
17282945	N - NOT INJURED	2019	MOTOR VEHICLE IN TRANSPORT	30.34897004	-95.07440161
17295353	B - SUSPECTED MINOR INJURY	2019	PARKED CAR	30.01281652	-94.87420219
17315307	N - NOT INJURED	2019	MOTOR VEHICLE IN TRANSPORT	30.32517375	-95.08591133
17272799	N - NOT INJURED	2019	MOTOR VEHICLE IN TRANSPORT	30.04398727	-94.89003754
17275154	C - POSSIBLE INJURY	2019	MOTOR VEHICLE IN TRANSPORT	29.93874693	-94.90336761
17282022	N - NOT INJURED	2019	MOTOR VEHICLE IN TRANSPORT	30.04743935	-94.88961765
17282068	N - NOT INJURED	2019	MOTOR VEHICLE IN TRANSPORT	30.23724217	-94.96607119

Crash ID	Crash Severity	Crash Year	First Harmful Event	Latitude	Longitude
17290518	N - NOT INJURED	2019	MOTOR VEHICLE IN TRANSPORT	No Data	No Data
17302287	N - NOT INJURED	2019	FIXED OBJECT	30.48288366	-94.78036686
17275151	N - NOT INJURED	2019	FIXED OBJECT	30.04034473	-94.9048232
17281675	N - NOT INJURED	2019	MOTOR VEHICLE IN TRANSPORT	30.05657592	-94.80432658
17282066	C - POSSIBLE INJURY	2019	FIXED OBJECT	30.0062	-94.95921318
17289681	N - NOT INJURED	2019	MOTOR VEHICLE IN TRANSPORT	30.38563776	-95.06430712
17350653	N - NOT INJURED	2019	MOTOR VEHICLE IN TRANSPORT	30.04649706	-94.88625811
17276655	N - NOT INJURED	2019	MOTOR VEHICLE IN TRANSPORT	30.3338577	-95.06043107
17281679	N - NOT INJURED	2019	MOTOR VEHICLE IN TRANSPORT	30.0565506	-94.79560321
17282947	C - POSSIBLE INJURY	2019	FIXED OBJECT	30.32184472	-95.10151509
17302284	N - NOT INJURED	2019	FIXED OBJECT	30.05348532	-94.74302309
17283127	N - NOT INJURED	2019	MOTOR VEHICLE IN TRANSPORT	30.31000942	-94.9829944
17302289	N - NOT INJURED	2019	MOTOR VEHICLE IN TRANSPORT	29.91047278	-94.69839792
17304397	N - NOT INJURED	2019	MOTOR VEHICLE IN TRANSPORT	30.05800056	-94.77152252
17304398	N - NOT INJURED	2019	MOTOR VEHICLE IN TRANSPORT	No Data	No Data
17282062	B - SUSPECTED MINOR INJURY	2019	OVERTURNED	30.25163929	-95.08704952
17282063	C - POSSIBLE INJURY	2019	FIXED OBJECT	29.97253413	-94.73190199
17282069	B - SUSPECTED MINOR INJURY	2019	FIXED OBJECT	30.02400301	-94.50555988
17282962	N - NOT INJURED	2019	MOTOR VEHICLE IN TRANSPORT	30.34107848	-95.0743867
17281681	N - NOT INJURED	2019	MOTOR VEHICLE IN TRANSPORT	30.05158092	-94.78014554
17282761	N - NOT INJURED	2019	MOTOR VEHICLE IN TRANSPORT	30.04398727	-94.89003754
17291318	N - NOT INJURED	2019	MOTOR VEHICLE IN TRANSPORT	30.34222829	-95.09039994
17283854	N - NOT INJURED	2019	MOTOR VEHICLE IN TRANSPORT	No Data	No Data
17288362	N - NOT INJURED	2019	MOTOR VEHICLE IN TRANSPORT	30.04087258	-94.89609149
17290132	C - POSSIBLE INJURY	2019	OVERTURNED	30.3401875	-95.09834063
17290515	N - NOT INJURED	2019	PARKED CAR	No Data	No Data
17291255	C - POSSIBLE INJURY	2019	MOTOR VEHICLE IN TRANSPORT	29.98507033	-94.96502379
17302286	N - NOT INJURED	2019	MOTOR VEHICLE IN TRANSPORT	30.058169	-94.73829842
17304401	N - NOT INJURED	2019	FIXED OBJECT	30.05653651	-94.80693947
17309320	A - SUSPECTED SERIOUS INJURY	2019	MOTOR VEHICLE IN TRANSPORT	30.24346181	-95.09200149
17290137	B - SUSPECTED MINOR INJURY	2019	MOTOR VEHICLE IN TRANSPORT	30.35156414	-95.09086323
17290150	N - NOT INJURED	2019	MOTOR VEHICLE IN TRANSPORT	30.35255645	-95.08979503
17291333	C - POSSIBLE INJURY	2019	MOTOR VEHICLE IN TRANSPORT	30.30555488	-95.11085378
17302327	N - NOT INJURED	2019	MOTOR VEHICLE IN TRANSPORT	30.32426886	-95.05251946
17304400	N - NOT INJURED	2019	FIXED OBJECT	30.07507355	-94.78131668
17302809	N - NOT INJURED	2019	MOTOR VEHICLE IN TRANSPORT	30.15675465	-94.74791006
17305982	C - POSSIBLE INJURY	2019	PEDALCYCLIST	30.33710293	-95.07069314
17302128	99 - UNKNOWN	2019	FIXED OBJECT	30.29817997	-95.12857761
17302375	N - NOT INJURED	2019	MOTOR VEHICLE IN TRANSPORT	No Data	No Data
17302378	N - NOT INJURED	2019	MOTOR VEHICLE IN TRANSPORT	30.03987585	-94.89747306
17306340	N - NOT INJURED	2019	FIXED OBJECT	30.10057186	-94.91991014
17315411	N - NOT INJURED	2019	OVERTURNED	30.23700791	-95.09323564
17333311	99 - UNKNOWN	2019	FIXED OBJECT	30.2916727	-95.10400236
17360054	N - NOT INJURED	2019	MOTOR VEHICLE IN TRANSPORT	30.28957481	-95.12263554
17291253	N - NOT INJURED	2019	MOTOR VEHICLE IN TRANSPORT	30.04630338	-94.89268304
17291337	C - POSSIBLE INJURY	2019	MOTOR VEHICLE IN TRANSPORT	30.35058212	-95.08554077
17291341	N - NOT INJURED	2019	MOTOR VEHICLE IN TRANSPORT	No Data	No Data
17302108	K - FATAL INJURY	2019	FIXED OBJECT	30.25488462	-94.93310532
17302282	N - NOT INJURED	2019	MOTOR VEHICLE IN TRANSPORT	30.3014902	-95.10541178
17302811	N - NOT INJURED	2019	FIXED OBJECT	30.28762983	-95.0699706
17294476	C - POSSIBLE INJURY	2019	MOTOR VEHICLE IN TRANSPORT	30.33389405	-95.06047882
17300591	N - NOT INJURED	2019	FIXED OBJECT	29.99314816	-94.95874687
17300593	B - SUSPECTED MINOR INJURY	2019	MOTOR VEHICLE IN TRANSPORT	No Data	No Data

Crash ID	Crash Severity	Crash Year	First Harmful Event	Latitude	Longitude
17302325	N - NOT INJURED	2019	OVERTURNED	30.15680448	-94.75089352
17304402	C - POSSIBLE INJURY	2019	MOTOR VEHICLE IN TRANSPORT	30.06307428	-94.7959273
17294649	N - NOT INJURED	2019	MOTOR VEHICLE IN TRANSPORT	30.33602486	-95.0984225
17302332	N - NOT INJURED	2019	PARKED CAR	No Data	No Data
17302372	N - NOT INJURED	2019	MOTOR VEHICLE IN TRANSPORT	30.09269304	-94.91665867
17302413	N - NOT INJURED	2019	MOTOR VEHICLE IN TRANSPORT	30.28834259	-95.123624
17315409	N - NOT INJURED	2019	MOTOR VEHICLE IN TRANSPORT	30.15170324	-94.92826729
17302326	N - NOT INJURED	2019	MOTOR VEHICLE IN TRANSPORT	30.28861935	-95.12339112
17304405	C - POSSIBLE INJURY	2019	MOTOR VEHICLE IN TRANSPORT	30.05828886	-94.77371042
17304408	N - NOT INJURED	2019	MOTOR VEHICLE IN TRANSPORT	30.05848429	-94.78283475
17305980	N - NOT INJURED	2019	MOTOR VEHICLE IN TRANSPORT	30.33111763	-95.13243866
17315471	N - NOT INJURED	2019	MOTOR VEHICLE IN TRANSPORT	30.15370072	-94.73902376
17300626	N - NOT INJURED	2019	MOTOR VEHICLE IN TRANSPORT	29.98760105	-94.96558914
17302409	N - NOT INJURED	2019	MOTOR VEHICLE IN TRANSPORT	30.28908737	-95.12301557
17302411	N - NOT INJURED	2019	MOTOR VEHICLE IN TRANSPORT	30.05228573	-94.73527186
17302412	B - SUSPECTED MINOR INJURY	2019	FIXED OBJECT	30.25523143	-94.93313285
17304406	N - NOT INJURED	2019	MOTOR VEHICLE IN TRANSPORT	No Data	No Data
17304411	N - NOT INJURED	2019	MOTOR VEHICLE IN TRANSPORT	No Data	No Data
17305983	N - NOT INJURED	2019	MOTOR VEHICLE IN TRANSPORT	30.34363356	-95.08058213
17310376	N - NOT INJURED	2019	MOTOR VEHICLE IN TRANSPORT	30.04792045	-94.87932083
17315435	N - NOT INJURED	2019	MOTOR VEHICLE IN TRANSPORT	30.28877434	-95.1232607
17304414	N - NOT INJURED	2019	MOTOR VEHICLE IN TRANSPORT	30.05800056	-94.77152252
17304416	C - POSSIBLE INJURY	2019	MOTOR VEHICLE IN TRANSPORT	30.05658022	-94.79363395
17307171	N - NOT INJURED	2019	FIXED OBJECT	30.33633467	-95.09200314
17315412	N - NOT INJURED	2019	MOTOR VEHICLE IN TRANSPORT	30.04995155	-94.7204542
17317541	N - NOT INJURED	2019	MOTOR VEHICLE IN TRANSPORT	30.04474725	-94.88872241
17317542	N - NOT INJURED	2019	MOTOR VEHICLE IN TRANSPORT	No Data	No Data
17305794	N - NOT INJURED	2019	MOTOR VEHICLE IN TRANSPORT	30.04098525	-94.89327884
17305795	N - NOT INJURED	2019	MOTOR VEHICLE IN TRANSPORT	30.04315029	-94.88943515
17305804	C - POSSIBLE INJURY	2019	MOTOR VEHICLE IN TRANSPORT	30.04356651	-94.89077362
17305844	N - NOT INJURED	2019	MOTOR VEHICLE IN TRANSPORT	30.03978943	-94.89759608
17305850	C - POSSIBLE INJURY	2019	MOTOR VEHICLE IN TRANSPORT	30.03900042	-94.89347179
17305969	C - POSSIBLE INJURY	2019	MOTOR VEHICLE IN TRANSPORT	30.30490853	-95.11123685
17314139	N - NOT INJURED	2019	MOTOR VEHICLE IN TRANSPORT	30.0391095	-94.89346049
17315414	N - NOT INJURED	2019	FIXED OBJECT	30.04783458	-94.88442299
17315432	N - NOT INJURED	2019	PARKED CAR	30.26423961	-94.77784768
17319245	N - NOT INJURED	2019	MOTOR VEHICLE IN TRANSPORT	30.33383942	-95.06040955
17305803	C - POSSIBLE INJURY	2019	MOTOR VEHICLE IN TRANSPORT	30.04652395	-94.89153568
17306343	C - POSSIBLE INJURY	2019	MOTOR VEHICLE IN TRANSPORT	No Data	No Data
17307173	C - POSSIBLE INJURY	2019	MOTOR VEHICLE IN TRANSPORT	No Data	No Data
17315447	N - NOT INJURED	2019	ANIMAL	29.9318697	-94.70425351
17337461	A - SUSPECTED SERIOUS INJURY	2019	OVERTURNED	30.0570255	-94.81098726
17307174	N - NOT INJURED	2019	MOTOR VEHICLE IN TRANSPORT	30.34299351	-95.08991914
17310379	C - POSSIBLE INJURY	2019	MOTOR VEHICLE IN TRANSPORT	30.04792259	-94.88444489
17315448	N - NOT INJURED	2019	MOTOR VEHICLE IN TRANSPORT	No Data	No Data
17315473	C - POSSIBLE INJURY	2019	MOTOR VEHICLE IN TRANSPORT	30.24708609	-94.70648887
17318091	N - NOT INJURED	2019	MOTOR VEHICLE IN TRANSPORT	30.04393524	-94.88455161
17326822	N - NOT INJURED	2019	MOTOR VEHICLE IN TRANSPORT	30.04788569	-94.88449182
17326825	B - SUSPECTED MINOR INJURY	2019	OVERTURNED	30.04628218	-94.90866978
17310387	B - SUSPECTED MINOR INJURY	2019	MOTOR VEHICLE IN TRANSPORT	30.10006167	-94.93646422
17312259	C - POSSIBLE INJURY	2019	MOTOR VEHICLE IN TRANSPORT	30.31377808	-95.08463178
17319246	N - NOT INJURED	2019	MOTOR VEHICLE IN TRANSPORT	30.33311923	-95.05946121
17319870	N - NOT INJURED	2019	MOTOR VEHICLE IN TRANSPORT	No Data	No Data

Crash ID	Crash Severity	Crash Year	First Harmful Event	Latitude	Longitude
17319872	C - POSSIBLE INJURY	2019	FIXED OBJECT	30.05749087	-94.82839967
17326823	N - NOT INJURED	2019	MOTOR VEHICLE IN TRANSPORT	30.0483244	-94.88393379
17348669	B - SUSPECTED MINOR INJURY	2019	MOTOR VEHICLE IN TRANSPORT	30.04876594	-95.03313756
17311911	N - NOT INJURED	2019	MOTOR VEHICLE IN TRANSPORT	30.34329418	-95.08977971
17314325	N - NOT INJURED	2019	MOTOR VEHICLE IN TRANSPORT	30.04645157	-94.89167023
17315480	N - NOT INJURED	2019	MOTOR VEHICLE IN TRANSPORT	30.37918917	-95.06802522
17315482	N - NOT INJURED	2019	MOTOR VEHICLE IN TRANSPORT	30.38047838	-95.06728367
17319253	N - NOT INJURED	2019	MOTOR VEHICLE IN TRANSPORT	30.33697349	-95.1088115
17314330	N - NOT INJURED	2019	MOTOR VEHICLE IN TRANSPORT	No Data	No Data
17319874	N - NOT INJURED	2019	MOTOR VEHICLE IN TRANSPORT	30.05656442	-94.79649918
17319875	N - NOT INJURED	2019	MOTOR VEHICLE IN TRANSPORT	30.05994783	-94.771194
17315466	N - NOT INJURED	2019	MOTOR VEHICLE IN TRANSPORT	30.27255699	-95.0848535
17315467	N - NOT INJURED	2019	FIXED OBJECT	30.21861578	-95.09551815
17317528	N - NOT INJURED	2019	MOTOR VEHICLE IN TRANSPORT	30.04645157	-94.89167023
17317533	N - NOT INJURED	2019	MOTOR VEHICLE IN TRANSPORT	30.06112872	-94.90155075
17318377	N - NOT INJURED	2019	MOTOR VEHICLE IN TRANSPORT	30.34243747	-95.08840464
17319254	N - NOT INJURED	2019	MOTOR VEHICLE IN TRANSPORT	30.3410665	-95.08406069
17325627	N - NOT INJURED	2019	MOTOR VEHICLE IN TRANSPORT	30.37470719	-95.07068793
17337401	N - NOT INJURED	2019	FIXED OBJECT	30.10690903	-94.89970962
17337473	N - NOT INJURED	2019	FIXED OBJECT	30.30423448	-94.88701965
17337476	B - SUSPECTED MINOR INJURY	2019	FIXED OBJECT	30.21418261	-94.72537216
17319255	C - POSSIBLE INJURY	2019	MOTOR VEHICLE IN TRANSPORT	30.34303535	-95.08993031
17320197	N - NOT INJURED	2019	MOTOR VEHICLE IN TRANSPORT	30.3410474	-95.08291253
17323637	C - POSSIBLE INJURY	2019	MOTOR VEHICLE IN TRANSPORT	30.34104748	-95.08283314
17323638	N - NOT INJURED	2019	MOTOR VEHICLE IN TRANSPORT	30.33402127	-95.06064592
17337389	C - POSSIBLE INJURY	2019	MOTOR VEHICLE IN TRANSPORT	30.15635839	-94.73591877
17337427	B - SUSPECTED MINOR INJURY	2019	FIXED OBJECT	30.31989519	-95.06526008
17336150	N - NOT INJURED	2019	FIXED OBJECT	30.05670309	-94.893005
17337433	N - NOT INJURED	2019	MOTOR VEHICLE IN TRANSPORT	30.04171067	-94.67208753
17337486	B - SUSPECTED MINOR INJURY	2019	MOTOR VEHICLE IN TRANSPORT	30.07057995	-95.01243217
17323300	N - NOT INJURED	2019	MOTOR VEHICLE IN TRANSPORT	30.04837661	-94.88747288
17328095	N - NOT INJURED	2019	MOTOR VEHICLE IN TRANSPORT	No Data	No Data
17328790	N - NOT INJURED	2019	MOTOR VEHICLE IN TRANSPORT	30.05735432	-94.79583701
17328794	K - FATAL INJURY	2019	MOTOR VEHICLE IN TRANSPORT	30.05776551	-94.82657593
17328912	C - POSSIBLE INJURY	2019	MOTOR VEHICLE IN TRANSPORT	30.05655569	-94.80572324
17337440	N - NOT INJURED	2019	FIXED OBJECT	30.32113947	-95.01327622
17337492	B - SUSPECTED MINOR INJURY	2019	MOTOR VEHICLE IN TRANSPORT	30.32018841	-95.02692688
17326824	N - NOT INJURED	2019	MOTOR VEHICLE IN TRANSPORT	30.04986464	-94.8939413
17326826	N - NOT INJURED	2019	MOTOR VEHICLE IN TRANSPORT	30.04647629	-94.88628449
17326827	N - NOT INJURED	2019	MOTOR VEHICLE IN TRANSPORT	30.04840985	-94.88382509
17326828	N - NOT INJURED	2019	MOTOR VEHICLE IN TRANSPORT	30.04693865	-94.89198695
17327736	N - NOT INJURED	2019	MOTOR VEHICLE IN TRANSPORT	30.05696098	-94.89871195
17327895	N - NOT INJURED	2019	FIXED OBJECT	30.04632402	-94.92808815
17337452	N - NOT INJURED	2019	FIXED OBJECT	30.04206458	-94.6777711
17350649	N - NOT INJURED	2019	MOTOR VEHICLE IN TRANSPORT	29.98786736	-94.96565247
17327861	99 - UNKNOWN	2019	PARKED CAR	No Data	No Data
17337485	N - NOT INJURED	2019	FIXED OBJECT	30.28129963	-95.12932159
17353429	N - NOT INJURED	2019	MOTOR VEHICLE IN TRANSPORT	30.06010388	-94.90087544
17337493	N - NOT INJURED	2019	MOTOR VEHICLE IN TRANSPORT	30.32524312	-95.08586072
17339313	C - POSSIBLE INJURY	2019	MOTOR VEHICLE IN TRANSPORT	30.04246288	-94.89267323
17339314	N - NOT INJURED	2019	MOTOR VEHICLE IN TRANSPORT	30.05554472	-94.8922332
17340415	B - SUSPECTED MINOR INJURY	2019	FIXED OBJECT	30.04183338	-94.6768358
17342024	A - SUSPECTED SERIOUS INJURY	2019	MOTOR VEHICLE IN TRANSPORT	30.0901427	-94.75895765

Crash ID	Crash Severity	Crash Year	First Harmful Event	Latitude	Longitude
17342027	C - POSSIBLE INJURY	2019	PEDALCYCLIST	30.05875472	-94.79832322
17342029	N - NOT INJURED	2019	MOTOR VEHICLE IN TRANSPORT	30.05655788	-94.79618345
17342030	N - NOT INJURED	2019	MOTOR VEHICLE IN TRANSPORT	30.0571959	-94.81155542
17359073	C - POSSIBLE INJURY	2019	MOTOR VEHICLE IN TRANSPORT	30.07917111	-94.77425374
17337457	N - NOT INJURED	2019	MOTOR VEHICLE IN TRANSPORT	30.32150923	-94.95005111
17344307	N - NOT INJURED	2019	MOTOR VEHICLE IN TRANSPORT	30.04589582	-94.88705343
17361233	N - NOT INJURED	2019	ANIMAL	30.08999823	-94.70700057
17333421	C - POSSIBLE INJURY	2019	MOTOR VEHICLE IN TRANSPORT	30.34444467	-95.08593313
17335946	N - NOT INJURED	2019	MOTOR VEHICLE IN TRANSPORT	30.04398473	-94.8872632
17335954	N - NOT INJURED	2019	MOTOR VEHICLE IN TRANSPORT	30.06414054	-94.90356174
17361219	N - NOT INJURED	2019	MOTOR VEHICLE IN TRANSPORT	29.93124632	-94.70408879
17380831	N - NOT INJURED	2019	MOTOR VEHICLE IN TRANSPORT	No Data	No Data
17336146	N - NOT INJURED	2019	FIXED OBJECT	30.04617336	-94.96059319
17338766	C - POSSIBLE INJURY	2019	MOTOR VEHICLE IN TRANSPORT	30.34106679	-95.07521434
17344144	N - NOT INJURED	2019	MOTOR VEHICLE IN TRANSPORT	30.04167077	-94.88306331
17350617	N - NOT INJURED	2019	MOTOR VEHICLE IN TRANSPORT	30.04291473	-94.8892732
17350646	N - NOT INJURED	2019	MOTOR VEHICLE IN TRANSPORT	30.04649706	-94.88625811
17342026	N - NOT INJURED	2019	MOTOR VEHICLE IN TRANSPORT	30.05780122	-94.77043387
17345944	N - NOT INJURED	2019	MOTOR VEHICLE IN TRANSPORT	30.31173359	-95.10723833
17347887	N - NOT INJURED	2019	MOTOR VEHICLE IN TRANSPORT	30.33068137	-95.13208198
17351016	N - NOT INJURED	2019	ANIMAL	30.08204917	-94.77020039
17361234	N - NOT INJURED	2019	MOTOR VEHICLE IN TRANSPORT	30.28367402	-95.12741577
17361239	B - SUSPECTED MINOR INJURY	2019	MOTOR VEHICLE IN TRANSPORT	30.11593818	-94.92568518
17361236	N - NOT INJURED	2019	ANIMAL	30.02149081	-94.54227184
17361279	N - NOT INJURED	2019	MOTOR VEHICLE IN TRANSPORT	No Data	No Data
17350098	A - SUSPECTED SERIOUS INJURY	2019	OVERTURNED	30.00465224	-94.94346599
17350099	N - NOT INJURED	2019	MOTOR VEHICLE IN TRANSPORT	30.04429169	-94.88951325
17361231	N - NOT INJURED	2019	MOTOR VEHICLE IN TRANSPORT	No Data	No Data
17349917	N - NOT INJURED	2019	MOTOR VEHICLE IN TRANSPORT	30.33590533	-95.09365095
17350639	N - NOT INJURED	2019	MOTOR VEHICLE IN TRANSPORT	30.06378481	-94.90332455
17353684	N - NOT INJURED	2019	FIXED OBJECT	30.04354473	-94.8843032
17360698	N - NOT INJURED	2019	FIXED OBJECT	30.05669225	-94.76330422
17369324	N - NOT INJURED	2019	ANIMAL	30.02076289	-94.53701576
17369328	N - NOT INJURED	2019	ANIMAL	30.02076289	-94.53701576
17361275	N - NOT INJURED	2019	ANIMAL	30.20072687	-94.90967938
17349919	N - NOT INJURED	2019	MOTOR VEHICLE IN TRANSPORT	30.33852851	-95.09256
17349921	C - POSSIBLE INJURY	2019	MOTOR VEHICLE IN TRANSPORT	30.30652498	-95.1102671
17350655	B - SUSPECTED MINOR INJURY	2019	FIXED OBJECT	30.04617368	-94.96056165
17353765	N - NOT INJURED	2019	MOTOR VEHICLE IN TRANSPORT	30.04398727	-94.89003754
17358022	N - NOT INJURED	2019	MOTOR VEHICLE IN TRANSPORT	30.33389405	-95.06047882
17361277	B - SUSPECTED MINOR INJURY	2019	OVERTURNED	30.06977463	-94.69527435
17373882	N - NOT INJURED	2019	FIXED OBJECT	No Data	No Data
17358024	N - NOT INJURED	2019	FIXED OBJECT	30.3760057	-95.06989865
17358026	N - NOT INJURED	2019	MOTOR VEHICLE IN TRANSPORT	30.34051598	-95.07008268
17360697	C - POSSIBLE INJURY	2019	MOTOR VEHICLE IN TRANSPORT	30.05655052	-94.79579322
17361274	N - NOT INJURED	2019	FIXED OBJECT	30.00753785	-94.70887857
17369135	N - NOT INJURED	2019	MOTOR VEHICLE IN TRANSPORT	30.048366	-94.89294535
17423604	N - NOT INJURED	2019	MOTOR VEHICLE IN TRANSPORT	No Data	No Data
17358027	C - POSSIBLE INJURY	2019	MOTOR VEHICLE IN TRANSPORT	30.33798592	-95.08584252
17360699	N - NOT INJURED	2019	MOTOR VEHICLE IN TRANSPORT	30.07056472	-94.79091322
17361284	N - NOT INJURED	2019	MOTOR VEHICLE IN TRANSPORT	No Data	No Data
17361296	N - NOT INJURED	2019	MOTOR VEHICLE IN TRANSPORT	29.97598109	-94.73492822
17369171	N - NOT INJURED	2019	MOTOR VEHICLE IN TRANSPORT	30.04908893	-94.71506282

Crash ID	Crash Severity	Crash Year	First Harmful Event	Latitude	Longitude
17353454	N - NOT INJURED	2019	FIXED OBJECT	30.05555889	-94.84163956
17360701	B - SUSPECTED MINOR INJURY	2019	MOTOR VEHICLE IN TRANSPORT	30.05130598	-94.72905114
17360836	B - SUSPECTED MINOR INJURY	2019	MOTOR VEHICLE IN TRANSPORT	30.04628009	-94.90851147
17361295	N - NOT INJURED	2019	MOTOR VEHICLE IN TRANSPORT	30.02779491	-94.59227439
17361298	N - NOT INJURED	2019	ANIMAL	30.04461917	-94.68677664
17364222	N - NOT INJURED	2019	MOTOR VEHICLE IN TRANSPORT	30.34264556	-95.0968741
17404332	N - NOT INJURED	2019	MOTOR VEHICLE IN TRANSPORT	30.04914723	-95.03219238
17360838	N - NOT INJURED	2019	MOTOR VEHICLE IN TRANSPORT	30.04645785	-94.88630789
17366456	K - FATAL INJURY	2019	PARKED CAR	30.06136218	-94.8787979
17366457	K - FATAL INJURY	2019	FIXED OBJECT	30.06136218	-94.8787979
17369325	A - SUSPECTED SERIOUS INJURY	2019	MOTOR VEHICLE IN TRANSPORT	30.14089975	-94.92799375
17357037	N - NOT INJURED	2019	FIXED OBJECT	30.040839	-94.89614207
17357659	N - NOT INJURED	2019	FIXED OBJECT	30.05622249	-94.83709084
17358328	N - NOT INJURED	2019	PARKED CAR	30.04629266	-94.88880395
17369327	N - NOT INJURED	2019	OVERTURNED	30.29283191	-95.13301246
17373325	C - POSSIBLE INJURY	2019	MOTOR VEHICLE IN TRANSPORT	No Data	No Data
17367543	N - NOT INJURED	2019	MOTOR VEHICLE IN TRANSPORT	30.04810473	-94.8872832
17373881	N - NOT INJURED	2019	MOTOR VEHICLE IN TRANSPORT	30.05859045	-94.77753012
17374861	N - NOT INJURED	2019	MOTOR VEHICLE IN TRANSPORT	30.36026797	-95.09294148
17384498	C - POSSIBLE INJURY	2019	MOTOR VEHICLE IN TRANSPORT	30.05674176	-94.79033293
17366455	N - NOT INJURED	2019	MOTOR VEHICLE IN TRANSPORT	30.04840985	-94.88382509
17369329	N - NOT INJURED	2019	MOTOR VEHICLE IN TRANSPORT	30.06975302	-94.69541945
17369890	B - SUSPECTED MINOR INJURY	2019	MOTOR VEHICLE IN TRANSPORT	29.95041708	-94.90527721
17381882	N - NOT INJURED	2019	MOTOR VEHICLE IN TRANSPORT	30.28746328	-95.12814
17364635	C - POSSIBLE INJURY	2019	FIXED OBJECT	30.33708453	-95.11042489
17366454	N - NOT INJURED	2019	MOTOR VEHICLE IN TRANSPORT	29.98786736	-94.96565247
17369332	B - SUSPECTED MINOR INJURY	2019	MOTOR VEHICLE IN TRANSPORT	30.18097693	-94.74288625
17369650	N - NOT INJURED	2019	MOTOR VEHICLE IN TRANSPORT	No Data	No Data
17367539	N - NOT INJURED	2019	MOTOR VEHICLE IN TRANSPORT	No Data	No Data
17373678	N - NOT INJURED	2019	MOTOR VEHICLE IN TRANSPORT	No Data	No Data
17376813	N - NOT INJURED	2019	MOTOR VEHICLE IN TRANSPORT	30.04035109	-94.89772914
17376814	N - NOT INJURED	2019	MOTOR VEHICLE IN TRANSPORT	30.047775	-94.88463263
17378132	N - NOT INJURED	2019	PARKED CAR	No Data	No Data
17423602	N - NOT INJURED	2019	MOTOR VEHICLE IN TRANSPORT	30.10006505	-94.92290391
17371304	N - NOT INJURED	2019	MOTOR VEHICLE IN TRANSPORT	30.07504608	-95.01939299
17372570	N - NOT INJURED	2019	MOTOR VEHICLE IN TRANSPORT	No Data	No Data
17372571	N - NOT INJURED	2019	MOTOR VEHICLE IN TRANSPORT	30.34169357	-95.0866814
17373921	A - SUSPECTED SERIOUS INJURY	2019	PEDESTRIAN	30.05743379	-94.81269058
17376853	C - POSSIBLE INJURY	2019	MOTOR VEHICLE IN TRANSPORT	30.04630644	-94.89322667
17390880	A - SUSPECTED SERIOUS INJURY	2019	OVERTURNED	30.44411899	-94.75065173
17369330	N - NOT INJURED	2019	ANIMAL	30.05494084	-94.75202706
17369607	N - NOT INJURED	2019	MOTOR VEHICLE IN TRANSPORT	30.04514477	-94.88804599
17372572	N - NOT INJURED	2019	MOTOR VEHICLE IN TRANSPORT	30.28371022	-95.1273879
17371161	N - NOT INJURED	2019	PARKED CAR	No Data	No Data
17374871	C - POSSIBLE INJURY	2019	OVERTURNED	30.31345749	-95.10654783
17378136	B - SUSPECTED MINOR INJURY	2019	MOTOR VEHICLE IN TRANSPORT	29.98786736	-94.96565247
17379937	N - NOT INJURED	2019	MOTOR VEHICLE IN TRANSPORT	29.98786736	-94.96565247
17381181	B - SUSPECTED MINOR INJURY	2019	MOTOR VEHICLE IN TRANSPORT	30.05937077	-94.7904544
17381183	B - SUSPECTED MINOR INJURY	2019	MOTOR VEHICLE IN TRANSPORT	No Data	No Data
17390869	N - NOT INJURED	2019	MOTOR VEHICLE IN TRANSPORT	30.26913847	-94.9730246
17372911	N - NOT INJURED	2019	ANIMAL	30.03337559	-94.90598572
17374874	C - POSSIBLE INJURY	2019	MOTOR VEHICLE IN TRANSPORT	30.35261454	-95.08994089
17379939	N - NOT INJURED	2019	MOTOR VEHICLE IN TRANSPORT	30.04502689	-94.89073492

Crash ID	Crash Severity	Crash Year	First Harmful Event	Latitude	Longitude
17379942	N - NOT INJURED	2019	ANIMAL	No Data	No Data
17379954	N - NOT INJURED	2019	MOTOR VEHICLE IN TRANSPORT	29.98786736	-94.96565247
17380826	N - NOT INJURED	2019	MOTOR VEHICLE IN TRANSPORT	30.04465004	-94.88889116
17390867	C - POSSIBLE INJURY	2019	ANIMAL	30.24666417	-94.75901942
17390870	B - SUSPECTED MINOR INJURY	2019	FIXED OBJECT	30.33548861	-94.75172723
17390881	N - NOT INJURED	2019	FIXED OBJECT	30.38945999	-95.06200245
17402410	N - NOT INJURED	2019	MOTOR VEHICLE IN TRANSPORT	30.10921063	-94.85978328
17412420	N - NOT INJURED	2019	MOTOR VEHICLE IN TRANSPORT	30.34298276	-95.08988988
17374875	N - NOT INJURED	2019	MOTOR VEHICLE IN TRANSPORT	30.28930021	-95.12284964
17377068	N - NOT INJURED	2019	MOTOR VEHICLE IN TRANSPORT	30.33590591	-95.09365597
17384891	C - POSSIBLE INJURY	2019	FIXED OBJECT	30.0688858	-94.70070648
17384893	N - NOT INJURED	2019	FIXED OBJECT	30.10444472	-94.91679319
17402798	K - FATAL INJURY	2019	MOTOR VEHICLE IN TRANSPORT	30.27203106	-94.78468362
17388468	B - SUSPECTED MINOR INJURY	2019	MOTOR VEHICLE IN TRANSPORT	30.04938899	-95.03137126
17390875	N - NOT INJURED	2019	MOTOR VEHICLE IN TRANSPORT	30.32152176	-94.95009613
17390878	N - NOT INJURED	2019	FIXED OBJECT	30.28998633	-95.1223147
17378130	N - NOT INJURED	2019	ANIMAL	29.98060624	-94.96406739
17380291	N - NOT INJURED	2019	MOTOR VEHICLE IN TRANSPORT	No Data	No Data
17380292	C - POSSIBLE INJURY	2019	MOTOR VEHICLE IN TRANSPORT	No Data	No Data
17380293	N - NOT INJURED	2019	MOTOR VEHICLE IN TRANSPORT	30.33887069	-95.08786051
17381425	N - NOT INJURED	2019	MOTOR VEHICLE IN TRANSPORT	30.03996223	-94.89735011
17383642	N - NOT INJURED	2019	MOTOR VEHICLE IN TRANSPORT	30.34284186	-95.09674974
17385604	C - POSSIBLE INJURY	2019	FIXED OBJECT	30.36854892	-95.07480766
17390873	N - NOT INJURED	2019	MOTOR VEHICLE IN TRANSPORT	29.98501541	-94.96501202
17390882	N - NOT INJURED	2019	OVERTURNED	30.28002023	-94.94491348
17390885	N - NOT INJURED	2019	MOTOR VEHICLE IN TRANSPORT	30.35529101	-95.1273031
17424492	N - NOT INJURED	2019	FIXED OBJECT	30.30253153	-94.88078639
17381184	N - NOT INJURED	2019	ANIMAL	30.07081971	-94.68868141
17390879	C - POSSIBLE INJURY	2019	FIXED OBJECT	30.31956004	-95.03589158
17385606	C - POSSIBLE INJURY	2019	MOTOR VEHICLE IN TRANSPORT	30.3360566	-95.09960734
17385608	N - NOT INJURED	2019	MOTOR VEHICLE IN TRANSPORT	30.31334828	-95.10629461
17385607	N - NOT INJURED	2019	MOTOR VEHICLE IN TRANSPORT	30.34058763	-95.07067568
17388488	B - SUSPECTED MINOR INJURY	2019	MOTOR VEHICLE IN TRANSPORT	30.04171767	-94.67373833
17394723	N - NOT INJURED	2019	MOTOR VEHICLE IN TRANSPORT	29.98786736	-94.96565247
17394728	C - POSSIBLE INJURY	2019	MOTOR VEHICLE IN TRANSPORT	30.04759031	-94.89242985
17402811	C - POSSIBLE INJURY	2019	FIXED OBJECT	30.35965566	-94.7571475
17387599	N - NOT INJURED	2019	MOTOR VEHICLE IN TRANSPORT	30.34105715	-95.07761203
17394731	N - NOT INJURED	2019	MOTOR VEHICLE IN TRANSPORT	30.04630425	-94.9327191
17401758	N - NOT INJURED	2019	MOTOR VEHICLE IN TRANSPORT	30.05657091	-94.79681264
17402817	N - NOT INJURED	2019	FIXED OBJECT	30.23732754	-95.09317074
17406833	N - NOT INJURED	2019	MOTOR VEHICLE IN TRANSPORT	30.03893216	-94.89347886
17422007	N - NOT INJURED	2019	PARKED CAR	30.06473318	-94.79865313
17387675	N - NOT INJURED	2019	MOTOR VEHICLE IN TRANSPORT	No Data	No Data
17394725	N - NOT INJURED	2019	ANIMAL	30.06651101	-94.9051423
17401757	C - POSSIBLE INJURY	2019	MOTOR VEHICLE IN TRANSPORT	30.07365106	-94.78375957
17401761	N - NOT INJURED	2019	MOTOR VEHICLE IN TRANSPORT	30.02286542	-94.77714869
17402803	N - NOT INJURED	2019	MOTOR VEHICLE IN TRANSPORT	30.41213331	-94.92418466
17412958	99 - UNKNOWN	2019	PARKED CAR	No Data	No Data
17390288	N - NOT INJURED	2019	MOTOR VEHICLE IN TRANSPORT	30.34300423	-95.08995056
17392622	N - NOT INJURED	2019	MOTOR VEHICLE IN TRANSPORT	30.34398467	-95.08488314
17394736	N - NOT INJURED	2019	MOTOR VEHICLE IN TRANSPORT	30.06032421	-94.90102229
17397740	N - NOT INJURED	2019	MOTOR VEHICLE IN TRANSPORT	30.04203208	-94.89339429
17399428	N - NOT INJURED	2019	MOTOR VEHICLE IN TRANSPORT	30.04458559	-94.89043995

Crash ID	Crash Severity	Crash Year	First Harmful Event	Latitude	Longitude
17401762	C - POSSIBLE INJURY	2019	MOTOR VEHICLE IN TRANSPORT	No Data	No Data
17422016	N - NOT INJURED	2019	MOTOR VEHICLE IN TRANSPORT	30.05858717	-94.77943551
17394724	N - NOT INJURED	2019	MOTOR VEHICLE IN TRANSPORT	30.06033614	-94.90103012
17394726	N - NOT INJURED	2019	MOTOR VEHICLE IN TRANSPORT	30.04985164	-94.88010631
17401759	N - NOT INJURED	2019	MOTOR VEHICLE IN TRANSPORT	30.05809534	-94.77221635
17402713	N - NOT INJURED	2019	ANIMAL	30.18874249	-94.74462904
17402807	N - NOT INJURED	2019	MOTOR VEHICLE IN TRANSPORT	30.26232281	-95.08475248
17402808	N - NOT INJURED	2019	MOTOR VEHICLE IN TRANSPORT	29.92791651	-94.74289214
17412422	N - NOT INJURED	2019	MOTOR VEHICLE IN TRANSPORT	30.34150412	-95.08620901
17394738	N - NOT INJURED	2019	MOTOR VEHICLE IN TRANSPORT	30.04640658	-94.89181987
17402805	N - NOT INJURED	2019	MOTOR VEHICLE IN TRANSPORT	30.09257102	-94.86060817
17411410	C - POSSIBLE INJURY	2019	MOTOR VEHICLE IN TRANSPORT	30.05800056	-94.77152252
17417505	B - SUSPECTED MINOR INJURY	2019	MOTOR VEHICLE IN TRANSPORT	30.07371738	-94.67073573
17412423	C - POSSIBLE INJURY	2019	MOTOR VEHICLE IN TRANSPORT	30.31173359	-95.10723833
17412956	N - NOT INJURED	2019	FIXED OBJECT	29.98369334	-94.85509688
17423609	K - FATAL INJURY	2019	MOTOR VEHICLE IN TRANSPORT	29.98786638	-94.96565172
17412426	C - POSSIBLE INJURY	2019	MOTOR VEHICLE IN TRANSPORT	30.35058212	-95.08554077
17412957	N - NOT INJURED	2019	FIXED OBJECT	30.32417298	-95.08696427
17412959	N - NOT INJURED	2019	FIXED OBJECT	30.36556055	-94.99245002
17412960	N - NOT INJURED	2019	MOTOR VEHICLE IN TRANSPORT	30.31800436	-95.08691047
17416366	C - POSSIBLE INJURY	2019	MOTOR VEHICLE IN TRANSPORT	30.04630741	-94.89772684
17425755	N - NOT INJURED	2019	MOTOR VEHICLE IN TRANSPORT	30.36313248	-95.0806108
17397854	B - SUSPECTED MINOR INJURY	2019	MOTOR VEHICLE IN TRANSPORT	30.06414054	-94.90356174
17412421	N - NOT INJURED	2019	OVERTURNED	30.34588055	-95.07434314
17412424	N - NOT INJURED	2019	MOTOR VEHICLE IN TRANSPORT	30.33388496	-95.06046688
17403778	N - NOT INJURED	2019	MOTOR VEHICLE IN TRANSPORT	30.04649473	-94.88626108
17403780	N - NOT INJURED	2019	MOTOR VEHICLE IN TRANSPORT	30.0445542	-94.89041896
17403781	N - NOT INJURED	2019	MOTOR VEHICLE IN TRANSPORT	29.95313869	-94.90562647
17407425	N - NOT INJURED	2019	MOTOR VEHICLE IN TRANSPORT	30.36573871	-94.96897575
17407426	N - NOT INJURED	2019	MOTOR VEHICLE IN TRANSPORT	30.21617435	-95.09517102
17411411	N - NOT INJURED	2019	MOTOR VEHICLE IN TRANSPORT	30.05718836	-94.81152521
17412429	C - POSSIBLE INJURY	2019	MOTOR VEHICLE IN TRANSPORT	30.3463093	-95.08192828
17412961	N - NOT INJURED	2019	MOTOR VEHICLE IN TRANSPORT	30.31262174	-95.08620126
17417518	B - SUSPECTED MINOR INJURY	2019	FIXED OBJECT	29.92181953	-94.83119909
17417528	N - NOT INJURED	2019	MOTOR VEHICLE IN TRANSPORT	30.25785993	-95.08565306
17403776	N - NOT INJURED	2019	MOTOR VEHICLE IN TRANSPORT	30.04203224	-94.89339447
17407424	N - NOT INJURED	2019	MOTOR VEHICLE IN TRANSPORT	30.32251337	-94.98258967
17408621	B - SUSPECTED MINOR INJURY	2019	MOTOR VEHICLE IN TRANSPORT	30.35058212	-95.08554077
17412425	N - NOT INJURED	2019	MOTOR VEHICLE IN TRANSPORT	No Data	No Data
17412428	N - NOT INJURED	2019	MOTOR VEHICLE IN TRANSPORT	30.34171212	-95.08672746
17417508	B - SUSPECTED MINOR INJURY	2019	MOTOR VEHICLE IN TRANSPORT	No Data	No Data
17417514	N - NOT INJURED	2019	FIXED OBJECT	30.00453275	-94.75801165
17407421	B - SUSPECTED MINOR INJURY	2019	MOTOR VEHICLE IN TRANSPORT	30.1462451	-94.73862622
17407427	B - SUSPECTED MINOR INJURY	2019	ANIMAL	30.1462451	-94.73862622
17411414	N - NOT INJURED	2019	MOTOR VEHICLE IN TRANSPORT	30.05813929	-94.77255998
17412427	N - NOT INJURED	2019	MOTOR VEHICLE IN TRANSPORT	30.34066985	-95.07067416
17415164	N - NOT INJURED	2019	MOTOR VEHICLE IN TRANSPORT	30.03760789	-94.89361601
17417510	N - NOT INJURED	2019	FIXED OBJECT	30.27976819	-95.08533655
17417516	N - NOT INJURED	2019	FIXED OBJECT	29.91049446	-94.94835263
17424530	N - NOT INJURED	2019	MOTOR VEHICLE IN TRANSPORT	30.02140702	-94.5664762
17427658	N - NOT INJURED	2019	MOTOR VEHICLE IN TRANSPORT	30.05800056	-94.77152252
17406831	B - SUSPECTED MINOR INJURY	2019	MOTOR VEHICLE IN TRANSPORT	30.04645157	-94.89167023
17416396	99 - UNKNOWN	2019	PARKED CAR	No Data	No Data

Crash ID	Crash Severity	Crash Year	First Harmful Event	Latitude	Longitude
17417506	N - NOT INJURED	2019	FIXED OBJECT	30.1041531	-94.85838046
17423603	N - NOT INJURED	2019	FIXED OBJECT	30.04093993	-94.89599002
17424347	N - NOT INJURED	2019	MOTOR VEHICLE IN TRANSPORT	No Data	No Data
17407514	N - NOT INJURED	2019	ANIMAL	30.03026039	-94.60622471
17411416	A - SUSPECTED SERIOUS INJURY	2019	MOTOR VEHICLE IN TRANSPORT	30.04677502	-94.77718533
17412430	N - NOT INJURED	2019	MOTOR VEHICLE IN TRANSPORT	30.33601926	-95.09361302
17421949	C - POSSIBLE INJURY	2019	MOTOR VEHICLE IN TRANSPORT	30.05782252	-94.77055034
17424498	N - NOT INJURED	2019	MOTOR VEHICLE IN TRANSPORT	No Data	No Data
17432299	99 - UNKNOWN	2019	FIXED OBJECT	30.28732206	-95.13739887
17419093	N - NOT INJURED	2019	MOTOR VEHICLE IN TRANSPORT	30.21484455	-95.09812212
17424501	B - SUSPECTED MINOR INJURY	2019	MOTOR VEHICLE IN TRANSPORT	30.16553034	-95.09543716
17412684	B - SUSPECTED MINOR INJURY	2019	MOTOR VEHICLE IN TRANSPORT	30.04595452	-94.97613417
17418375	C - POSSIBLE INJURY	2019	MOTOR VEHICLE IN TRANSPORT	29.98786736	-94.96565247
17418376	N - NOT INJURED	2019	MOTOR VEHICLE IN TRANSPORT	30.04748431	-94.889653
17424502	N - NOT INJURED	2019	MOTOR VEHICLE IN TRANSPORT	No Data	No Data
17431625	N - NOT INJURED	2019	FIXED OBJECT	30.43268388	-94.84244395
17436277	N - NOT INJURED	2019	OVERTURNED	30.02624415	-94.77698781
17414474	N - NOT INJURED	2019	MOTOR VEHICLE IN TRANSPORT	30.36366392	-95.08014225
17415160	B - SUSPECTED MINOR INJURY	2019	OVERTURNED	30.04617333	-94.96060903
17436269	N - NOT INJURED	2019	MOTOR VEHICLE IN TRANSPORT	30.05751472	-94.79829322
17442570	N - NOT INJURED	2019	MOTOR VEHICLE IN TRANSPORT	30.37662487	-95.0695275
17416380	N - NOT INJURED	2019	ANIMAL	29.93640925	-94.90296958
17419095	N - NOT INJURED	2019	MOTOR VEHICLE IN TRANSPORT	29.95877791	-94.93533241
17419098	N - NOT INJURED	2019	OVERTURNED	30.00501642	-94.7591005
17421579	N - NOT INJURED	2019	MOTOR VEHICLE IN TRANSPORT	29.98795494	-94.96553563
17424510	A - SUSPECTED SERIOUS INJURY	2019	PEDESTRIAN	30.04919674	-94.74351555
17436278	N - NOT INJURED	2019	MOTOR VEHICLE IN TRANSPORT	30.0565989	-94.80168669
17419097	N - NOT INJURED	2019	MOTOR VEHICLE IN TRANSPORT	30.24697383	-94.74165559
17422017	N - NOT INJURED	2019	MOTOR VEHICLE IN TRANSPORT	30.06967195	-94.79058075
17424503	99 - UNKNOWN	2019	FIXED OBJECT	30.21384671	-94.72239676
17424504	C - POSSIBLE INJURY	2019	FIXED OBJECT	30.42912421	-94.94150593
17425756	N - NOT INJURED	2019	MOTOR VEHICLE IN TRANSPORT	30.29055333	-95.12187264
17435700	N - NOT INJURED	2019	MOTOR VEHICLE IN TRANSPORT	30.04649846	-94.88625635
17435701	C - POSSIBLE INJURY	2019	MOTOR VEHICLE IN TRANSPORT	29.98786726	-94.96565056
17442568	N - NOT INJURED	2019	PARKED CAR	30.02487753	-94.56275369
17442569	N - NOT INJURED	2019	FIXED OBJECT	30.2825204	-94.81625341
17423599	N - NOT INJURED	2019	RR TRAIN	30.04005448	-94.89722441
17424505	C - POSSIBLE INJURY	2019	MOTOR VEHICLE IN TRANSPORT	30.24712441	-94.70365128
17424506	N - NOT INJURED	2019	MOTOR VEHICLE IN TRANSPORT	30.12004927	-94.87016196
17424508	N - NOT INJURED	2019	MOTOR VEHICLE IN TRANSPORT	30.35345391	-95.0891963
17424509	N - NOT INJURED	2019	MOTOR VEHICLE IN TRANSPORT	30.27508655	-95.1344096
17424511	N - NOT INJURED	2019	MOTOR VEHICLE IN TRANSPORT	30.06613021	-94.71661415
17424512	N - NOT INJURED	2019	FIXED OBJECT	30.21836905	-95.09547334
17428117	N - NOT INJURED	2019	FIXED OBJECT	30.08459482	-94.91332384
17437623	99 - UNKNOWN	2019	FIXED OBJECT	30.33355231	-95.12453645
17421080	N - NOT INJURED	2019	FIXED OBJECT	30.04645157	-94.89167023
17429194	N - NOT INJURED	2019	MOTOR VEHICLE IN TRANSPORT	30.0597994	-94.89504324
17431342	N - NOT INJURED	2019	MOTOR VEHICLE IN TRANSPORT	30.37470719	-95.07068793
17442576	B - SUSPECTED MINOR INJURY	2019	MOTOR VEHICLE IN TRANSPORT	30.13076386	-94.92822928
17423597	N - NOT INJURED	2019	MOTOR VEHICLE IN TRANSPORT	29.98786736	-94.96565247
17425159	N - NOT INJURED	2019	MOTOR VEHICLE IN TRANSPORT	30.04848102	-94.88758062
17430496	N - NOT INJURED	2019	MOTOR VEHICLE IN TRANSPORT	29.98786736	-94.96565247
17432416	N - NOT INJURED	2019	MOTOR VEHICLE IN TRANSPORT	No Data	No Data

Crash ID	Crash Severity	Crash Year	First Harmful Event	Latitude	Longitude
17442555	B - SUSPECTED MINOR INJURY	2019	MOTOR VEHICLE IN TRANSPORT	30.05462927	-94.75007727
17442558	N - NOT INJURED	2019	MOTOR VEHICLE IN TRANSPORT	29.94980018	-94.95850638
17442565	N - NOT INJURED	2019	MOTOR VEHICLE IN TRANSPORT	30.29570279	-95.08638518
17442567	N - NOT INJURED	2019	FIXED OBJECT	29.94459132	-94.84190152
17446125	N - NOT INJURED	2019	MOTOR VEHICLE IN TRANSPORT	No Data	No Data
17427637	N - NOT INJURED	2019	MOTOR VEHICLE IN TRANSPORT	30.05697413	-94.78291339
17431628	N - NOT INJURED	2019	FIXED OBJECT	30.20553043	-95.09416091
17442574	B - SUSPECTED MINOR INJURY	2019	MOTOR VEHICLE IN TRANSPORT	30.3198227	-95.08736944
17431960	C - POSSIBLE INJURY	2019	MOTOR VEHICLE IN TRANSPORT	30.04203224	-94.89339447
17436275	N - NOT INJURED	2019	MOTOR VEHICLE IN TRANSPORT	30.05745479	-94.81285245
17442566	N - NOT INJURED	2019	OVERTURNED	30.29332622	-94.85324537
17437624	C - POSSIBLE INJURY	2019	MOTOR VEHICLE IN TRANSPORT	No Data	No Data
17437626	N - NOT INJURED	2019	MOTOR VEHICLE IN TRANSPORT	30.34317162	-95.08985102
17449800	N - NOT INJURED	2019	MOTOR VEHICLE IN TRANSPORT	30.05655052	-94.79579322
17451966	N - NOT INJURED	2019	FIXED OBJECT	29.89254786	-94.83073595
17473156	N - NOT INJURED	2019	FIXED OBJECT	30.07975419	-94.65501797
17437625	C - POSSIBLE INJURY	2019	MOTOR VEHICLE IN TRANSPORT	30.33741594	-95.09930937
17437629	N - NOT INJURED	2019	FIXED OBJECT	30.36854892	-95.07480766
17442560	N - NOT INJURED	2019	OVERTURNED	29.9614948	-94.95955828
17442562	N - NOT INJURED	2019	MOTOR VEHICLE IN TRANSPORT	30.24704852	-94.73878196
17461829	N - NOT INJURED	2019	FIXED OBJECT	29.92448659	-94.83809092
17436273	N - NOT INJURED	2019	MOTOR VEHICLE IN TRANSPORT	30.05851016	-94.7714173
17437352	N - NOT INJURED	2019	MOTOR VEHICLE IN TRANSPORT	30.04464854	-94.89048202
17437355	N - NOT INJURED	2019	MOTOR VEHICLE IN TRANSPORT	30.04203224	-94.89339447
17437369	C - POSSIBLE INJURY	2019	MOTOR VEHICLE IN TRANSPORT	30.05226698	-94.89553783
17438151	N - NOT INJURED	2019	ANIMAL	No Data	No Data
17440198	C - POSSIBLE INJURY	2019	MOTOR VEHICLE IN TRANSPORT	29.91005155	-94.82253324
17442577	99 - UNKNOWN	2019	FIXED OBJECT	30.09333678	-94.9169253
17442578	N - NOT INJURED	2019	MOTOR VEHICLE IN TRANSPORT	30.36627831	-95.00302901
17450600	N - NOT INJURED	2019	MOTOR VEHICLE IN TRANSPORT	30.35092698	-95.08632651
17450601	N - NOT INJURED	2019	FIXED OBJECT	30.36104354	-95.03703452
17451964	N - NOT INJURED	2019	MOTOR VEHICLE IN TRANSPORT	30.04642461	-95.01736158
17460211	N - NOT INJURED	2019	MOTOR VEHICLE IN TRANSPORT	30.04582583	-95.01244322
17437630	N - NOT INJURED	2019	MOTOR VEHICLE IN TRANSPORT	30.34106986	-95.0756908
17437631	N - NOT INJURED	2019	MOTOR VEHICLE IN TRANSPORT	30.34202758	-95.09051673
17446494	N - NOT INJURED	2019	MOTOR VEHICLE IN TRANSPORT	30.05655052	-94.79579322
17461766	N - NOT INJURED	2019	MOTOR VEHICLE IN TRANSPORT	30.06969232	-94.69578972
17469449	N - NOT INJURED	2019	MOTOR VEHICLE IN TRANSPORT	No Data	No Data
17442591	B - SUSPECTED MINOR INJURY	2019	MOTOR VEHICLE IN TRANSPORT	30.31359738	-95.08620108
17445721	C - POSSIBLE INJURY	2019	MOTOR VEHICLE IN TRANSPORT	30.31941478	-95.08731885
17451968	B - SUSPECTED MINOR INJURY	2019	FIXED OBJECT	30.02808615	-94.59589479
17451970	B - SUSPECTED MINOR INJURY	2019	MOTOR VEHICLE IN TRANSPORT	30.32524312	-95.08586072
17441817	N - NOT INJURED	2019	MOTOR VEHICLE IN TRANSPORT	30.04633732	-94.89160182
17450602	N - NOT INJURED	2019	MOTOR VEHICLE IN TRANSPORT	30.34118624	-95.08393978
17445657	C - POSSIBLE INJURY	2019	MOTOR VEHICLE IN TRANSPORT	29.98702587	-94.9654544
17446135	N - NOT INJURED	2019	MOTOR VEHICLE IN TRANSPORT	29.98803743	-94.96564886
17449784	N - NOT INJURED	2019	MOTOR VEHICLE IN TRANSPORT	30.07343472	-94.79098322
17451972	A - SUSPECTED SERIOUS INJURY	2019	FIXED OBJECT	30.07442922	-94.73168853
17451977	N - NOT INJURED	2019	FIXED OBJECT	30.27395204	-95.13556695
17458836	C - POSSIBLE INJURY	2019	MOTOR VEHICLE IN TRANSPORT	30.04611268	-94.97297289
17446499	N - NOT INJURED	2019	MOTOR VEHICLE IN TRANSPORT	30.02992948	-94.77749887
17450604	N - NOT INJURED	2019	MOTOR VEHICLE IN TRANSPORT	30.29504613	-95.11831091
17450608	C - POSSIBLE INJURY	2019	PEDESTRIAN	No Data	No Data

Crash ID	Crash Severity	Crash Year	First Harmful Event	Latitude	Longitude
17445907	C - POSSIBLE INJURY	2019	OVERTURNED	29.95795928	-94.95384858
17461822	A - SUSPECTED SERIOUS INJURY	2019	MOTOR VEHICLE IN TRANSPORT	30.32046406	-95.02297045
17448729	N - NOT INJURED	2019	MOTOR VEHICLE IN TRANSPORT	29.98520512	-94.96505266
17448757	N - NOT INJURED	2019	MOTOR VEHICLE IN TRANSPORT	29.99301198	-94.95892488
17450610	N - NOT INJURED	2019	MOTOR VEHICLE IN TRANSPORT	30.35842354	-95.08478536
17450611	C - POSSIBLE INJURY	2019	MOTOR VEHICLE IN TRANSPORT	30.36008788	-95.09286171
17450612	A - SUSPECTED SERIOUS INJURY	2019	MOTOR VEHICLE IN TRANSPORT	30.33383942	-95.06040955
17451978	N - NOT INJURED	2019	MOTOR VEHICLE IN TRANSPORT	29.9449281	-94.84222481
17451979	C - POSSIBLE INJURY	2019	FIXED OBJECT	29.94471759	-94.84202273
17453266	C - POSSIBLE INJURY	2019	MOTOR VEHICLE IN TRANSPORT	30.35536455	-95.09032544
17457949	N - NOT INJURED	2019	MOTOR VEHICLE IN TRANSPORT	29.98786736	-94.96565247
17459796	N - NOT INJURED	2019	MOTOR VEHICLE IN TRANSPORT	30.05807496	-94.77206782
17461824	N - NOT INJURED	2019	FIXED OBJECT	30.0824007	-94.86230465
17461825	N - NOT INJURED	2019	MOTOR VEHICLE IN TRANSPORT	30.2883822	-95.12359067
17461827	99 - UNKNOWN	2019	ANIMAL	30.2903827	-94.84501845
17461828	K - FATAL INJURY	2019	PEDESTRIAN	30.10730653	-94.92268398
17490420	N - NOT INJURED	2019	MOTOR VEHICLE IN TRANSPORT	30.34107172	-95.08417162
17500614	N - NOT INJURED	2019	MOTOR VEHICLE IN TRANSPORT	30.3957699	-94.76617462
17454930	C - POSSIBLE INJURY	2019	MOTOR VEHICLE IN TRANSPORT	30.0535965	-94.89642532
17454992	N - NOT INJURED	2019	MOTOR VEHICLE IN TRANSPORT	30.04429169	-94.88951325
17455081	N - NOT INJURED	2019	MOTOR VEHICLE IN TRANSPORT	30.04990026	-94.89396498
17461554	C - POSSIBLE INJURY	2019	MOTOR VEHICLE IN TRANSPORT	30.05997891	-94.90078507
17461826	N - NOT INJURED	2019	FIXED OBJECT	30.29259161	-95.12837714
17461830	N - NOT INJURED	2019	MOTOR VEHICLE IN TRANSPORT	30.04744784	-95.03525872
17473155	99 - UNKNOWN	2019	FIXED OBJECT	30.25705421	-95.08590518
17455959	C - POSSIBLE INJURY	2019	MOTOR VEHICLE IN TRANSPORT	30.34099467	-95.08796314
17459797	N - NOT INJURED	2019	FIXED OBJECT	30.05656211	-94.80533692
17461575	C - POSSIBLE INJURY	2019	MOTOR VEHICLE IN TRANSPORT	29.90691379	-94.82042207
17469451	N - NOT INJURED	2019	MOTOR VEHICLE IN TRANSPORT	30.33943485	-95.09866514
17455879	N - NOT INJURED	2019	FIXED OBJECT	No Data	No Data
17455990	B - SUSPECTED MINOR INJURY	2019	MOTOR VEHICLE IN TRANSPORT	29.98795494	-94.96553563
17457994	N - NOT INJURED	2019	MOTOR VEHICLE IN TRANSPORT	30.04682973	-94.8891482
17461832	N - NOT INJURED	2019	MOTOR VEHICLE IN TRANSPORT	30.10432313	-94.85841663
17461833	N - NOT INJURED	2019	MOTOR VEHICLE IN TRANSPORT	30.05383001	-94.74513493
17478226	C - POSSIBLE INJURY	2019	MOTOR VEHICLE IN TRANSPORT	30.32438803	-94.95028553
17521392	N - NOT INJURED	2019	MOTOR VEHICLE IN TRANSPORT	29.98786736	-94.96565247
17458099	N - NOT INJURED	2019	MOTOR VEHICLE IN TRANSPORT	No Data	No Data
17458838	N - NOT INJURED	2019	MOTOR VEHICLE IN TRANSPORT	30.04636156	-94.89196944
17461835	N - NOT INJURED	2019	FIXED OBJECT	30.05361575	-94.74348569
17469452	N - NOT INJURED	2019	MOTOR VEHICLE IN TRANSPORT	30.35265923	-95.08990479
17469458	N - NOT INJURED	2019	MOTOR VEHICLE IN TRANSPORT	No Data	No Data
17469456	N - NOT INJURED	2019	FIXED OBJECT	30.33789745	-95.1104924
17473157	99 - UNKNOWN	2019	ANIMAL	No Data	No Data
17474578	N - NOT INJURED	2019	MOTOR VEHICLE IN TRANSPORT	30.05725605	-94.82995936
17474583	N - NOT INJURED	2019	PARKED CAR	30.05940128	-94.78924608
17476795	C - POSSIBLE INJURY	2019	MOTOR VEHICLE IN TRANSPORT	30.03996223	-94.89735011
17500616	N - NOT INJURED	2019	FIXED OBJECT	30.03707009	-94.63966915
17463649	N - NOT INJURED	2019	MOTOR VEHICLE IN TRANSPORT	30.34104769	-95.08264256
17469453	N - NOT INJURED	2019	MOTOR VEHICLE IN TRANSPORT	30.33940159	-95.09204477
17469454	C - POSSIBLE INJURY	2019	MOTOR VEHICLE IN TRANSPORT	30.3410684	-95.07591122
17471667	N - NOT INJURED	2019	PARKED CAR	No Data	No Data
17474575	N - NOT INJURED	2019	MOTOR VEHICLE IN TRANSPORT	30.056571	-94.80480168
17480361	N - NOT INJURED	2019	MOTOR VEHICLE IN TRANSPORT	30.043771	-94.89041793

Crash ID	Crash Severity	Crash Year	First Harmful Event	Latitude	Longitude
17473159	99 - UNKNOWN	2019	MOTOR VEHICLE IN TRANSPORT	No Data	No Data
17474585	C - POSSIBLE INJURY	2019	MOTOR VEHICLE IN TRANSPORT	30.05858717	-94.77943551
17495976	99 - UNKNOWN	2019	FIXED OBJECT	No Data	No Data
17497196	B - SUSPECTED MINOR INJURY	2019	RR TRAIN	30.05916019	-94.99262279
17500605	N - NOT INJURED	2019	MOTOR VEHICLE IN TRANSPORT	30.31950646	-95.03672049
17500611	N - NOT INJURED	2019	MOTOR VEHICLE IN TRANSPORT	30.28103875	-95.12953581
17502172	C - POSSIBLE INJURY	2019	MOTOR VEHICLE IN TRANSPORT	30.14095439	-94.7702379
17466244	N - NOT INJURED	2019	MOTOR VEHICLE IN TRANSPORT	30.04398727	-94.89003754
17466958	N - NOT INJURED	2019	MOTOR VEHICLE IN TRANSPORT	No Data	No Data
17469459	C - POSSIBLE INJURY	2019	MOTOR VEHICLE IN TRANSPORT	30.33402127	-95.06064592
17474273	B - SUSPECTED MINOR INJURY	2019	MOTOR VEHICLE IN TRANSPORT	29.98501643	-94.96501224
17474275	B - SUSPECTED MINOR INJURY	2019	MOTOR VEHICLE IN TRANSPORT	30.0640218	-94.90348257
17500610	N - NOT INJURED	2019	MOTOR VEHICLE IN TRANSPORT	30.24735497	-94.72538331
17469460	N - NOT INJURED	2019	MOTOR VEHICLE IN TRANSPORT	30.34164378	-95.08623263
17474277	N - NOT INJURED	2019	MOTOR VEHICLE IN TRANSPORT	No Data	No Data
17474285	C - POSSIBLE INJURY	2019	MOTOR VEHICLE IN TRANSPORT	30.06080137	-94.90133572
17480352	N - NOT INJURED	2019	MOTOR VEHICLE IN TRANSPORT	30.09373727	-94.91709118
17484720	N - NOT INJURED	2019	MOTOR VEHICLE IN TRANSPORT	30.34253417	-95.08571507
17502036	C - POSSIBLE INJURY	2019	MOTOR VEHICLE IN TRANSPORT	30.2872211	-95.12456224
17470868	N - NOT INJURED	2019	MOTOR VEHICLE IN TRANSPORT	30.34041451	-95.09145536
17474185	N - NOT INJURED	2019	MOTOR VEHICLE IN TRANSPORT	30.04398727	-94.89003754
17480355	N - NOT INJURED	2019	MOTOR VEHICLE IN TRANSPORT	29.95314789	-94.90556335
17484721	C - POSSIBLE INJURY	2019	MOTOR VEHICLE IN TRANSPORT	30.34857638	-95.07563738
17484722	N - NOT INJURED	2019	MOTOR VEHICLE IN TRANSPORT	No Data	No Data
17490993	N - NOT INJURED	2019	MOTOR VEHICLE IN TRANSPORT	30.05656053	-94.7945998
17500587	C - POSSIBLE INJURY	2019	FIXED OBJECT	30.07419824	-94.66776561
17474586	N - NOT INJURED	2019	MOTOR VEHICLE IN TRANSPORT	30.05767571	-94.76965521
17484723	N - NOT INJURED	2019	MOTOR VEHICLE IN TRANSPORT	30.31819114	-95.10353988
17486102	N - NOT INJURED	2019	MOTOR VEHICLE IN TRANSPORT	No Data	No Data
17500584	N - NOT INJURED	2019	FIXED OBJECT	30.04582393	-95.01149311
17500590	N - NOT INJURED	2019	FIXED OBJECT	30.03629323	-94.63476402
17504560	C - POSSIBLE INJURY	2019	OVERTURNED	30.04581534	-95.00745614
17477971	N - NOT INJURED	2019	MOTOR VEHICLE IN TRANSPORT	30.04071194	-94.89330401
17477972	N - NOT INJURED	2019	MOTOR VEHICLE IN TRANSPORT	No Data	No Data
17484724	N - NOT INJURED	2019	MOTOR VEHICLE IN TRANSPORT	30.33383942	-95.06040955
17488891	N - NOT INJURED	2019	MOTOR VEHICLE IN TRANSPORT	30.07558065	-94.78045171
17495970	N - NOT INJURED	2019	FIXED OBJECT	30.29112188	-95.12142938
17499265	99 - UNKNOWN	2019	PARKED CAR	No Data	No Data
17502062	N - NOT INJURED	2019	MOTOR VEHICLE IN TRANSPORT	30.28553203	-94.97676445
17507112	K - FATAL INJURY	2019	MOTOR VEHICLE IN TRANSPORT	29.98786638	-94.96565172
17477876	C - POSSIBLE INJURY	2019	MOTOR VEHICLE IN TRANSPORT	30.06856629	-94.87778932
17484725	A - SUSPECTED SERIOUS INJURY	2019	FIXED OBJECT	30.33795636	-95.08579026
17488892	N - NOT INJURED	2019	MOTOR VEHICLE IN TRANSPORT	30.0827824	-94.76919009
17497963	N - NOT INJURED	2019	FIXED OBJECT	30.1913364	-94.90700202
17502080	C - POSSIBLE INJURY	2019	OVERTURNED	30.2747999	-94.93145031
17480330	B - SUSPECTED MINOR INJURY	2019	OVERTURNED	No Data	No Data
17481712	B - SUSPECTED MINOR INJURY	2019	MOTOR VEHICLE IN TRANSPORT	30.04632441	-94.92856329
17485811	C - POSSIBLE INJURY	2019	MOTOR VEHICLE IN TRANSPORT	30.36560576	-95.00738243
17502072	N - NOT INJURED	2019	MOTOR VEHICLE IN TRANSPORT	30.04582583	-95.01244322
17509618	A - SUSPECTED SERIOUS INJURY	2019	FIXED OBJECT	30.08177142	-94.86261608
17484401	N - NOT INJURED	2019	MOTOR VEHICLE IN TRANSPORT	30.04643809	-94.89171517
17485820	99 - UNKNOWN	2019	FIXED OBJECT	30.29966388	-95.08556699
17491122	N - NOT INJURED	2019	MOTOR VEHICLE IN TRANSPORT	30.35265923	-95.08990479

Crash ID	Crash Severity	Crash Year	First Harmful Event	Latitude	Longitude
17484726	N - NOT INJURED	2019	MOTOR VEHICLE IN TRANSPORT	30.34216213	-95.09043843
17491124	N - NOT INJURED	2019	MOTOR VEHICLE IN TRANSPORT	30.36299899	-95.02290996
17493374	N - NOT INJURED	2019	MOTOR VEHICLE IN TRANSPORT	30.04788569	-94.88449182
17495945	B - SUSPECTED MINOR INJURY	2019	MOTOR VEHICLE IN TRANSPORT	No Data	No Data
17502011	N - NOT INJURED	2019	MOTOR VEHICLE IN TRANSPORT	30.31740493	-94.9940557
17504565	C - POSSIBLE INJURY	2019	MOTOR VEHICLE IN TRANSPORT	30.31904221	-94.99660492
17490994	N - NOT INJURED	2019	MOTOR VEHICLE IN TRANSPORT	30.08349382	-94.76820983
17497964	N - NOT INJURED	2019	FIXED OBJECT	30.41277282	-94.88162086
17513736	N - NOT INJURED	2019	MOTOR VEHICLE IN TRANSPORT	30.34107191	-95.07537954
17495906	B - SUSPECTED MINOR INJURY	2020	FIXED OBJECT	30.15107068	-94.73499698
17502075	B - SUSPECTED MINOR INJURY	2020	PEDALCYCLIST	30.28821441	-94.83707315
17509634	N - NOT INJURED	2020	FIXED OBJECT	30.08544949	-94.86194037
17509642	B - SUSPECTED MINOR INJURY	2020	MOTOR VEHICLE IN TRANSPORT	30.31896865	-94.99647037
17493270	C - POSSIBLE INJURY	2020	OVERTURNED	30.30458061	-95.11142877
17495941	N - NOT INJURED	2020	FIXED OBJECT	29.98964719	-94.7417769
17497106	B - SUSPECTED MINOR INJURY	2020	MOTOR VEHICLE IN TRANSPORT	30.03230476	-94.89392766
17509624	N - NOT INJURED	2020	FIXED OBJECT	30.21419727	-94.72487903
17509638	C - POSSIBLE INJURY	2020	MOTOR VEHICLE IN TRANSPORT	30.0502681	-94.72246345
17509640	N - NOT INJURED	2020	ANIMAL	30.05000864	-94.72081653
17527894	N - NOT INJURED	2020	MOTOR VEHICLE IN TRANSPORT	30.05655052	-94.79579322
17509636	N - NOT INJURED	2020	FIXED OBJECT	29.96168751	-94.95982119
17496761	N - NOT INJURED	2020	PARKED CAR	30.04458473	-94.90111655
17509630	N - NOT INJURED	2020	MOTOR VEHICLE IN TRANSPORT	29.89647106	-94.81428834
17527746	N - NOT INJURED	2020	MOTOR VEHICLE IN TRANSPORT	30.01687	-94.95926318
17498407	N - NOT INJURED	2020	MOTOR VEHICLE IN TRANSPORT	30.06589277	-94.8784644
17501188	N - NOT INJURED	2020	MOTOR VEHICLE IN TRANSPORT	30.33383942	-95.06040955
17502487	N - NOT INJURED	2020	ANIMAL	30.34072753	-95.07075421
17506702	N - NOT INJURED	2020	MOTOR VEHICLE IN TRANSPORT	30.03231354	-94.8779724
17509621	C - POSSIBLE INJURY	2020	MOTOR VEHICLE IN TRANSPORT	29.9634441	-94.71978417
17523080	N - NOT INJURED	2020	MOTOR VEHICLE IN TRANSPORT	30.05655052	-94.79579322
17524955	N - NOT INJURED	2020	MOTOR VEHICLE IN TRANSPORT	30.25346404	-94.65260958
17501190	N - NOT INJURED	2020	MOTOR VEHICLE IN TRANSPORT	30.33387588	-95.06045495
17501191	N - NOT INJURED	2020	MOTOR VEHICLE IN TRANSPORT	30.34164467	-95.08366314
17527747	N - NOT INJURED	2020	MOTOR VEHICLE IN TRANSPORT	30.10434698	-94.90810994
17506178	N - NOT INJURED	2020	MOTOR VEHICLE IN TRANSPORT	30.34864938	-95.07564735
17509271	N - NOT INJURED	2020	MOTOR VEHICLE IN TRANSPORT	30.04098525	-94.89327884
17509628	C - POSSIBLE INJURY	2020	MOTOR VEHICLE IN TRANSPORT	30.02779491	-94.59227439
17513737	N - NOT INJURED	2020	MOTOR VEHICLE IN TRANSPORT	30.31322537	-95.10636645
17520984	N - NOT INJURED	2020	MOTOR VEHICLE IN TRANSPORT	30.26237749	-95.08476576
18059791	B - SUSPECTED MINOR INJURY	2020	MOTOR VEHICLE IN TRANSPORT	No Data	No Data
17509269	N - NOT INJURED	2020	MOTOR VEHICLE IN TRANSPORT	30.01546124	-94.87542261
17512230	N - NOT INJURED	2020	MOTOR VEHICLE IN TRANSPORT	29.95078368	-94.90531725
17512279	N - NOT INJURED	2020	MOTOR VEHICLE IN TRANSPORT	30.04730176	-94.88523458
17528949	B - SUSPECTED MINOR INJURY	2020	MOTOR VEHICLE IN TRANSPORT	30.31373596	-95.08620453
17507135	N - NOT INJURED	2020	MOTOR VEHICLE IN TRANSPORT	30.0639744	-94.90345097
17508757	N - NOT INJURED	2020	MOTOR VEHICLE IN TRANSPORT	30.04011445	-94.89746519
17513735	N - NOT INJURED	2020	MOTOR VEHICLE IN TRANSPORT	30.36326377	-95.07718446
17523079	N - NOT INJURED	2020	FIXED OBJECT	30.05685881	-94.80199769
17508780	N - NOT INJURED	2020	MOTOR VEHICLE IN TRANSPORT	30.04395005	-94.89010647
17524932	B - SUSPECTED MINOR INJURY	2020	MOTOR VEHICLE IN TRANSPORT	30.04582583	-95.01244322
17527739	N - NOT INJURED	2020	FIXED OBJECT	29.99378992	-94.67493442
17527742	N - NOT INJURED	2020	PARKED CAR	30.31822076	-94.99522273
17513738	N - NOT INJURED	2020	MOTOR VEHICLE IN TRANSPORT	30.34202102	-95.08744092

Crash ID	Crash Severity	Crash Year	First Harmful Event	Latitude	Longitude
17523081	N - NOT INJURED	2020	MOTOR VEHICLE IN TRANSPORT	30.05982977	-94.7606805
17523082	N - NOT INJURED	2020	OTHER NON COLLISION	30.02441155	-94.77701023
17540994	N - NOT INJURED	2020	MOTOR VEHICLE IN TRANSPORT	30.06307428	-94.7959273
17558229	A - SUSPECTED SERIOUS INJURY	2020	OVERTURNED	30.27964381	-95.13068123
17515995	N - NOT INJURED	2020	FIXED OBJECT	30.27580388	-94.94444885
17527745	N - NOT INJURED	2020	FIXED OBJECT	30.12104979	-94.91680346
17514472	N - NOT INJURED	2020	MOTOR VEHICLE IN TRANSPORT	29.98786736	-94.96565247
17515999	C - POSSIBLE INJURY	2020	OVERTURNED	30.42348892	-94.85323631
17516245	B - SUSPECTED MINOR INJURY	2020	MOTOR VEHICLE IN TRANSPORT	30.0439804	-94.89005368
17532668	N - NOT INJURED	2020	PARKED CAR	30.33736034	-95.08971007
17532669	N - NOT INJURED	2020	MOTOR VEHICLE IN TRANSPORT	30.34636605	-95.08178368
17552437	N - NOT INJURED	2020	MOTOR VEHICLE IN TRANSPORT	30.1836474	-94.74355131
17516289	N - NOT INJURED	2020	MOTOR VEHICLE IN TRANSPORT	29.98786736	-94.96565247
17523083	N - NOT INJURED	2020	MOTOR VEHICLE IN TRANSPORT	30.05949472	-94.78578323
17523218	C - POSSIBLE INJURY	2020	OVERTURNED	29.99836205	-94.95178749
17523256	C - POSSIBLE INJURY	2020	MOTOR VEHICLE IN TRANSPORT	30.04629807	-94.9339939
17524769	N - NOT INJURED	2020	PARKED CAR	30.07130169	-94.7975748
17529635	N - NOT INJURED	2020	MOTOR VEHICLE IN TRANSPORT	30.31343432	-95.10624432
17532671	B - SUSPECTED MINOR INJURY	2020	MOTOR VEHICLE IN TRANSPORT	30.33584611	-95.06307467
17546525	N - NOT INJURED	2020	FIXED OBJECT	30.0207	-94.95926318
17527552	N - NOT INJURED	2020	MOTOR VEHICLE IN TRANSPORT	30.04338102	-94.89109627
17527553	N - NOT INJURED	2020	MOTOR VEHICLE IN TRANSPORT	30.04852073	-94.88756689
17527750	C - POSSIBLE INJURY	2020	OVERTURNED	29.95773593	-94.71419702
17528758	N - NOT INJURED	2020	MOTOR VEHICLE IN TRANSPORT	30.3338577	-95.06043107
17546527	N - NOT INJURED	2020	OTHER OBJECT	30.1347455	-94.73801305
17552448	N - NOT INJURED	2020	MOTOR VEHICLE IN TRANSPORT	30.0417099	-94.67207336
17520693	N - NOT INJURED	2020	MOTOR VEHICLE IN TRANSPORT	30.04759031	-94.89242985
17527749	N - NOT INJURED	2020	FIXED OBJECT	29.8882899	-94.78545445
17527751	N - NOT INJURED	2020	FIXED OBJECT	30.15649605	-94.73760057
17527752	B - SUSPECTED MINOR INJURY	2020	MOTOR VEHICLE IN TRANSPORT	29.98215579	-94.96439937
17528796	N - NOT INJURED	2020	MOTOR VEHICLE IN TRANSPORT	30.3255445	-95.09910035
17524953	N - NOT INJURED	2020	MOTOR VEHICLE IN TRANSPORT	30.04171497	-94.66995326
17527753	N - NOT INJURED	2020	FIXED OBJECT	30.37470719	-95.07068793
17546528	B - SUSPECTED MINOR INJURY	2020	FIXED OBJECT	30.27900182	-94.94489929
17522492	N - NOT INJURED	2020	MOTOR VEHICLE IN TRANSPORT	30.04197885	-94.89337908
17522962	B - SUSPECTED MINOR INJURY	2020	MOTOR VEHICLE IN TRANSPORT	30.18644731	-94.74423472
17526136	B - SUSPECTED MINOR INJURY	2020	MOTOR VEHICLE IN TRANSPORT	30.34200478	-95.08740234
17533033	N - NOT INJURED	2020	MOTOR VEHICLE IN TRANSPORT	30.04193383	-94.89358991
17536948	N - NOT INJURED	2020	MOTOR VEHICLE IN TRANSPORT	30.31328571	-95.08620114
17546524	N - NOT INJURED	2020	FIXED OBJECT	30.05052757	-94.72411037
17546530	C - POSSIBLE INJURY	2020	FIXED OBJECT	30.32417298	-95.08696427
17532672	N - NOT INJURED	2020	MOTOR VEHICLE IN TRANSPORT	30.34755743	-95.07864703
17540997	K - FATAL INJURY	2020	PEDESTRIAN	30.05659483	-94.80200335
17530278	N - NOT INJURED	2020	MOTOR VEHICLE IN TRANSPORT	30.33966467	-95.08484314
17531954	N - NOT INJURED	2020	FIXED OBJECT	29.98786736	-94.96565247
17540996	N - NOT INJURED	2020	MOTOR VEHICLE IN TRANSPORT	30.05659483	-94.80200335
17544949	A - SUSPECTED SERIOUS INJURY	2020	FIXED OBJECT	30.04043989	-94.89782997
17532673	N - NOT INJURED	2020	PEDALCYCLIST	30.33981467	-95.08996314
17533234	N - NOT INJURED	2020	MOTOR VEHICLE IN TRANSPORT	30.2501855	-94.67411116
17540998	N - NOT INJURED	2020	MOTOR VEHICLE IN TRANSPORT	30.06307986	-94.7959274
17546529	N - NOT INJURED	2020	MOTOR VEHICLE IN TRANSPORT	30.2148247	-95.0975981
17533232	B - SUSPECTED MINOR INJURY	2020	MOTOR VEHICLE IN TRANSPORT	30.16944508	-94.9352894
17542024	C - POSSIBLE INJURY	2020	MOTOR VEHICLE IN TRANSPORT	30.33741594	-95.09930937

Crash ID	Crash Severity	Crash Year	First Harmful Event	Latitude	Longitude
17542025	N - NOT INJURED	2020	MOTOR VEHICLE IN TRANSPORT	30.31345958	-95.10629383
17564368	N - NOT INJURED	2020	MOTOR VEHICLE IN TRANSPORT	30.29177602	-95.08696846
17544937	N - NOT INJURED	2020	MOTOR VEHICLE IN TRANSPORT	30.05416308	-94.89681039
17536952	N - NOT INJURED	2020	FIXED OBJECT	30.29646872	-94.94524358
17542262	C - POSSIBLE INJURY	2020	MOTOR VEHICLE IN TRANSPORT	30.36378808	-95.07687908
17538438	N - NOT INJURED	2020	FIXED OBJECT	30.25623294	-94.98731003
17539080	N - NOT INJURED	2020	FIXED OBJECT	30.29264549	-94.97663009
17546521	N - NOT INJURED	2020	ANIMAL	30.13325145	-94.87517599
17547707	N - NOT INJURED	2020	ANIMAL	30.10006505	-94.92290391
17559399	N - NOT INJURED	2020	MOTOR VEHICLE IN TRANSPORT	30.05799626	-94.77150068
17561604	N - NOT INJURED	2020	OTHER OBJECT	29.91383306	-94.82566703
17576397	N - NOT INJURED	2020	FIXED OBJECT	30.07404947	-94.7807752
17540999	N - NOT INJURED	2020	MOTOR VEHICLE IN TRANSPORT	30.05826586	-94.77146662
17541677	B - SUSPECTED MINOR INJURY	2020	MOTOR VEHICLE IN TRANSPORT	30.27589076	-94.79199938
17545762	N - NOT INJURED	2020	ANIMAL	30.26893643	-94.97297842
17580930	N - NOT INJURED	2020	MOTOR VEHICLE IN TRANSPORT	30.04649701	-94.88625819
17542263	N - NOT INJURED	2020	MOTOR VEHICLE IN TRANSPORT	No Data	No Data
17547706	C - POSSIBLE INJURY	2020	MOTOR VEHICLE IN TRANSPORT	30.04782773	-94.89258764
17548282	N - NOT INJURED	2020	MOTOR VEHICLE IN TRANSPORT	30.04990026	-94.89396498
17556929	N - NOT INJURED	2020	MOTOR VEHICLE IN TRANSPORT	30.04627805	-94.90835461
17568679	K - FATAL INJURY	2020	PEDALCYCLIST	30.09373727	-94.91709118
17549046	N - NOT INJURED	2020	MOTOR VEHICLE IN TRANSPORT	30.34040873	-95.09145872
17549047	N - NOT INJURED	2020	MOTOR VEHICLE IN TRANSPORT	30.34202102	-95.08744092
17552455	N - NOT INJURED	2020	MOTOR VEHICLE IN TRANSPORT	30.01681524	-94.93594988
17552516	N - NOT INJURED	2020	MOTOR VEHICLE IN TRANSPORT	30.04788569	-94.88449182
17559401	B - SUSPECTED MINOR INJURY	2020	MOTOR VEHICLE IN TRANSPORT	30.05793588	-94.77117041
17548551	N - NOT INJURED	2020	MOTOR VEHICLE IN TRANSPORT	30.05800056	-94.77152252
17549048	N - NOT INJURED	2020	MOTOR VEHICLE IN TRANSPORT	30.33852797	-95.0925603
17552450	B - SUSPECTED MINOR INJURY	2020	FIXED OBJECT	30.00853571	-94.67263561
17552453	N - NOT INJURED	2020	MOTOR VEHICLE IN TRANSPORT	30.01582254	-95.00009009
17564364	N - NOT INJURED	2020	FIXED OBJECT	30.28059968	-94.94492155
17564366	B - SUSPECTED MINOR INJURY	2020	FIXED OBJECT	30.45796001	-94.8171254
17552456	C - POSSIBLE INJURY	2020	FIXED OBJECT	30.27463503	-94.94204055
17564367	C - POSSIBLE INJURY	2020	MOTOR VEHICLE IN TRANSPORT	No Data	No Data
17571378	99 - UNKNOWN	2020	FIXED OBJECT	30.35032086	-95.0849362
17548283	N - NOT INJURED	2020	MOTOR VEHICLE IN TRANSPORT	30.0463062	-94.89318332
17548284	N - NOT INJURED	2020	MOTOR VEHICLE IN TRANSPORT	30.06556531	-94.90451174
17559400	C - POSSIBLE INJURY	2020	MOTOR VEHICLE IN TRANSPORT	30.0596758	-94.77123115
17559402	N - NOT INJURED	2020	MOTOR VEHICLE IN TRANSPORT	30.05743449	-94.79704994
17565815	N - NOT INJURED	2020	FIXED OBJECT	30.03377059	-94.90547112
17591502	N - NOT INJURED	2020	OVERTURNED	30.34299744	-95.08992985
17559404	N - NOT INJURED	2020	MOTOR VEHICLE IN TRANSPORT	30.06923472	-94.79582322
17560270	N - NOT INJURED	2020	MOTOR VEHICLE IN TRANSPORT	30.04049055	-94.91847624
17550445	C - POSSIBLE INJURY	2020	MOTOR VEHICLE IN TRANSPORT	30.04990026	-94.89396498
17552511	A - SUSPECTED SERIOUS INJURY	2020	FIXED OBJECT	30.04652395	-94.89153568
17554361	99 - UNKNOWN	2020	FIXED OBJECT	30.03230476	-94.89392766
17565832	N - NOT INJURED	2020	FIXED OBJECT	30.0632289	-94.88584545
17552553	N - NOT INJURED	2020	MOTOR VEHICLE IN TRANSPORT	30.0427837	-94.89213529
17553734	N - NOT INJURED	2020	MOTOR VEHICLE IN TRANSPORT	30.04577442	-94.99279117
17558477	N - NOT INJURED	2020	MOTOR VEHICLE IN TRANSPORT	30.03902964	-94.91994319
17563517	N - NOT INJURED	2020	MOTOR VEHICLE IN TRANSPORT	30.05986113	-94.75834984
17564365	C - POSSIBLE INJURY	2020	MOTOR VEHICLE IN TRANSPORT	30.27618743	-95.13351938
17564373	C - POSSIBLE INJURY	2020	MOTOR VEHICLE IN TRANSPORT	30.27624297	-95.13347377

Crash ID	Crash Severity	Crash Year	First Harmful Event	Latitude	Longitude
17571363	C - POSSIBLE INJURY	2020	MOTOR VEHICLE IN TRANSPORT	30.34200478	-95.08740234
17559405	N - NOT INJURED	2020	MOTOR VEHICLE IN TRANSPORT	30.12807331	-94.73765017
17565613	N - NOT INJURED	2020	MOTOR VEHICLE IN TRANSPORT	30.27330718	-95.13601497
17571366	C - POSSIBLE INJURY	2020	MOTOR VEHICLE IN TRANSPORT	30.33382711	-95.06039089
17571373	N - NOT INJURED	2020	MOTOR VEHICLE IN TRANSPORT	30.34107863	-95.07436384
17588843	N - NOT INJURED	2020	MOTOR VEHICLE IN TRANSPORT	30.07286254	-94.78511257
17599990	N - NOT INJURED	2020	MOTOR VEHICLE IN TRANSPORT	30.33632994	-95.09954368
17556932	C - POSSIBLE INJURY	2020	MOTOR VEHICLE IN TRANSPORT	30.04649707	-94.88625811
17556933	N - NOT INJURED	2020	ANIMAL	30.03334886	-94.87811207
17559407	C - POSSIBLE INJURY	2020	PEDESTRIAN	No Data	No Data
17559408	A - SUSPECTED SERIOUS INJURY	2020	PEDESTRIAN	30.06881987	-94.70111138
17564375	C - POSSIBLE INJURY	2020	ANIMAL	30.28127198	-94.81165185
17561753	N - NOT INJURED	2020	MOTOR VEHICLE IN TRANSPORT	30.04609825	-94.88676428
17565619	N - NOT INJURED	2020	FIXED OBJECT	30.27478886	-95.13464905
17568680	N - NOT INJURED	2020	MOTOR VEHICLE IN TRANSPORT	29.98786736	-94.96565247
17571381	N - NOT INJURED	2020	MOTOR VEHICLE IN TRANSPORT	30.34104763	-95.08269562
17577830	N - NOT INJURED	2020	FIXED OBJECT	30.02342058	-94.50884662
17577836	N - NOT INJURED	2020	MOTOR VEHICLE IN TRANSPORT	30.27500889	-95.13447207
17579346	N - NOT INJURED	2020	FIXED OBJECT	29.96021368	-94.91723664
17591485	N - NOT INJURED	2020	MOTOR VEHICLE IN TRANSPORT	30.33606533	-95.09643533
17571383	N - NOT INJURED	2020	MOTOR VEHICLE IN TRANSPORT	30.34107091	-95.07553199
17571384	N - NOT INJURED	2020	MOTOR VEHICLE IN TRANSPORT	30.34080095	-95.07105416
17590733	N - NOT INJURED	2020	FIXED OBJECT	30.07246472	-94.76313323
17569775	B - SUSPECTED MINOR INJURY	2020	MOTOR VEHICLE IN TRANSPORT	30.23251863	-94.74074286
17571386	N - NOT INJURED	2020	MOTOR VEHICLE IN TRANSPORT	30.35265923	-95.08990479
17571387	N - NOT INJURED	2020	MOTOR VEHICLE IN TRANSPORT	30.33383942	-95.06040955
17572861	N - NOT INJURED	2020	MOTOR VEHICLE IN TRANSPORT	30.04649581	-94.89169719
17606979	C - POSSIBLE INJURY	2020	FIXED OBJECT	30.38407082	-94.76436157
17612451	N - NOT INJURED	2020	FIXED OBJECT	30.05659084	-94.79788851
17568678	N - NOT INJURED	2020	MOTOR VEHICLE IN TRANSPORT	30.04793181	-94.88443316
17569783	N - NOT INJURED	2020	OVERTURNED	30.13929395	-94.87854339
17571385	N - NOT INJURED	2020	MOTOR VEHICLE IN TRANSPORT	30.3407231	-95.07073913
17577833	N - NOT INJURED	2020	MOTOR VEHICLE IN TRANSPORT	30.23351083	-95.09521943
17577834	N - NOT INJURED	2020	FIXED OBJECT	29.91254703	-94.61392979
17577835	N - NOT INJURED	2020	MOTOR VEHICLE IN TRANSPORT	30.2339825	-95.09487534
17577829	C - POSSIBLE INJURY	2020	MOTOR VEHICLE IN TRANSPORT	30.10055254	-94.91990225
17574902	N - NOT INJURED	2020	MOTOR VEHICLE IN TRANSPORT	30.34041384	-95.09145575
17577837	N - NOT INJURED	2020	MOTOR VEHICLE IN TRANSPORT	30.29771256	-95.08560955
17590734	N - NOT INJURED	2020	OVERTURNED	30.05657588	-94.80908242
17599991	N - NOT INJURED	2020	FIXED OBJECT	30.37470719	-95.07068793
17605478	N - NOT INJURED	2020	FIXED OBJECT	30.04174065	-94.67625213
17608417	N - NOT INJURED	2020	FIXED OBJECT	30.02308666	-94.91934935
17574903	C - POSSIBLE INJURY	2020	MOTOR VEHICLE IN TRANSPORT	30.34556241	-95.08846278
17579374	K - FATAL INJURY	2020	MOTOR VEHICLE IN TRANSPORT	29.94295066	-94.90408336
17581102	N - NOT INJURED	2020	MOTOR VEHICLE IN TRANSPORT	30.04908259	-94.88276574
17576204	B - SUSPECTED MINOR INJURY	2020	FIXED OBJECT	30.20087176	-95.09695982
17591965	N - NOT INJURED	2020	FIXED OBJECT	30.04617284	-94.96090987
17644263	N - NOT INJURED	2020	MOTOR VEHICLE IN TRANSPORT	No Data	No Data
17586163	N - NOT INJURED	2020	MOTOR VEHICLE IN TRANSPORT	30.34243673	-95.09700639
17586164	N - NOT INJURED	2020	MOTOR VEHICLE IN TRANSPORT	30.34243673	-95.09700639
17587594	N - NOT INJURED	2020	MOTOR VEHICLE IN TRANSPORT	30.27478886	-95.13464905
17586166	N - NOT INJURED	2020	MOTOR VEHICLE IN TRANSPORT	30.15963554	-94.64490509
17590735	N - NOT INJURED	2020	MOTOR VEHICLE IN TRANSPORT	30.07879422	-94.77490788

Crash ID	Crash Severity	Crash Year	First Harmful Event	Latitude	Longitude
17590736	N - NOT INJURED	2020	MOTOR VEHICLE IN TRANSPORT	30.05655052	-94.79579322
17591999	N - NOT INJURED	2020	MOTOR VEHICLE IN TRANSPORT	29.98786736	-94.96565247
17580932	B - SUSPECTED MINOR INJURY	2020	MOTOR VEHICLE IN TRANSPORT	30.04632441	-94.92856329
17581104	N - NOT INJURED	2020	PARKED CAR	30.0480608	-94.89151048
17581604	N - NOT INJURED	2020	MOTOR VEHICLE IN TRANSPORT	30.04509571	-94.88812287
17589540	N - NOT INJURED	2020	FIXED OBJECT	30.00265993	-94.94619002
17599994	N - NOT INJURED	2020	MOTOR VEHICLE IN TRANSPORT	30.32666123	-95.06871233
17586165	B - SUSPECTED MINOR INJURY	2020	MOTOR VEHICLE IN TRANSPORT	30.26259802	-95.08481932
17590130	N - NOT INJURED	2020	FIXED OBJECT	30.04398495	-94.89004576
17591500	N - NOT INJURED	2020	MOTOR VEHICLE IN TRANSPORT	30.33634684	-95.09953972
17591501	N - NOT INJURED	2020	MOTOR VEHICLE IN TRANSPORT	30.34066063	-95.07052678
17586170	N - NOT INJURED	2020	PARKED CAR	30.23340248	-94.94045303
17583799	N - NOT INJURED	2020	MOTOR VEHICLE IN TRANSPORT	30.04203224	-94.89339447
17586185	N - NOT INJURED	2020	FIXED OBJECT	30.28673704	-94.83164441
17590737	N - NOT INJURED	2020	MOTOR VEHICLE IN TRANSPORT	30.05771924	-94.76993572
17597563	N - NOT INJURED	2020	MOTOR VEHICLE IN TRANSPORT	30.08899954	-94.76058228
17598330	N - NOT INJURED	2020	MOTOR VEHICLE IN TRANSPORT	30.0535965	-94.89642532
17605078	A - SUSPECTED SERIOUS INJURY	2020	MOTOR VEHICLE IN TRANSPORT	30.13762044	-94.73816634
17590739	N - NOT INJURED	2020	FIXED OBJECT	30.06312278	-94.80220861
17595844	N - NOT INJURED	2020	MOTOR VEHICLE IN TRANSPORT	29.9940166	-94.90324057
17598332	N - NOT INJURED	2020	MOTOR VEHICLE IN TRANSPORT	30.04514477	-94.88804599
17600283	99 - UNKNOWN	2020	FIXED OBJECT	29.89650565	-94.81431028
17607681	N - NOT INJURED	2020	MOTOR VEHICLE IN TRANSPORT	30.34300423	-95.08995056
17599998	N - NOT INJURED	2020	FIXED OBJECT	30.33387588	-95.06045495
17605095	99 - UNKNOWN	2020	FIXED OBJECT	29.9061362	-94.94543773
17605099	N - NOT INJURED	2020	FIXED OBJECT	30.4262376	-94.95371577
17591966	N - NOT INJURED	2020	MOTOR VEHICLE IN TRANSPORT	30.03513673	-94.90369103
17599995	C - POSSIBLE INJURY	2020	MOTOR VEHICLE IN TRANSPORT	30.33527055	-95.0834956
17605093	N - NOT INJURED	2020	MOTOR VEHICLE IN TRANSPORT	29.93971056	-94.83984793
17595467	B - SUSPECTED MINOR INJURY	2020	MOTOR VEHICLE IN TRANSPORT	30.07422859	-94.66757813
17599886	N - NOT INJURED	2020	MOTOR VEHICLE IN TRANSPORT	30.04147266	-94.89467485
17599997	99 - UNKNOWN	2020	FIXED OBJECT	No Data	No Data
17605087	N - NOT INJURED	2020	MOTOR VEHICLE IN TRANSPORT	No Data	No Data
17605092	B - SUSPECTED MINOR INJURY	2020	FIXED OBJECT	30.36558025	-94.95254537
17607682	N - NOT INJURED	2020	MOTOR VEHICLE IN TRANSPORT	30.34407579	-95.08932491
17609987	B - SUSPECTED MINOR INJURY	2020	MOTOR VEHICLE IN TRANSPORT	30.07407416	-94.78304927
17598001	N - NOT INJURED	2020	FIXED OBJECT	30.36362615	-95.0191006
17599999	N - NOT INJURED	2020	MOTOR VEHICLE IN TRANSPORT	30.34106426	-95.08401316
17605090	N - NOT INJURED	2020	PARKED CAR	30.4416292	-94.73225192
17605085	C - POSSIBLE INJURY	2020	MOTOR VEHICLE IN TRANSPORT	30.30497514	-95.11026972
17605088	N - NOT INJURED	2020	MOTOR VEHICLE IN TRANSPORT	29.97579269	-94.73476457
17597184	N - NOT INJURED	2020	MOTOR VEHICLE IN TRANSPORT	30.03996223	-94.89735011
17597258	N - NOT INJURED	2020	FIXED OBJECT	30.03230476	-94.89392766
17597558	N - NOT INJURED	2020	MOTOR VEHICLE IN TRANSPORT	30.06661115	-94.90520907
17599389	N - NOT INJURED	2020	MOTOR VEHICLE IN TRANSPORT	30.04586884	-94.88705546
17599892	N - NOT INJURED	2020	MOTOR VEHICLE IN TRANSPORT	30.04331188	-94.88863861
17605083	B - SUSPECTED MINOR INJURY	2020	MOTOR VEHICLE IN TRANSPORT	29.9364334	-94.83812483
17607021	99 - UNKNOWN	2020	FIXED OBJECT	29.98954318	-94.74175592
17600934	N - NOT INJURED	2020	MOTOR VEHICLE IN TRANSPORT	29.98786736	-94.96565247
17605075	N - NOT INJURED	2020	FIXED OBJECT	30.04309996	-94.92852195
17605079	B - SUSPECTED MINOR INJURY	2020	MOTOR VEHICLE IN TRANSPORT	29.91598773	-94.69999327
17607782	N - NOT INJURED	2020	ANIMAL	30.06796022	-94.90609146
17607801	N - NOT INJURED	2020	OVERTURNED	30.08264209	-94.86225219

Crash ID	Crash Severity	Crash Year	First Harmful Event	Latitude	Longitude
17608425	C - POSSIBLE INJURY	2020	MOTOR VEHICLE IN TRANSPORT	30.0602765	-94.90099094
17609479	N - NOT INJURED	2020	MOTOR VEHICLE IN TRANSPORT	30.05737781	-94.76773491
17625983	N - NOT INJURED	2020	MOTOR VEHICLE IN TRANSPORT	30.05780122	-94.77043387
17610860	N - NOT INJURED	2020	ANIMAL	30.3773021	-94.98661595
17612453	A - SUSPECTED SERIOUS INJURY	2020	FIXED OBJECT	30.05594152	-94.75843634
17612796	C - POSSIBLE INJURY	2020	OVERTURNED	29.97769778	-94.90807006
17612811	99 - UNKNOWN	2020	PARKED CAR	No Data	No Data
17616630	N - NOT INJURED	2020	MOTOR VEHICLE IN TRANSPORT	30.06688403	-94.90539101
17627120	N - NOT INJURED	2020	MOTOR VEHICLE IN TRANSPORT	30.04199922	-94.67750039
17627385	N - NOT INJURED	2020	MOTOR VEHICLE IN TRANSPORT	30.32675704	-95.09958727
17627387	C - POSSIBLE INJURY	2020	MOTOR VEHICLE IN TRANSPORT	30.34896939	-95.07440359
17639551	N - NOT INJURED	2020	MOTOR VEHICLE IN TRANSPORT	30.33387588	-95.06045495
17606983	N - NOT INJURED	2020	FIXED OBJECT	30.29352265	-95.11952303
17606991	N - NOT INJURED	2020	MOTOR VEHICLE IN TRANSPORT	No Data	No Data
17607683	N - NOT INJURED	2020	MOTOR VEHICLE IN TRANSPORT	30.34120948	-95.08520231
17614638	N - NOT INJURED	2020	MOTOR VEHICLE IN TRANSPORT	30.25339685	-94.65102152
17614640	N - NOT INJURED	2020	MOTOR VEHICLE IN TRANSPORT	30.24809644	-94.68709472
17618053	B - SUSPECTED MINOR INJURY	2020	ANIMAL	30.44431038	-94.74903212
17643154	N - NOT INJURED	2020	MOTOR VEHICLE IN TRANSPORT	30.04587808	-94.88704372
17608415	N - NOT INJURED	2020	MOTOR VEHICLE IN TRANSPORT	30.03138843	-94.87783817
17608935	N - NOT INJURED	2020	MOTOR VEHICLE IN TRANSPORT	29.98080535	-94.97485781
17612222	C - POSSIBLE INJURY	2020	MOTOR VEHICLE IN TRANSPORT	30.07909584	-94.77437592
17618054	B - SUSPECTED MINOR INJURY	2020	MOTOR VEHICLE IN TRANSPORT	30.32524312	-95.08586072
17618055	A - SUSPECTED SERIOUS INJURY	2020	OVERTURNED	30.30255761	-95.08546616
17618571	N - NOT INJURED	2020	MOTOR VEHICLE IN TRANSPORT	30.04760222	-94.89243777
17627386	N - NOT INJURED	2020	MOTOR VEHICLE IN TRANSPORT	30.34104748	-95.08283314
17627389	N - NOT INJURED	2020	MOTOR VEHICLE IN TRANSPORT	30.36854892	-95.07480766
17627390	N - NOT INJURED	2020	FIXED OBJECT	No Data	No Data
17614639	N - NOT INJURED	2020	FIXED OBJECT	30.07505808	-95.00864005
17616008	C - POSSIBLE INJURY	2020	MOTOR VEHICLE IN TRANSPORT	30.08050723	-94.7722589
17618059	N - NOT INJURED	2020	MOTOR VEHICLE IN TRANSPORT	30.38529778	-94.97259521
17618060	N - NOT INJURED	2020	MOTOR VEHICLE IN TRANSPORT	30.16468	-95.09515314
17618062	N - NOT INJURED	2020	FIXED OBJECT	30.15426574	-94.70542659
17644265	N - NOT INJURED	2020	MOTOR VEHICLE IN TRANSPORT	30.3464548	-95.08775026
17612771	A - SUSPECTED SERIOUS INJURY	2020	MOTOR VEHICLE IN TRANSPORT	30.04144476	-94.89475573
17612817	N - NOT INJURED	2020	MOTOR VEHICLE IN TRANSPORT	30.04641174	-94.88636641
17618063	C - POSSIBLE INJURY	2020	OVERTURNED	30.25522398	-94.95598325
17618081	N - NOT INJURED	2020	MOTOR VEHICLE IN TRANSPORT	30.04514477	-94.88804599
17621587	A - SUSPECTED SERIOUS INJURY	2020	MOTOR VEHICLE IN TRANSPORT	30.34153748	-95.08629608
17638550	N - NOT INJURED	2020	MOTOR VEHICLE IN TRANSPORT	30.02304091	-94.51214384
17638551	N - NOT INJURED	2020	MOTOR VEHICLE IN TRANSPORT	30.11577887	-94.73648412
17625113	N - NOT INJURED	2020	MOTOR VEHICLE IN TRANSPORT	30.05656085	-94.79458375
17627083	C - POSSIBLE INJURY	2020	FIXED OBJECT	30.10859397	-94.8594179
17615693	N - NOT INJURED	2020	MOTOR VEHICLE IN TRANSPORT	30.04182649	-94.89381483
17618983	N - NOT INJURED	2020	MOTOR VEHICLE IN TRANSPORT	30.04601638	-94.88686819
17625986	N - NOT INJURED	2020	FIXED OBJECT	No Data	No Data
17627087	N - NOT INJURED	2020	ANIMAL	30.27545198	-95.08532668
17627113	N - NOT INJURED	2020	MOTOR VEHICLE IN TRANSPORT	29.964161	-94.96053136
17627394	C - POSSIBLE INJURY	2020	MOTOR VEHICLE IN TRANSPORT	30.34200478	-95.08740234
17627093	A - SUSPECTED SERIOUS INJURY	2020	MOTOR VEHICLE IN TRANSPORT	30.47841001	-94.77792707
17627098	N - NOT INJURED	2020	MOTOR VEHICLE IN TRANSPORT	30.44595813	-94.8422767
17627100	N - NOT INJURED	2020	MOTOR VEHICLE IN TRANSPORT	30.1641672	-94.76207839
17627114	C - POSSIBLE INJURY	2020	MOTOR VEHICLE IN TRANSPORT	30.2883822	-95.12359067

Crash ID	Crash Severity	Crash Year	First Harmful Event	Latitude	Longitude
17627391	N - NOT INJURED	2020	FIXED OBJECT	30.35156843	-95.087791
17627393	N - NOT INJURED	2020	MOTOR VEHICLE IN TRANSPORT	30.3134588	-95.10638908
17642143	K - FATAL INJURY	2020	MOTOR VEHICLE IN TRANSPORT	29.99649584	-94.74752658
17620420	B - SUSPECTED MINOR INJURY	2020	MOTOR VEHICLE IN TRANSPORT	30.04759031	-94.89242985
17625117	N - NOT INJURED	2020	MOTOR VEHICLE IN TRANSPORT	30.05799997	-94.77152122
17625676	N - NOT INJURED	2020	FIXED OBJECT	30.03232717	-94.87797415
17625984	N - NOT INJURED	2020	PARKED CAR	30.08329456	-94.78377858
17627079	B - SUSPECTED MINOR INJURY	2020	OVERTURNED	29.94712323	-94.84325547
17631021	99 - UNKNOWN	2020	FIXED OBJECT	30.08065849	-94.91171845
17638546	A - SUSPECTED SERIOUS INJURY	2020	FIXED OBJECT	30.27691142	-95.13292489
17627121	N - NOT INJURED	2020	OTHER OBJECT	No Data	No Data
17627128	B - SUSPECTED MINOR INJURY	2020	PEDESTRIAN	No Data	No Data
17627117	N - NOT INJURED	2020	PARKED CAR	30.27731248	-95.13259556
17638540	N - NOT INJURED	2020	MOTOR VEHICLE IN TRANSPORT	30.31373385	-95.086693
17638542	C - POSSIBLE INJURY	2020	MOTOR VEHICLE IN TRANSPORT	No Data	No Data
17638544	N - NOT INJURED	2020	MOTOR VEHICLE IN TRANSPORT	30.27780617	-95.13219018
17645850	N - NOT INJURED	2020	OTHER OBJECT	30.27500889	-95.13447207
17628423	N - NOT INJURED	2020	FIXED OBJECT	30.27735705	-95.13255897
17630999	N - NOT INJURED	2020	MOTOR VEHICLE IN TRANSPORT	30.04513659	-94.88805881
17627384	N - NOT INJURED	2020	MOTOR VEHICLE IN TRANSPORT	30.04728135	-94.89222305
17638535	N - NOT INJURED	2020	FIXED OBJECT	30.20322897	-95.09533887
17644264	N - NOT INJURED	2020	MOTOR VEHICLE IN TRANSPORT	No Data	No Data
17632938	B - SUSPECTED MINOR INJURY	2020	FIXED OBJECT	30.18106095	-95.09575959
17636379	N - NOT INJURED	2020	MOTOR VEHICLE IN TRANSPORT	30.04612592	-94.88672917
17639552	C - POSSIBLE INJURY	2020	FIXED OBJECT	30.32602248	-95.08561731
17639553	N - NOT INJURED	2020	MOTOR VEHICLE IN TRANSPORT	30.33537004	-95.07059984
17635782	C - POSSIBLE INJURY	2020	MOTOR VEHICLE IN TRANSPORT	30.05848429	-94.78283475
17631999	B - SUSPECTED MINOR INJURY	2020	MOTOR VEHICLE IN TRANSPORT	30.01436005	-94.87500766
17635781	N - NOT INJURED	2020	MOTOR VEHICLE IN TRANSPORT	30.05788439	-94.77088876
17638539	N - NOT INJURED	2020	FIXED OBJECT	30.37989055	-95.06762178
17642545	N - NOT INJURED	2020	MOTOR VEHICLE IN TRANSPORT	30.03448185	-94.87843991
17645851	99 - UNKNOWN	2020	FIXED OBJECT	30.2144755	-94.77965349
17638525	C - POSSIBLE INJURY	2020	MOTOR VEHICLE IN TRANSPORT	30.38529778	-94.97259521
17638536	N - NOT INJURED	2020	FIXED OBJECT	30.10450519	-94.89630094
17638534	C - POSSIBLE INJURY	2020	FIXED OBJECT	30.38097984	-94.96534093
17642488	N - NOT INJURED	2020	PARKED CAR	No Data	No Data
17636400	N - NOT INJURED	2020	MOTOR VEHICLE IN TRANSPORT	30.04650196	-94.88625189
17643159	N - NOT INJURED	2020	MOTOR VEHICLE IN TRANSPORT	30.1000673	-94.93472717
17645853	N - NOT INJURED	2020	FIXED OBJECT	30.38646493	-94.7650639
17640664	N - NOT INJURED	2020	FIXED OBJECT	30.34894467	-95.08415314
17645852	N - NOT INJURED	2020	MOTOR VEHICLE IN TRANSPORT	29.96348649	-94.96039228
17641064	N - NOT INJURED	2020	MOTOR VEHICLE IN TRANSPORT	30.34200478	-95.08740234
17644900	99 - UNKNOWN	2020	PARKED CAR	No Data	No Data
17650709	B - SUSPECTED MINOR INJURY	2020	FIXED OBJECT	30.27702282	-95.13283341
17652348	N - NOT INJURED	2020	MOTOR VEHICLE IN TRANSPORT	30.05749443	-94.79828722
17662498	N - NOT INJURED	2020	FIXED OBJECT	30.28914519	-95.12297049
17644266	N - NOT INJURED	2020	MOTOR VEHICLE IN TRANSPORT	30.34104865	-95.08176314
17645854	N - NOT INJURED	2020	MOTOR VEHICLE IN TRANSPORT	30.17719233	-94.74194373
17662508	N - NOT INJURED	2020	OVERTURNED	No Data	No Data
17644911	N - NOT INJURED	2020	MOTOR VEHICLE IN TRANSPORT	29.91168637	-94.89874952
17649603	N - NOT INJURED	2020	MOTOR VEHICLE IN TRANSPORT	29.98786736	-94.96565247
17650712	N - NOT INJURED	2020	MOTOR VEHICLE IN TRANSPORT	30.2865717	-95.1250762
17650714	N - NOT INJURED	2020	MOTOR VEHICLE IN TRANSPORT	30.29033736	-95.12032752

Crash ID	Crash Severity	Crash Year	First Harmful Event	Latitude	Longitude
17662504	N - NOT INJURED	2020	FIXED OBJECT	30.04175568	-94.66996553
17647551	N - NOT INJURED	2020	MOTOR VEHICLE IN TRANSPORT	No Data	No Data
17651860	N - NOT INJURED	2020	MOTOR VEHICLE IN TRANSPORT	30.34107932	-95.07425967
17652890	N - NOT INJURED	2020	MOTOR VEHICLE IN TRANSPORT	30.34397981	-95.08487478
17662495	N - NOT INJURED	2020	MOTOR VEHICLE IN TRANSPORT	30.29180178	-95.06731031
17662496	C - POSSIBLE INJURY	2020	FIXED OBJECT	30.36669354	-95.09395728
17650234	N - NOT INJURED	2020	MOTOR VEHICLE IN TRANSPORT	No Data	No Data
17656336	N - NOT INJURED	2020	FIXED OBJECT	30.04188081	-94.67708269
17663780	B - SUSPECTED MINOR INJURY	2020	MOTOR VEHICLE IN TRANSPORT	30.30098208	-95.10521312
17652000	N - NOT INJURED	2020	MOTOR VEHICLE IN TRANSPORT	30.04098525	-94.89327884
17652693	N - NOT INJURED	2020	MOTOR VEHICLE IN TRANSPORT	30.08324414	-94.91277298
17663811	N - NOT INJURED	2020	MOTOR VEHICLE IN TRANSPORT	30.10443757	-94.91631092
17663951	N - NOT INJURED	2020	MOTOR VEHICLE IN TRANSPORT	29.96966533	-94.84349988
17664355	N - NOT INJURED	2020	MOTOR VEHICLE IN TRANSPORT	30.34636605	-95.08178368
17668677	A - SUSPECTED SERIOUS INJURY	2020	MOTOR VEHICLE IN TRANSPORT	30.40008672	-94.76617948
17668680	N - NOT INJURED	2020	MOTOR VEHICLE IN TRANSPORT	No Data	No Data
17668684	N - NOT INJURED	2020	MOTOR VEHICLE IN TRANSPORT	30.38529778	-94.97259521
17654672	N - NOT INJURED	2020	MOTOR VEHICLE IN TRANSPORT	30.0414627	-94.89470374
17657537	N - NOT INJURED	2020	MOTOR VEHICLE IN TRANSPORT	30.04317617	-94.8914526
17662513	N - NOT INJURED	2020	MOTOR VEHICLE IN TRANSPORT	30.04172638	-94.67127934
17663857	N - NOT INJURED	2020	MOTOR VEHICLE IN TRANSPORT	No Data	No Data
17665346	N - NOT INJURED	2020	FIXED OBJECT	No Data	No Data
17659480	N - NOT INJURED	2020	MOTOR VEHICLE IN TRANSPORT	29.95314789	-94.90556335
17662512	N - NOT INJURED	2020	ANIMAL	29.92028675	-94.61380953
17664356	N - NOT INJURED	2020	MOTOR VEHICLE IN TRANSPORT	30.33818319	-95.09275334
17667073	C - POSSIBLE INJURY	2020	MOTOR VEHICLE IN TRANSPORT	30.42198152	-94.85608137
17661401	N - NOT INJURED	2020	MOTOR VEHICLE IN TRANSPORT	30.04419693	-94.89018015
17662049	N - NOT INJURED	2020	MOTOR VEHICLE IN TRANSPORT	No Data	No Data
17662123	N - NOT INJURED	2020	FIXED OBJECT	30.30506992	-95.11114239
17663227	N - NOT INJURED	2020	MOTOR VEHICLE IN TRANSPORT	30.38529778	-94.97259521
17664044	A - SUSPECTED SERIOUS INJURY	2020	MOTOR VEHICLE IN TRANSPORT	30.14258358	-94.92792556
17660343	N - NOT INJURED	2020	MOTOR VEHICLE IN TRANSPORT	30.04201876	-94.89339048
17664357	N - NOT INJURED	2020	FIXED OBJECT	30.33797191	-95.09113123
17668702	C - POSSIBLE INJURY	2020	FIXED OBJECT	30.06820889	-94.76156158
17660454	A - SUSPECTED SERIOUS INJURY	2020	FIXED OBJECT	30.03789287	-94.88058032
17663550	N - NOT INJURED	2020	MOTOR VEHICLE IN TRANSPORT	29.98246109	-94.85416806
17667577	N - NOT INJURED	2020	FIXED OBJECT	30.13592519	-94.92819522
17667580	K - FATAL INJURY	2020	FIXED OBJECT	29.90591575	-94.61349201
17672880	N - NOT INJURED	2020	FIXED OBJECT	No Data	No Data
17664511	N - NOT INJURED	2020	MOTOR VEHICLE IN TRANSPORT	30.05653407	-94.8071089
17661403	C - POSSIBLE INJURY	2020	FIXED OBJECT	30.04576477	-94.9928232
17662767	N - NOT INJURED	2020	MOTOR VEHICLE IN TRANSPORT	29.98752568	-94.96609308
17665774	N - NOT INJURED	2020	MOTOR VEHICLE IN TRANSPORT	30.36823451	-95.0751131
17667579	N - NOT INJURED	2020	MOTOR VEHICLE IN TRANSPORT	30.36791147	-95.09394393
17672357	N - NOT INJURED	2020	MOTOR VEHICLE IN TRANSPORT	30.3359073	-95.09366822
17662737	N - NOT INJURED	2020	MOTOR VEHICLE IN TRANSPORT	30.04729473	-94.8867532
17662745	N - NOT INJURED	2020	FIXED OBJECT	30.06450447	-94.89300857
17664133	C - POSSIBLE INJURY	2020	MOTOR VEHICLE IN TRANSPORT	30.05655052	-94.79579322
17667075	N - NOT INJURED	2020	MOTOR VEHICLE IN TRANSPORT	30.3339622	-95.12320456
17665775	N - NOT INJURED	2020	MOTOR VEHICLE IN TRANSPORT	30.36015111	-95.0928917
17667071	N - NOT INJURED	2020	MOTOR VEHICLE IN TRANSPORT	30.31896865	-94.99647037
17667076	N - NOT INJURED	2020	FIXED OBJECT	30.02838657	-94.47421246
17668700	N - NOT INJURED	2020	MOTOR VEHICLE IN TRANSPORT	30.06325018	-94.79137972

Crash ID	Crash Severity	Crash Year	First Harmful Event	Latitude	Longitude
17666913	C - POSSIBLE INJURY	2020	MOTOR VEHICLE IN TRANSPORT	29.99308461	-94.95882994
17668704	N - NOT INJURED	2020	MOTOR VEHICLE IN TRANSPORT	30.09337706	-94.75433298
17668705	N - NOT INJURED	2020	OTHER OBJECT	30.04622366	-94.69771644
17668706	N - NOT INJURED	2020	OTHER OBJECT	30.04622402	-94.69771869
17673787	N - NOT INJURED	2020	MOTOR VEHICLE IN TRANSPORT	30.0535514	-94.89639466
17679240	K - FATAL INJURY	2020	MOTOR VEHICLE IN TRANSPORT	30.33668968	-95.09343559
17672358	N - NOT INJURED	2020	MOTOR VEHICLE IN TRANSPORT	30.31373596	-95.08620453
17671901	N - NOT INJURED	2020	MOTOR VEHICLE IN TRANSPORT	30.0945385	-94.86003115
17671904	N - NOT INJURED	2020	MOTOR VEHICLE IN TRANSPORT	29.96318127	-94.71952808
17668974	B - SUSPECTED MINOR INJURY	2020	MOTOR VEHICLE IN TRANSPORT	30.05175756	-94.73191786
17676441	B - SUSPECTED MINOR INJURY	2020	MOTOR VEHICLE IN TRANSPORT	29.98767595	-94.96589849
17679241	N - NOT INJURED	2020	MOTOR VEHICLE IN TRANSPORT	30.34593477	-95.08284913
17671905	N - NOT INJURED	2020	MOTOR VEHICLE IN TRANSPORT	30.02223582	-94.54689317
17671913	C - POSSIBLE INJURY	2020	MOTOR VEHICLE IN TRANSPORT	30.21510599	-95.11515363
17678415	N - NOT INJURED	2020	MOTOR VEHICLE IN TRANSPORT	30.04203224	-94.89339447
17676136	N - NOT INJURED	2020	FIXED OBJECT	30.23013907	-95.0974951
17678960	N - NOT INJURED	2020	FIXED OBJECT	30.11564379	-94.8697121
17679152	N - NOT INJURED	2020	FIXED OBJECT	30.30237892	-94.86087991
17683378	N - NOT INJURED	2020	MOTOR VEHICLE IN TRANSPORT	30.07338071	-94.78425244
17685104	N - NOT INJURED	2020	FIXED OBJECT	30.1698928	-94.71769755
17678774	A - SUSPECTED SERIOUS INJURY	2020	MOTOR VEHICLE IN TRANSPORT	30.04797792	-94.8843745
17679242	N - NOT INJURED	2020	MOTOR VEHICLE IN TRANSPORT	30.33590419	-95.0936409
17679243	N - NOT INJURED	2020	MOTOR VEHICLE IN TRANSPORT	30.31322537	-95.10636645
17679244	C - POSSIBLE INJURY	2020	MOTOR VEHICLE IN TRANSPORT	30.33383942	-95.06040955
17683379	N - NOT INJURED	2020	MOTOR VEHICLE IN TRANSPORT	30.07984625	-94.77317055
17676465	A - SUSPECTED SERIOUS INJURY	2020	PEDESTRIAN	30.04764988	-94.89246944
17678964	N - NOT INJURED	2020	MOTOR VEHICLE IN TRANSPORT	30.31251209	-95.08620128
17678965	C - POSSIBLE INJURY	2020	MOTOR VEHICLE IN TRANSPORT	30.22655788	-94.741113
17679246	B - SUSPECTED MINOR INJURY	2020	FIXED OBJECT	30.30531235	-95.11100045
17687972	99 - UNKNOWN	2020	PARKED CAR	30.06371472	-94.8921932
17683380	N - NOT INJURED	2020	FIXED OBJECT	30.05984472	-94.75993323
17698044	N - NOT INJURED	2020	MOTOR VEHICLE IN TRANSPORT	30.3410768	-95.07464079
17678431	N - NOT INJURED	2020	MOTOR VEHICLE IN TRANSPORT	30.04302092	-94.88395068
17679186	B - SUSPECTED MINOR INJURY	2020	MOTOR VEHICLE IN TRANSPORT	30.12378401	-94.73741607
17679247	N - NOT INJURED	2020	MOTOR VEHICLE IN TRANSPORT	30.34107995	-95.07416439
17682274	C - POSSIBLE INJURY	2020	MOTOR VEHICLE IN TRANSPORT	30.04617336	-94.96059319
17699845	N - NOT INJURED	2020	MOTOR VEHICLE IN TRANSPORT	30.05655064	-94.79547653
17695209	N - NOT INJURED	2020	MOTOR VEHICLE IN TRANSPORT	30.1304333	-94.73777897
17700721	C - POSSIBLE INJURY	2020	FIXED OBJECT	30.28867471	-95.12334454
17687977	N - NOT INJURED	2020	MOTOR VEHICLE IN TRANSPORT	30.04395005	-94.89010647
17688628	K - FATAL INJURY	2020	MOTOR VEHICLE IN TRANSPORT	30.06455968	-94.77125814
17683008	N - NOT INJURED	2020	MOTOR VEHICLE IN TRANSPORT	30.37110222	-94.97064453
17699844	N - NOT INJURED	2020	MOTOR VEHICLE IN TRANSPORT	30.0753636	-94.79233322
17718217	N - NOT INJURED	2020	MOTOR VEHICLE IN TRANSPORT	30.04516085	-94.88802079
17683782	N - NOT INJURED	2020	FIXED OBJECT	30.09301533	-94.91679216
17684024	B - SUSPECTED MINOR INJURY	2020	MOTOR VEHICLE IN TRANSPORT	30.3100071	-94.98800659
17687834	N - NOT INJURED	2020	FIXED OBJECT	30.33605957	-95.09960938
17695226	C - POSSIBLE INJURY	2020	FIXED OBJECT	30.16225243	-94.76198578
17684637	B - SUSPECTED MINOR INJURY	2020	MOTOR VEHICLE IN TRANSPORT	29.94908463	-94.70436586
17695229	N - NOT INJURED	2020	MOTOR VEHICLE IN TRANSPORT	30.31908348	-94.99657409
17718616	N - NOT INJURED	2020	FIXED OBJECT	30.15788915	-94.76557491
17704981	N - NOT INJURED	2020	MOTOR VEHICLE IN TRANSPORT	30.05800056	-94.77152252
17718677	B - SUSPECTED MINOR INJURY	2020	OVERTURNED	30.43982859	-94.71822335

Crash ID	Crash Severity	Crash Year	First Harmful Event	Latitude	Longitude
17729788	N - NOT INJURED	2020	MOTOR VEHICLE IN TRANSPORT	30.29124154	-95.12133609
17700722	N - NOT INJURED	2020	MOTOR VEHICLE IN TRANSPORT	30.29261882	-94.97819211
17717915	N - NOT INJURED	2020	OVERTURNED	No Data	No Data
17729805	A - SUSPECTED SERIOUS INJURY	2020	PEDESTRIAN	29.93858965	-94.83947619
17698022	C - POSSIBLE INJURY	2020	PEDALCYCLIST	30.34149467	-95.08902314
17699854	N - NOT INJURED	2020	MOTOR VEHICLE IN TRANSPORT	30.07763472	-94.78169001
17700718	N - NOT INJURED	2020	OVERTURNED	30.03158987	-94.45278187
17729789	N - NOT INJURED	2020	FIXED OBJECT	30.27173289	-95.13709433
17770467	N - NOT INJURED	2020	FIXED OBJECT	30.19065424	-94.62832404
17718219	N - NOT INJURED	2020	OVERTURNED	29.98108328	-94.85312952
17724450	N - NOT INJURED	2020	FIXED OBJECT	30.0439804	-94.89005368
17700719	C - POSSIBLE INJURY	2020	OVERTURNED	30.05958908	-94.73656166
17700726	C - POSSIBLE INJURY	2020	FIXED OBJECT	30.36636466	-94.97265
17707942	N - NOT INJURED	2020	OTHER NON COLLISION	30.04664189	-94.89178595
17699848	N - NOT INJURED	2020	MOTOR VEHICLE IN TRANSPORT	30.05800056	-94.77152252
17709666	N - NOT INJURED	2020	MOTOR VEHICLE IN TRANSPORT	30.04413984	-94.88977687
17700711	N - NOT INJURED	2020	MOTOR VEHICLE IN TRANSPORT	30.28734469	-95.13576
17703680	C - POSSIBLE INJURY	2020	MOTOR VEHICLE IN TRANSPORT	30.0602765	-94.90099094
17709665	N - NOT INJURED	2020	MOTOR VEHICLE IN TRANSPORT	30.04514477	-94.88804599
17707454	B - SUSPECTED MINOR INJURY	2020	FIXED OBJECT	No Data	No Data
17713400	N - NOT INJURED	2020	MOTOR VEHICLE IN TRANSPORT	30.0463072	-94.88649909
17770455	N - NOT INJURED	2020	ANIMAL	30.02805854	-94.59570558
17695026	N - NOT INJURED	2020	MOTOR VEHICLE IN TRANSPORT	30.36494255	-95.07889171
17709664	N - NOT INJURED	2020	MOTOR VEHICLE IN TRANSPORT	30.04203224	-94.89339447
17729790	N - NOT INJURED	2020	FIXED OBJECT	30.11343979	-94.71641422
17703681	N - NOT INJURED	2020	MOTOR VEHICLE IN TRANSPORT	30.04406391	-94.88990867
17718218	C - POSSIBLE INJURY	2020	MOTOR VEHICLE IN TRANSPORT	30.04399075	-94.89004234
17729817	N - NOT INJURED	2020	FIXED OBJECT	30.2337301	-94.95537483
17709667	C - POSSIBLE INJURY	2020	MOTOR VEHICLE IN TRANSPORT	30.04616819	-94.96375999
17700725	99 - UNKNOWN	2020	OVERTURNED	30.16589466	-95.09560437
17700727	C - POSSIBLE INJURY	2020	FIXED OBJECT	30.23123158	-95.09688217
17703392	N - NOT INJURED	2020	OVERTURNED	30.20853072	-95.09422791
17709669	N - NOT INJURED	2020	FIXED OBJECT	30.04631731	-94.92123132
17699846	N - NOT INJURED	2020	MOTOR VEHICLE IN TRANSPORT	30.05782958	-94.77058899
17700720	A - SUSPECTED SERIOUS INJURY	2020	OVERTURNED	30.08314468	-94.86218738
17714566	N - NOT INJURED	2020	MOTOR VEHICLE IN TRANSPORT	30.07511671	-94.77235589
17729795	N - NOT INJURED	2020	ANIMAL	30.34938758	-94.96048291
17695244	B - SUSPECTED MINOR INJURY	2020	MOTOR VEHICLE IN TRANSPORT	30.09655523	-94.8592812
17699847	C - POSSIBLE INJURY	2020	MOTOR VEHICLE IN TRANSPORT	30.07265551	-94.78548702
17700712	N - NOT INJURED	2020	FIXED OBJECT	30.27682259	-94.7953537
17700724	N - NOT INJURED	2020	MOTOR VEHICLE IN TRANSPORT	No Data	No Data
17707973	N - NOT INJURED	2020	MOTOR VEHICLE IN TRANSPORT	30.04852073	-94.88756689
17713399	N - NOT INJURED	2020	MOTOR VEHICLE IN TRANSPORT	30.0461754	-94.88603765
17753787	B - SUSPECTED MINOR INJURY	2020	FIXED OBJECT	30.03707009	-94.63966915
17699849	N - NOT INJURED	2020	MOTOR VEHICLE IN TRANSPORT	30.04144015	-94.89476911
17699856	99 - UNKNOWN	2020	PARKED CAR	30.07236472	-94.79709999
17708681	C - POSSIBLE INJURY	2020	MOTOR VEHICLE IN TRANSPORT	30.33088987	-95.13228
17709668	N - NOT INJURED	2020	MOTOR VEHICLE IN TRANSPORT	30.04098581	-94.89327879
17710226	N - NOT INJURED	2020	MOTOR VEHICLE IN TRANSPORT	30.06498502	-94.90412482
17710893	N - NOT INJURED	2020	MOTOR VEHICLE IN TRANSPORT	30.26422361	-94.74506801
17719665	N - NOT INJURED	2020	ANIMAL	30.08783317	-94.76223073
17704977	N - NOT INJURED	2020	MOTOR VEHICLE IN TRANSPORT	30.05658899	-94.80267133
17707972	C - POSSIBLE INJURY	2020	MOTOR VEHICLE IN TRANSPORT	29.9370873	-94.90308503

Crash ID	Crash Severity	Crash Year	First Harmful Event	Latitude	Longitude
17708682	N - NOT INJURED	2020	MOTOR VEHICLE IN TRANSPORT	30.34104748	-95.08283314
17729779	C - POSSIBLE INJURY	2020	FIXED OBJECT	30.30274625	-95.11250241
17810363	C - POSSIBLE INJURY	2020	MOTOR VEHICLE IN TRANSPORT	30.24207428	-94.96684899
17708684	N - NOT INJURED	2020	MOTOR VEHICLE IN TRANSPORT	30.34104748	-95.08283314
17703388	B - SUSPECTED MINOR INJURY	2020	MOTOR VEHICLE IN TRANSPORT	30.01671079	-94.95945921
17708686	N - NOT INJURED	2020	MOTOR VEHICLE IN TRANSPORT	30.3626647	-95.08102323
17704040	A - SUSPECTED SERIOUS INJURY	2020	FIXED OBJECT	30.01962131	-94.9238969
17708688	C - POSSIBLE INJURY	2020	MOTOR VEHICLE IN TRANSPORT	No Data	No Data
17715981	N - NOT INJURED	2020	MOTOR VEHICLE IN TRANSPORT	30.46196589	-94.77136297
17708691	N - NOT INJURED	2020	MOTOR VEHICLE IN TRANSPORT	30.33402127	-95.06064592
17709904	N - NOT INJURED	2020	MOTOR VEHICLE IN TRANSPORT	30.0419619	-94.89353402
17713027	N - NOT INJURED	2020	MOTOR VEHICLE IN TRANSPORT	29.96188961	-94.95998585
17725490	N - NOT INJURED	2020	FIXED OBJECT	29.89710676	-94.81469158
17708297	N - NOT INJURED	2020	FIXED OBJECT	30.2756393	-94.74646659
17708693	N - NOT INJURED	2020	MOTOR VEHICLE IN TRANSPORT	30.33602593	-95.09851588
17712582	N - NOT INJURED	2020	FIXED OBJECT	30.36553607	-94.99307299
17713398	N - NOT INJURED	2020	MOTOR VEHICLE IN TRANSPORT	30.02956354	-94.89393489
17714567	N - NOT INJURED	2020	MOTOR VEHICLE IN TRANSPORT	30.05800056	-94.77152252
17717918	N - NOT INJURED	2020	MOTOR VEHICLE IN TRANSPORT	30.33383942	-95.06040955
17722512	B - SUSPECTED MINOR INJURY	2020	PEDESTRIAN	30.2793809	-95.12262944
17712583	N - NOT INJURED	2020	MOTOR VEHICLE IN TRANSPORT	30.24735082	-94.69212317
17713411	N - NOT INJURED	2020	MOTOR VEHICLE IN TRANSPORT	30.0402787	-94.89692707
17718628	C - POSSIBLE INJURY	2020	MOTOR VEHICLE IN TRANSPORT	No Data	No Data
17718674	N - NOT INJURED	2020	FIXED OBJECT	29.89830579	-94.82853421
17737695	C - POSSIBLE INJURY	2020	MOTOR VEHICLE IN TRANSPORT	30.07336305	-94.78428308
17711539	N - NOT INJURED	2020	MOTOR VEHICLE IN TRANSPORT	30.04630963	-94.89379312
17712605	N - NOT INJURED	2020	MOTOR VEHICLE IN TRANSPORT	30.1304333	-94.73777897
17714569	N - NOT INJURED	2020	MOTOR VEHICLE IN TRANSPORT	30.06293727	-94.79592479
17717916	N - NOT INJURED	2020	FIXED OBJECT	30.37071885	-95.07314482
17717917	N - NOT INJURED	2020	OVERTURNED	30.30524118	-95.11104215
17721128	C - POSSIBLE INJURY	2020	MOTOR VEHICLE IN TRANSPORT	30.05793151	-94.77114653
17724716	B - SUSPECTED MINOR INJURY	2020	MOTOR VEHICLE IN TRANSPORT	30.34636605	-95.08178368
17717919	N - NOT INJURED	2020	MOTOR VEHICLE IN TRANSPORT	30.36494639	-95.07888791
17729781	N - NOT INJURED	2020	FIXED OBJECT	30.28129963	-95.12932159
17729818	N - NOT INJURED	2020	MOTOR VEHICLE IN TRANSPORT	30.15657215	-94.73854752
17750309	N - NOT INJURED	2020	MOTOR VEHICLE IN TRANSPORT	30.21435556	-95.10189556
17715104	N - NOT INJURED	2020	MOTOR VEHICLE IN TRANSPORT	30.04429169	-94.88951325
17717920	N - NOT INJURED	2020	MOTOR VEHICLE IN TRANSPORT	30.33402127	-95.06064592
17718220	N - NOT INJURED	2020	OVERTURNED	30.03654899	-94.86457931
17729699	B - SUSPECTED MINOR INJURY	2020	FIXED OBJECT	No Data	No Data
17717179	N - NOT INJURED	2020	MOTOR VEHICLE IN TRANSPORT	30.0440118	-94.89005641
17722255	B - SUSPECTED MINOR INJURY	2020	MOTOR VEHICLE IN TRANSPORT	30.3046686	-94.88860866
17729800	N - NOT INJURED	2020	ANIMAL	30.06505548	-94.90417179
17738729	N - NOT INJURED	2020	MOTOR VEHICLE IN TRANSPORT	30.3339304	-95.06052656
17742323	N - NOT INJURED	2020	MOTOR VEHICLE IN TRANSPORT	30.38945999	-95.06200245
17720153	C - POSSIBLE INJURY	2020	ANIMAL	29.90239898	-94.89709351
17721289	N - NOT INJURED	2020	FIXED OBJECT	29.88874488	-94.89505799
17724717	N - NOT INJURED	2020	MOTOR VEHICLE IN TRANSPORT	30.34300423	-95.08995056
17737696	N - NOT INJURED	2020	MOTOR VEHICLE IN TRANSPORT	30.07343472	-94.79098322
17785720	N - NOT INJURED	2020	MOTOR VEHICLE IN TRANSPORT	30.22095066	-94.74261298
17721624	N - NOT INJURED	2020	MOTOR VEHICLE IN TRANSPORT	30.04218576	-94.89313533
17722520	N - NOT INJURED	2020	FIXED OBJECT	30.3730333	-95.09698771
17725491	N - NOT INJURED	2020	FIXED OBJECT	29.90222157	-94.81723762

Crash ID	Crash Severity	Crash Year	First Harmful Event	Latitude	Longitude
17724894	B - SUSPECTED MINOR INJURY	2020	OVERTURNED	29.90393237	-94.81840565
17732192	N - NOT INJURED	2020	MOTOR VEHICLE IN TRANSPORT	30.04631275	-94.93096805
17740720	N - NOT INJURED	2020	MOTOR VEHICLE IN TRANSPORT	30.05655304	-94.79496696
17785722	N - NOT INJURED	2020	MOTOR VEHICLE IN TRANSPORT	30.16356259	-94.9329321
17724825	N - NOT INJURED	2020	FIXED OBJECT	29.99592456	-94.90243593
17725492	A - SUSPECTED SERIOUS INJURY	2020	FIXED OBJECT	30.33265246	-95.12475417
17729822	N - NOT INJURED	2020	MOTOR VEHICLE IN TRANSPORT	30.25741953	-95.11577011
17746945	N - NOT INJURED	2020	FIXED OBJECT	29.99329294	-94.95875138
17746946	N - NOT INJURED	2020	FIXED OBJECT	29.99329294	-94.95875138
17724900	A - SUSPECTED SERIOUS INJURY	2020	OVERTURNED	30.00530273	-94.94257768
17727573	B - SUSPECTED MINOR INJURY	2020	MOTOR VEHICLE IN TRANSPORT	30.48265046	-94.78023968
17729819	N - NOT INJURED	2020	FIXED OBJECT	30.02609018	-94.49071617
17736307	K - FATAL INJURY	2020	PEDESTRIAN	30.06992779	-94.69431588
17732585	N - NOT INJURED	2020	MOTOR VEHICLE IN TRANSPORT	30.30576323	-95.11072777
17736311	N - NOT INJURED	2020	MOTOR VEHICLE IN TRANSPORT	30.31973321	-94.99609574
17729295	N - NOT INJURED	2020	MOTOR VEHICLE IN TRANSPORT	30.04110829	-94.89568765
17735056	N - NOT INJURED	2020	MOTOR VEHICLE IN TRANSPORT	30.05146215	-94.89093835
17736318	N - NOT INJURED	2020	OTHER NON COLLISION	30.18592643	-94.74410951
17736351	N - NOT INJURED	2020	MOTOR VEHICLE IN TRANSPORT	30.19119312	-94.76850507
17740237	N - NOT INJURED	2020	MOTOR VEHICLE IN TRANSPORT	30.03235958	-94.89392733
17747436	A - SUSPECTED SERIOUS INJURY	2020	MOTOR VEHICLE IN TRANSPORT	30.03230476	-94.89392766
17747438	99 - UNKNOWN	2020	PARKED CAR	No Data	No Data
17738730	N - NOT INJURED	2020	MOTOR VEHICLE IN TRANSPORT	30.33388496	-95.06046688
17738731	N - NOT INJURED	2020	MOTOR VEHICLE IN TRANSPORT	30.30531235	-95.11100045
17750357	N - NOT INJURED	2020	FIXED OBJECT	30.11225386	-94.71414036
17785723	A - SUSPECTED SERIOUS INJURY	2020	FIXED OBJECT	30.2517903	-94.66416958
17737568	C - POSSIBLE INJURY	2020	OVERTURNED	No Data	No Data
17737700	C - POSSIBLE INJURY	2020	FIXED OBJECT	30.05659128	-94.7924437
17738733	B - SUSPECTED MINOR INJURY	2020	FIXED OBJECT	30.34017812	-95.06921815
17738734	N - NOT INJURED	2020	FIXED OBJECT	30.34395316	-95.08939627
17738735	N - NOT INJURED	2020	MOTOR VEHICLE IN TRANSPORT	30.35812676	-95.08017315
17738737	N - NOT INJURED	2020	MOTOR VEHICLE IN TRANSPORT	30.34246405	-95.08847704
17744967	N - NOT INJURED	2020	MOTOR VEHICLE IN TRANSPORT	30.31153192	-95.08616608
17753706	N - NOT INJURED	2020	MOTOR VEHICLE IN TRANSPORT	30.15489877	-94.71808564
17753707	B - SUSPECTED MINOR INJURY	2020	MOTOR VEHICLE IN TRANSPORT	30.12964545	-94.6479849
17735735	N - NOT INJURED	2020	MOTOR VEHICLE IN TRANSPORT	30.03878199	-94.89349441
17737577	N - NOT INJURED	2020	MOTOR VEHICLE IN TRANSPORT	30.38146454	-94.97931899
17738738	C - POSSIBLE INJURY	2020	MOTOR VEHICLE IN TRANSPORT	30.33588377	-95.09363901
17750360	A - SUSPECTED SERIOUS INJURY	2020	OVERTURNED	30.05725624	-94.74222958
17750381	K - FATAL INJURY	2020	FIXED OBJECT	30.14071471	-95.08472463
17747619	A - SUSPECTED SERIOUS INJURY	2020	OVERTURNED	30.31324884	-95.10635273
17750385	N - NOT INJURED	2020	MOTOR VEHICLE IN TRANSPORT	30.0911682	-94.86097161
17740274	N - NOT INJURED	2020	FIXED OBJECT	30.02148274	-94.54221969
17744975	C - POSSIBLE INJURY	2020	FIXED OBJECT	30.24966627	-95.08763372
17747620	N - NOT INJURED	2020	MOTOR VEHICLE IN TRANSPORT	30.34200478	-95.08740234
17740236	N - NOT INJURED	2020	FIXED OBJECT	30.03430965	-94.90476885
17740504	N - NOT INJURED	2020	ANIMAL	30.27555807	-94.74645661
17740768	B - SUSPECTED MINOR INJURY	2020	FIXED OBJECT	29.9613564	-94.90640811
17747710	N - NOT INJURED	2020	MOTOR VEHICLE IN TRANSPORT	No Data	No Data
17742033	N - NOT INJURED	2020	MOTOR VEHICLE IN TRANSPORT	30.27589076	-94.79199938
17742873	N - NOT INJURED	2020	MOTOR VEHICLE IN TRANSPORT	30.03444473	-94.88293307
17747621	N - NOT INJURED	2020	MOTOR VEHICLE IN TRANSPORT	30.35287669	-95.08970863
17747622	C - POSSIBLE INJURY	2020	FIXED OBJECT	30.33439054	-95.09400371

Crash ID	Crash Severity	Crash Year	First Harmful Event	Latitude	Longitude
17747623	N - NOT INJURED	2020	MOTOR VEHICLE IN TRANSPORT	30.33613043	-95.11615915
17750384	N - NOT INJURED	2020	MOTOR VEHICLE IN TRANSPORT	30.33123782	-94.89865615
17747626	N - NOT INJURED	2020	MOTOR VEHICLE IN TRANSPORT	30.34120948	-95.08520231
17757588	B - SUSPECTED MINOR INJURY	2020	MOTOR VEHICLE IN TRANSPORT	30.32164915	-94.95054971
17746184	C - POSSIBLE INJURY	2020	MOTOR VEHICLE IN TRANSPORT	30.04391212	-94.89017245
17747627	N - NOT INJURED	2020	MOTOR VEHICLE IN TRANSPORT	30.33630067	-95.09955052
17747708	99 - UNKNOWN	2020	FIXED OBJECT	30.04924127	-94.88243183
17750388	N - NOT INJURED	2020	FIXED OBJECT	No Data	No Data
17756900	N - NOT INJURED	2020	FIXED OBJECT	30.32786582	-95.09773353
17757589	C - POSSIBLE INJURY	2020	MOTOR VEHICLE IN TRANSPORT	No Data	No Data
17757590	N - NOT INJURED	2020	MOTOR VEHICLE IN TRANSPORT	30.4496899	-94.76837563
17757592	N - NOT INJURED	2020	FIXED OBJECT	29.97371618	-94.96259125
17751385	N - NOT INJURED	2020	MOTOR VEHICLE IN TRANSPORT	29.98786736	-94.96565247
17751518	N - NOT INJURED	2020	MOTOR VEHICLE IN TRANSPORT	30.34070535	-95.07067882
17752788	N - NOT INJURED	2020	FIXED OBJECT	29.9696755	-94.84309938
17810364	N - NOT INJURED	2020	MOTOR VEHICLE IN TRANSPORT	30.1304333	-94.73777897
17752706	N - NOT INJURED	2020	MOTOR VEHICLE IN TRANSPORT	30.04617284	-94.96090987
17752963	N - NOT INJURED	2020	MOTOR VEHICLE IN TRANSPORT	30.04403562	-94.89007233
17753202	N - NOT INJURED	2020	MOTOR VEHICLE IN TRANSPORT	No Data	No Data
17754640	N - NOT INJURED	2020	MOTOR VEHICLE IN TRANSPORT	No Data	No Data
17755316	N - NOT INJURED	2020	FIXED OBJECT	30.04627678	-94.9080365
17768320	N - NOT INJURED	2020	MOTOR VEHICLE IN TRANSPORT	30.05655073	-94.79526434
17768321	N - NOT INJURED	2020	MOTOR VEHICLE IN TRANSPORT	30.05745472	-94.79335322
17810366	N - NOT INJURED	2020	MOTOR VEHICLE IN TRANSPORT	30.04642461	-95.01736158
17756031	N - NOT INJURED	2020	MOTOR VEHICLE IN TRANSPORT	30.04795579	-94.88440266
17760302	B - SUSPECTED MINOR INJURY	2020	MOTOR VEHICLE IN TRANSPORT	30.06286876	-94.79592354
17760303	N - NOT INJURED	2020	MOTOR VEHICLE IN TRANSPORT	30.05848429	-94.78283475
17766392	N - NOT INJURED	2020	MOTOR VEHICLE IN TRANSPORT	30.29267186	-94.97820852
17766393	N - NOT INJURED	2020	MOTOR VEHICLE IN TRANSPORT	30.32529112	-95.08582979
17756030	N - NOT INJURED	2020	MOTOR VEHICLE IN TRANSPORT	30.04203224	-94.89339447
17756739	N - NOT INJURED	2020	MOTOR VEHICLE IN TRANSPORT	30.04398727	-94.89003754
17757594	99 - UNKNOWN	2020	FIXED OBJECT	30.05676601	-94.75024038
17756740	A - SUSPECTED SERIOUS INJURY	2020	MOTOR VEHICLE IN TRANSPORT	30.04203224	-94.89339447
17756901	N - NOT INJURED	2020	MOTOR VEHICLE IN TRANSPORT	30.33383942	-95.06040955
17757596	C - POSSIBLE INJURY	2020	MOTOR VEHICLE IN TRANSPORT	29.96171901	-94.95985367
17758601	N - NOT INJURED	2020	ANIMAL	30.29606116	-94.85985641
17764134	N - NOT INJURED	2020	MOTOR VEHICLE IN TRANSPORT	30.04189172	-94.89367375
17766391	N - NOT INJURED	2020	MOTOR VEHICLE IN TRANSPORT	No Data	No Data
17757413	K - FATAL INJURY	2020	OVERTURNED	29.92791872	-94.90154093
17758603	N - NOT INJURED	2020	MOTOR VEHICLE IN TRANSPORT	30.31882204	-94.99620182
17760525	N - NOT INJURED	2020	MOTOR VEHICLE IN TRANSPORT	29.98786736	-94.96565247
17766394	B - SUSPECTED MINOR INJURY	2020	MOTOR VEHICLE IN TRANSPORT	29.97800748	-94.73668836
17768324	N - NOT INJURED	2020	MOTOR VEHICLE IN TRANSPORT	30.07970026	-94.77338475
17783776	N - NOT INJURED	2020	MOTOR VEHICLE IN TRANSPORT	30.30506992	-95.11114239
17766423	N - NOT INJURED	2020	MOTOR VEHICLE IN TRANSPORT	30.31950116	-94.99626658
17779456	N - NOT INJURED	2020	MOTOR VEHICLE IN TRANSPORT	30.33632994	-95.09954368
17779496	N - NOT INJURED	2020	MOTOR VEHICLE IN TRANSPORT	30.30775362	-95.10955322
17792417	N - NOT INJURED	2020	MOTOR VEHICLE IN TRANSPORT	30.31297955	-95.10651012
17764135	N - NOT INJURED	2020	MOTOR VEHICLE IN TRANSPORT	30.04580783	-94.8871329
17768326	K - FATAL INJURY	2020	PEDALCYCLIST	30.06842473	-94.70351954
17769570	C - POSSIBLE INJURY	2020	MOTOR VEHICLE IN TRANSPORT	30.31373596	-95.08620453
17763907	N - NOT INJURED	2020	MOTOR VEHICLE IN TRANSPORT	30.04514477	-94.88804599
17764136	N - NOT INJURED	2020	MOTOR VEHICLE IN TRANSPORT	30.04589473	-94.8885232

Crash ID	Crash Severity	Crash Year	First Harmful Event	Latitude	Longitude
17764139	N - NOT INJURED	2020	MOTOR VEHICLE IN TRANSPORT	30.04749376	-94.88499036
17768312	C - POSSIBLE INJURY	2020	MOTOR VEHICLE IN TRANSPORT	30.05856467	-94.78113278
17770444	N - NOT INJURED	2020	OVERTURNED	29.96166774	-94.95979961
17779870	N - NOT INJURED	2020	OVERTURNED	30.32521912	-95.08587618
17796872	B - SUSPECTED MINOR INJURY	2020	MOTOR VEHICLE IN TRANSPORT	30.35265923	-95.08990479
17766335	N - NOT INJURED	2020	MOTOR VEHICLE IN TRANSPORT	29.95769527	-94.95342871
17778420	N - NOT INJURED	2020	MOTOR VEHICLE IN TRANSPORT	30.04576486	-94.98959231
17778417	N - NOT INJURED	2020	FIXED OBJECT	30.04470753	-94.97611915
17779505	N - NOT INJURED	2020	PARKED CAR	30.35400467	-95.0869304
17785909	B - SUSPECTED MINOR INJURY	2020	OTHER OBJECT	30.18146412	-95.09578287
17769267	N - NOT INJURED	2020	MOTOR VEHICLE IN TRANSPORT	30.05066871	-94.88484875
17769297	N - NOT INJURED	2020	MOTOR VEHICLE IN TRANSPORT	30.04203224	-94.89339447
17779873	N - NOT INJURED	2020	MOTOR VEHICLE IN TRANSPORT	No Data	No Data
17780340	B - SUSPECTED MINOR INJURY	2020	MOTOR VEHICLE IN TRANSPORT	30.34300423	-95.08995056
17785716	A - SUSPECTED SERIOUS INJURY	2020	MOTOR VEHICLE IN TRANSPORT	30.10718155	-94.85902405
17770440	N - NOT INJURED	2020	MOTOR VEHICLE IN TRANSPORT	30.04630813	-94.89798759
17771949	B - SUSPECTED MINOR INJURY	2020	FIXED OBJECT	29.96096885	-94.59634224
17779872	N - NOT INJURED	2020	MOTOR VEHICLE IN TRANSPORT	30.25473824	-94.96975122
17780750	N - NOT INJURED	2020	MOTOR VEHICLE IN TRANSPORT	30.3404156	-95.09145473
17785729	N - NOT INJURED	2020	MOTOR VEHICLE IN TRANSPORT	No Data	No Data
17841667	N - NOT INJURED	2020	MOTOR VEHICLE IN TRANSPORT	30.28748564	-95.12434509
17779871	C - POSSIBLE INJURY	2020	FIXED OBJECT	30.25167834	-95.08704343
17781065	N - NOT INJURED	2020	MOTOR VEHICLE IN TRANSPORT	30.32184472	-95.10151509
17785816	99 - UNKNOWN	2020	FIXED OBJECT	30.19324041	-94.6810493
17773074	N - NOT INJURED	2020	MOTOR VEHICLE IN TRANSPORT	No Data	No Data
17773878	N - NOT INJURED	2020	MOTOR VEHICLE IN TRANSPORT	29.92689595	-94.90136923
17780727	N - NOT INJURED	2020	MOTOR VEHICLE IN TRANSPORT	30.33590419	-95.0936409
17781933	N - NOT INJURED	2020	MOTOR VEHICLE IN TRANSPORT	30.35897805	-95.08335012
17783778	N - NOT INJURED	2020	MOTOR VEHICLE IN TRANSPORT	30.33606703	-95.09627777
17785731	N - NOT INJURED	2020	MOTOR VEHICLE IN TRANSPORT	30.37464684	-95.0703811
17785734	N - NOT INJURED	2020	FIXED OBJECT	30.36865346	-95.07470554
17785739	N - NOT INJURED	2020	MOTOR VEHICLE IN TRANSPORT	30.21484594	-95.09843933
17777836	B - SUSPECTED MINOR INJURY	2020	FIXED OBJECT	30.28746694	-95.12779018
17779876	N - NOT INJURED	2020	FIXED OBJECT	29.88968833	-94.80994597
17779877	N - NOT INJURED	2020	MOTOR VEHICLE IN TRANSPORT	30.27866474	-94.80212159
17786899	C - POSSIBLE INJURY	2020	PARKED CAR	30.06091187	-94.79543988
17777845	C - POSSIBLE INJURY	2020	MOTOR VEHICLE IN TRANSPORT	30.32398245	-94.96809176
17779874	B - SUSPECTED MINOR INJURY	2020	OVERTURNED	30.05798494	-94.77143876
17775899	N - NOT INJURED	2020	FIXED OBJECT	30.04499915	-94.88525086
17777830	B - SUSPECTED MINOR INJURY	2020	MOTOR VEHICLE IN TRANSPORT	29.92579597	-94.83256326
17785737	K - FATAL INJURY	2020	PEDESTRIAN	30.29634927	-95.08612696
17786900	N - NOT INJURED	2020	FIXED OBJECT	30.00957462	-94.77099035
17778248	N - NOT INJURED	2020	MOTOR VEHICLE IN TRANSPORT	30.03996223	-94.89735011
17779712	N - NOT INJURED	2020	MOTOR VEHICLE IN TRANSPORT	30.04398727	-94.89003754
17783785	N - NOT INJURED	2020	FIXED OBJECT	30.34897004	-95.07440161
17785736	N - NOT INJURED	2020	FIXED OBJECT	30.3139664	-94.74983481
17779371	N - NOT INJURED	2020	FIXED OBJECT	30.3331864	-94.75152424
17780700	B - SUSPECTED MINOR INJURY	2020	MOTOR VEHICLE IN TRANSPORT	30.272552	-95.08528766
17780756	N - NOT INJURED	2020	MOTOR VEHICLE IN TRANSPORT	30.31373323	-95.08685177
17786902	N - NOT INJURED	2020	MOTOR VEHICLE IN TRANSPORT	30.07345472	-94.79412322
17782811	C - POSSIBLE INJURY	2020	MOTOR VEHICLE IN TRANSPORT	30.06265663	-94.90256608
17785740	99 - UNKNOWN	2020	FIXED OBJECT	30.06102036	-95.05495059
17785819	N - NOT INJURED	2020	FIXED OBJECT	30.28699428	-95.12474175

Crash ID	Crash Severity	Crash Year	First Harmful Event	Latitude	Longitude
17791671	N - NOT INJURED	2020	MOTOR VEHICLE IN TRANSPORT	30.36333477	-95.07714311
17791794	B - SUSPECTED MINOR INJURY	2020	MOTOR VEHICLE IN TRANSPORT	30.30143466	-94.94541127
17796870	B - SUSPECTED MINOR INJURY	2020	MOTOR VEHICLE IN TRANSPORT	30.33111763	-95.13243866
17782985	N - NOT INJURED	2020	MOTOR VEHICLE IN TRANSPORT	30.04496461	-94.88522816
17785741	C - POSSIBLE INJURY	2020	MOTOR VEHICLE IN TRANSPORT	30.06524932	-94.71890963
17789400	N - NOT INJURED	2020	MOTOR VEHICLE IN TRANSPORT	30.04597033	-94.97581806
17791410	C - POSSIBLE INJURY	2020	MOTOR VEHICLE IN TRANSPORT	29.98786736	-94.96565247
17805843	N - NOT INJURED	2020	MOTOR VEHICLE IN TRANSPORT	30.07035004	-94.78941789
17784245	C - POSSIBLE INJURY	2020	PEDESTRIAN	30.04595452	-94.97613417
17785742	N - NOT INJURED	2020	FIXED OBJECT	30.44381318	-94.73456109
17786904	N - NOT INJURED	2020	MOTOR VEHICLE IN TRANSPORT	30.0221302	-94.79339389
17810310	A - SUSPECTED SERIOUS INJURY	2020	ANIMAL	30.32124903	-95.00452408
17785743	N - NOT INJURED	2020	FIXED OBJECT	No Data	No Data
17786903	N - NOT INJURED	2020	MOTOR VEHICLE IN TRANSPORT	30.05655052	-94.79579322
17794922	N - NOT INJURED	2020	MOTOR VEHICLE IN TRANSPORT	30.0458257	-95.01247489
17785895	N - NOT INJURED	2020	MOTOR VEHICLE IN TRANSPORT	30.27465575	-94.92409019
17797600	N - NOT INJURED	2020	MOTOR VEHICLE IN TRANSPORT	30.34200478	-95.08740234
17810317	N - NOT INJURED	2020	MOTOR VEHICLE IN TRANSPORT	30.34431432	-95.09580565
17788617	N - NOT INJURED	2020	MOTOR VEHICLE IN TRANSPORT	30.04093059	-94.89328387
17794022	N - NOT INJURED	2020	MOTOR VEHICLE IN TRANSPORT	No Data	No Data
17810311	N - NOT INJURED	2020	MOTOR VEHICLE IN TRANSPORT	29.92352202	-94.83185957
17810313	N - NOT INJURED	2020	MOTOR VEHICLE IN TRANSPORT	30.11933453	-94.73719004
17810315	N - NOT INJURED	2020	MOTOR VEHICLE IN TRANSPORT	No Data	No Data
17810316	N - NOT INJURED	2020	MOTOR VEHICLE IN TRANSPORT	30.28490022	-95.12312
17843445	N - NOT INJURED	2020	MOTOR VEHICLE IN TRANSPORT	30.0463047	-94.8968072
17791790	C - POSSIBLE INJURY	2020	FIXED OBJECT	29.95219395	-94.70983626
17794925	N - NOT INJURED	2020	FIXED OBJECT	30.31878173	-94.94991566
17791501	N - NOT INJURED	2020	MOTOR VEHICLE IN TRANSPORT	30.34398467	-95.08488314
17791672	N - NOT INJURED	2020	MOTOR VEHICLE IN TRANSPORT	30.33604109	-95.09751277
17796389	C - POSSIBLE INJURY	2020	MOTOR VEHICLE IN TRANSPORT	30.0459474	-94.97627639
17793423	N - NOT INJURED	2020	MOTOR VEHICLE IN TRANSPORT	30.04849473	-94.8875532
17797950	N - NOT INJURED	2020	FIXED OBJECT	No Data	No Data
17808092	N - NOT INJURED	2020	MOTOR VEHICLE IN TRANSPORT	30.15639715	-94.73639222
17794961	N - NOT INJURED	2020	MOTOR VEHICLE IN TRANSPORT	30.0446017	-94.89045071
17794962	N - NOT INJURED	2020	MOTOR VEHICLE IN TRANSPORT	30.04630935	-94.89844291
17799488	N - NOT INJURED	2020	MOTOR VEHICLE IN TRANSPORT	30.34325684	-95.08980143
17805844	C - POSSIBLE INJURY	2020	MOTOR VEHICLE IN TRANSPORT	30.05953472	-94.78277323
17810318	N - NOT INJURED	2020	MOTOR VEHICLE IN TRANSPORT	30.29076037	-95.12171123
17795749	N - NOT INJURED	2020	MOTOR VEHICLE IN TRANSPORT	30.03285299	-94.89392431
17803696	N - NOT INJURED	2020	ANIMAL	30.39693339	-94.95222656
17800787	C - POSSIBLE INJURY	2020	MOTOR VEHICLE IN TRANSPORT	30.34157304	-95.08638215
17802130	N - NOT INJURED	2020	MOTOR VEHICLE IN TRANSPORT	30.33966467	-95.08484314
17802162	N - NOT INJURED	2020	MOTOR VEHICLE IN TRANSPORT	30.35064406	-95.08568067
17805946	N - NOT INJURED	2020	MOTOR VEHICLE IN TRANSPORT	30.27585895	-94.79185338
17810832	K - FATAL INJURY	2020	OVERTURNED	30.06632438	-94.71609693
17814586	N - NOT INJURED	2020	MOTOR VEHICLE IN TRANSPORT	30.33383942	-95.06040955
17814587	N - NOT INJURED	2020	MOTOR VEHICLE IN TRANSPORT	30.33708551	-95.11043008
17805037	N - NOT INJURED	2020	FIXED OBJECT	30.0340373	-94.8782766
17806189	N - NOT INJURED	2020	MOTOR VEHICLE IN TRANSPORT	30.04639831	-94.89163838
17810323	N - NOT INJURED	2020	MOTOR VEHICLE IN TRANSPORT	30.21386613	-95.10438518
17810353	N - NOT INJURED	2020	FIXED OBJECT	30.20898413	-95.08877123
17810355	N - NOT INJURED	2020	ANIMAL	30.02838657	-94.47421246
17815641	N - NOT INJURED	2020	FIXED OBJECT	No Data	No Data

Crash ID	Crash Severity	Crash Year	First Harmful Event	Latitude	Longitude
17821421	N - NOT INJURED	2020	MOTOR VEHICLE IN TRANSPORT	30.29061147	-95.12182732
17802491	N - NOT INJURED	2020	MOTOR VEHICLE IN TRANSPORT	30.04578564	-94.88716106
17805845	C - POSSIBLE INJURY	2020	MOTOR VEHICLE IN TRANSPORT	30.05655057	-94.79566963
17809292	N - NOT INJURED	2020	MOTOR VEHICLE IN TRANSPORT	29.98786361	-94.96565537
17814717	N - NOT INJURED	2020	MOTOR VEHICLE IN TRANSPORT	30.05813556	-94.77149292
17810354	C - POSSIBLE INJURY	2020	FIXED OBJECT	30.24245135	-94.77100804
17810356	N - NOT INJURED	2020	MOTOR VEHICLE IN TRANSPORT	30.10542409	-94.88082737
17814589	N - NOT INJURED	2020	FIXED OBJECT	30.3360292	-95.09880146
17827053	N - NOT INJURED	2020	MOTOR VEHICLE IN TRANSPORT	30.34061672	-95.07037751
17804759	N - NOT INJURED	2020	MOTOR VEHICLE IN TRANSPORT	30.04626581	-94.9406432
17806459	N - NOT INJURED	2020	MOTOR VEHICLE IN TRANSPORT	30.04645882	-94.89165686
17810358	N - NOT INJURED	2020	FIXED OBJECT	30.28501562	-95.1263827
17820034	C - POSSIBLE INJURY	2020	FIXED OBJECT	30.36854892	-95.07480766
17806161	C - POSSIBLE INJURY	2020	MOTOR VEHICLE IN TRANSPORT	30.04896094	-94.88679555
17810361	N - NOT INJURED	2020	FIXED OBJECT	30.34410809	-95.0959413
17809295	N - NOT INJURED	2020	FIXED OBJECT	30.03234273	-94.8846552
17810839	N - NOT INJURED	2020	FIXED OBJECT	No Data	No Data
17816099	N - NOT INJURED	2020	FIXED OBJECT	30.03852877	-94.89927014
17816720	99 - UNKNOWN	2020	FIXED OBJECT	30.32459829	-94.91696896
17824408	N - NOT INJURED	2020	MOTOR VEHICLE IN TRANSPORT	30.05848429	-94.78283475
17841662	N - NOT INJURED	2020	MOTOR VEHICLE IN TRANSPORT	30.32069559	-95.01964723
17816609	N - NOT INJURED	2020	MOTOR VEHICLE IN TRANSPORT	30.04286935	-94.89198631
17816617	99 - UNKNOWN	2020	OVERTURNED	30.38818591	-95.06277067
17826852	A - SUSPECTED SERIOUS INJURY	2020	MOTOR VEHICLE IN TRANSPORT	30.21375723	-95.11341261
17841663	N - NOT INJURED	2020	FIXED OBJECT	30.04172004	-94.67159627
17812218	C - POSSIBLE INJURY	2020	MOTOR VEHICLE IN TRANSPORT	29.98733101	-94.96552588
17814961	N - NOT INJURED	2020	MOTOR VEHICLE IN TRANSPORT	30.34108047	-95.07408499
17815643	C - POSSIBLE INJURY	2020	FIXED OBJECT	30.32366365	-95.10054304
17812969	B - SUSPECTED MINOR INJURY	2020	MOTOR VEHICLE IN TRANSPORT	29.98786736	-94.96565247
17814826	N - NOT INJURED	2020	MOTOR VEHICLE IN TRANSPORT	30.05935254	-94.79589523
17816721	N - NOT INJURED	2020	FIXED OBJECT	30.0898872	-94.65049208
17816767	N - NOT INJURED	2020	FIXED OBJECT	30.31790912	-95.10369617
17907345	N - NOT INJURED	2020	MOTOR VEHICLE IN TRANSPORT	30.09946975	-94.74963903
17816610	A - SUSPECTED SERIOUS INJURY	2020	PEDESTRIAN	30.04783034	-94.88456223
17816611	N - NOT INJURED	2020	MOTOR VEHICLE IN TRANSPORT	30.0439879	-94.89004063
17816713	N - NOT INJURED	2020	MOTOR VEHICLE IN TRANSPORT	30.29785784	-95.11604129
17816759	C - POSSIBLE INJURY	2020	MOTOR VEHICLE IN TRANSPORT	30.05361049	-94.74380098
17820043	N - NOT INJURED	2020	MOTOR VEHICLE IN TRANSPORT	30.35536467	-95.09033313
17824578	A - SUSPECTED SERIOUS INJURY	2020	MOTOR VEHICLE IN TRANSPORT	No Data	No Data
17826514	N - NOT INJURED	2020	MOTOR VEHICLE IN TRANSPORT	No Data	No Data
17826516	B - SUSPECTED MINOR INJURY	2020	MOTOR VEHICLE IN TRANSPORT	30.33588377	-95.09363901
17826845	N - NOT INJURED	2020	MOTOR VEHICLE IN TRANSPORT	No Data	No Data
17827171	N - NOT INJURED	2020	MOTOR VEHICLE IN TRANSPORT	30.04001309	-94.89735868
17816081	N - NOT INJURED	2020	MOTOR VEHICLE IN TRANSPORT	30.04597033	-94.97581806
17816718	99 - UNKNOWN	2020	FIXED OBJECT	30.27075316	-95.08490638
17816797	B - SUSPECTED MINOR INJURY	2020	MOTOR VEHICLE IN TRANSPORT	30.29195171	-94.7479002
17824537	N - NOT INJURED	2020	FIXED OBJECT	30.04291473	-94.8892732
17816769	C - POSSIBLE INJURY	2020	FIXED OBJECT	No Data	No Data
17819943	N - NOT INJURED	2020	FIXED OBJECT	30.06616597	-94.90491223
17824619	C - POSSIBLE INJURY	2020	MOTOR VEHICLE IN TRANSPORT	30.04519302	-94.8879704
17826847	C - POSSIBLE INJURY	2020	MOTOR VEHICLE IN TRANSPORT	30.44923973	-94.84013367
17826849	N - NOT INJURED	2020	MOTOR VEHICLE IN TRANSPORT	29.97597006	-94.73491863
17820871	N - NOT INJURED	2020	MOTOR VEHICLE IN TRANSPORT	30.04291473	-94.8892732

Crash ID	Crash Severity	Crash Year	First Harmful Event	Latitude	Longitude
17834263	N - NOT INJURED	2020	MOTOR VEHICLE IN TRANSPORT	30.27405047	-95.13524296
17848440	N - NOT INJURED	2020	MOTOR VEHICLE IN TRANSPORT	30.31019518	-94.95683647
17822591	A - SUSPECTED SERIOUS INJURY	2020	MOTOR VEHICLE IN TRANSPORT	30.0344977	-94.8938896
17824052	N - NOT INJURED	2020	MOTOR VEHICLE IN TRANSPORT	30.04576556	-94.98224807
17826850	N - NOT INJURED	2020	MOTOR VEHICLE IN TRANSPORT	30.30299018	-94.94593922
17826854	N - NOT INJURED	2020	OTHER OBJECT	No Data	No Data
17827054	C - POSSIBLE INJURY	2020	MOTOR VEHICLE IN TRANSPORT	30.34146378	-95.07430391
17823775	N - NOT INJURED	2020	MOTOR VEHICLE IN TRANSPORT	30.04655661	-94.89173413
17823967	N - NOT INJURED	2020	MOTOR VEHICLE IN TRANSPORT	30.03531893	-94.90345361
17824282	C - POSSIBLE INJURY	2020	MOTOR VEHICLE IN TRANSPORT	29.98786736	-94.96565247
17824533	C - POSSIBLE INJURY	2020	MOTOR VEHICLE IN TRANSPORT	30.0535965	-94.89642532
17824536	C - POSSIBLE INJURY	2020	MOTOR VEHICLE IN TRANSPORT	30.04595452	-94.97613417
17824538	N - NOT INJURED	2020	MOTOR VEHICLE IN TRANSPORT	30.04630338	-94.89268304
17824539	N - NOT INJURED	2020	MOTOR VEHICLE IN TRANSPORT	30.04143284	-94.88290693
17826853	N - NOT INJURED	2020	MOTOR VEHICLE IN TRANSPORT	30.04043942	-94.9184754
17827102	N - NOT INJURED	2020	MOTOR VEHICLE IN TRANSPORT	30.10790511	-94.8591633
17834737	B - SUSPECTED MINOR INJURY	2020	FIXED OBJECT	30.01847339	-94.92539929
17840295	N - NOT INJURED	2020	MOTOR VEHICLE IN TRANSPORT	30.05855151	-94.7764671
17826884	N - NOT INJURED	2020	MOTOR VEHICLE IN TRANSPORT	30.05355427	-94.74345823
17827103	C - POSSIBLE INJURY	2020	OTHER OBJECT	30.02055026	-94.99284621
17837211	N - NOT INJURED	2020	MOTOR VEHICLE IN TRANSPORT	30.0150046	-94.87527183
17848441	N - NOT INJURED	2020	MOTOR VEHICLE IN TRANSPORT	30.24724172	-94.69548319
17845579	C - POSSIBLE INJURY	2020	MOTOR VEHICLE IN TRANSPORT	30.33707086	-95.1102351
17861317	N - NOT INJURED	2020	MOTOR VEHICLE IN TRANSPORT	30.35061608	-95.085519
17846766	99 - UNKNOWN	2020	FIXED OBJECT	30.11428566	-94.88981971
17847195	C - POSSIBLE INJURY	2020	MOTOR VEHICLE IN TRANSPORT	30.06307428	-94.7959273
17831381	N - NOT INJURED	2020	OTHER OBJECT	30.04609152	-94.97339576
17836530	N - NOT INJURED	2020	MOTOR VEHICLE IN TRANSPORT	30.33120991	-95.13213951
17840293	N - NOT INJURED	2020	MOTOR VEHICLE IN TRANSPORT	30.05659483	-94.80200335
17840294	N - NOT INJURED	2020	MOTOR VEHICLE IN TRANSPORT	30.05800056	-94.77152252
17844738	K - FATAL INJURY	2020	MOTOR VEHICLE IN TRANSPORT	30.04861402	-94.89311018
17845907	C - POSSIBLE INJURY	2020	MOTOR VEHICLE IN TRANSPORT	30.05657568	-94.79704299
17850916	N - NOT INJURED	2020	MOTOR VEHICLE IN TRANSPORT	30.05696934	-94.81086621
17851047	N - NOT INJURED	2020	MOTOR VEHICLE IN TRANSPORT	30.34054467	-95.08683314
17836945	N - NOT INJURED	2020	FIXED OBJECT	30.28984166	-95.09759825
17837212	N - NOT INJURED	2020	MOTOR VEHICLE IN TRANSPORT	30.04569936	-94.96049047
17843670	N - NOT INJURED	2020	MOTOR VEHICLE IN TRANSPORT	30.353481	-95.08382163
17846764	B - SUSPECTED MINOR INJURY	2020	FIXED OBJECT	30.34367015	-95.09622503
17846765	N - NOT INJURED	2020	FIXED OBJECT	30.2883822	-95.12359067
17848442	N - NOT INJURED	2020	MOTOR VEHICLE IN TRANSPORT	30.34422726	-95.09586291
17855634	C - POSSIBLE INJURY	2020	MOTOR VEHICLE IN TRANSPORT	30.34104489	-95.09788811
17859814	N - NOT INJURED	2020	MOTOR VEHICLE IN TRANSPORT	30.31344661	-95.10623714
17834735	N - NOT INJURED	2020	MOTOR VEHICLE IN TRANSPORT	30.04642908	-94.89174509
17836961	N - NOT INJURED	2020	FIXED OBJECT	30.10439911	-94.9135496
17837214	N - NOT INJURED	2020	MOTOR VEHICLE IN TRANSPORT	30.04645157	-94.89167023
17837795	N - NOT INJURED	2020	MOTOR VEHICLE IN TRANSPORT	30.04649473	-94.88626108
17837805	N - NOT INJURED	2020	MOTOR VEHICLE IN TRANSPORT	30.04576575	-94.99313988
17841217	N - NOT INJURED	2020	MOTOR VEHICLE IN TRANSPORT	30.34558538	-95.08845024
17848444	N - NOT INJURED	2020	OTHER OBJECT	30.04171634	-94.6726965
17836071	N - NOT INJURED	2020	MOTOR VEHICLE IN TRANSPORT	30.03992758	-94.89739944
17837209	C - POSSIBLE INJURY	2020	MOTOR VEHICLE IN TRANSPORT	30.06049381	-94.90113369
17840097	N - NOT INJURED	2020	MOTOR VEHICLE IN TRANSPORT	No Data	No Data
17841664	N - NOT INJURED	2020	OTHER OBJECT	30.27401334	-95.08530732

Crash ID	Crash Severity	Crash Year	First Harmful Event	Latitude	Longitude
17841665	N - NOT INJURED	2020	FIXED OBJECT	30.33261896	-94.75147558
17841666	N - NOT INJURED	2020	OVERTURNED	30.32418174	-95.08697501
17845361	A - SUSPECTED SERIOUS INJURY	2020	MOTOR VEHICLE IN TRANSPORT	30.09542265	-94.76352635
17848443	A - SUSPECTED SERIOUS INJURY	2020	OVERTURNED	30.27735705	-95.13255897
17859143	N - NOT INJURED	2020	MOTOR VEHICLE IN TRANSPORT	30.05383001	-94.74513493
17837030	B - SUSPECTED MINOR INJURY	2020	MOTOR VEHICLE IN TRANSPORT	No Data	No Data
17859142	N - NOT INJURED	2020	FIXED OBJECT	No Data	No Data
17867529	N - NOT INJURED	2020	FIXED OBJECT	29.9929755	-94.96663667
17837215	N - NOT INJURED	2020	MOTOR VEHICLE IN TRANSPORT	30.05339553	-94.89628873
17839008	A - SUSPECTED SERIOUS INJURY	2020	FIXED OBJECT	30.03369061	-94.62083832
17852483	N - NOT INJURED	2020	FIXED OBJECT	30.36524771	-95.0946085
17861331	99 - UNKNOWN	2020	FIXED OBJECT	30.34313379	-95.08987303
17839365	N - NOT INJURED	2020	MOTOR VEHICLE IN TRANSPORT	30.04496269	-94.88522689
17840047	N - NOT INJURED	2020	MOTOR VEHICLE IN TRANSPORT	30.0399808	-94.89732368
17841669	N - NOT INJURED	2020	FIXED OBJECT	30.17727651	-94.76492288
17841670	A - SUSPECTED SERIOUS INJURY	2020	FIXED OBJECT	30.18119379	-95.09576444
17841671	N - NOT INJURED	2020	OVERTURNED	29.9290352	-94.95037783
17841672	N - NOT INJURED	2020	MOTOR VEHICLE IN TRANSPORT	30.05355427	-94.74345823
17841673	C - POSSIBLE INJURY	2020	MOTOR VEHICLE IN TRANSPORT	30.04170979	-94.67523902
17853216	A - SUSPECTED SERIOUS INJURY	2020	PEDESTRIAN	30.34104748	-95.08283314
17864360	N - NOT INJURED	2020	MOTOR VEHICLE IN TRANSPORT	30.24680339	-94.74207476
17843672	N - NOT INJURED	2020	MOTOR VEHICLE IN TRANSPORT	30.34305996	-95.08991599
17846767	B - SUSPECTED MINOR INJURY	2020	MOTOR VEHICLE IN TRANSPORT	30.35543	-95.12692261
17847466	C - POSSIBLE INJURY	2020	MOTOR VEHICLE IN TRANSPORT	30.0430737	-94.77626699
17867537	N - NOT INJURED	2020	MOTOR VEHICLE IN TRANSPORT	30.02330131	-94.9360544
17842719	B - SUSPECTED MINOR INJURY	2020	ANIMAL	30.05493458	-94.99336142
17843444	N - NOT INJURED	2020	MOTOR VEHICLE IN TRANSPORT	30.04645157	-94.89167023
17845362	N - NOT INJURED	2020	MOTOR VEHICLE IN TRANSPORT	30.0751505	-94.78118543
17857541	N - NOT INJURED	2020	MOTOR VEHICLE IN TRANSPORT	30.04842385	-94.88750501
17857542	N - NOT INJURED	2020	MOTOR VEHICLE IN TRANSPORT	30.03878199	-94.89349441
17859144	N - NOT INJURED	2020	MOTOR VEHICLE IN TRANSPORT	30.3659218	-95.00674198
17859145	N - NOT INJURED	2020	MOTOR VEHICLE IN TRANSPORT	No Data	No Data
17859151	B - SUSPECTED MINOR INJURY	2020	MOTOR VEHICLE IN TRANSPORT	30.29689665	-94.9803874
17861319	N - NOT INJURED	2020	MOTOR VEHICLE IN TRANSPORT	30.33402127	-95.06064592
17851150	N - NOT INJURED	2020	MOTOR VEHICLE IN TRANSPORT	30.33966467	-95.08484314
17853793	N - NOT INJURED	2020	MOTOR VEHICLE IN TRANSPORT	30.04797792	-94.8843745
17853796	N - NOT INJURED	2020	MOTOR VEHICLE IN TRANSPORT	30.04650224	-94.89157607
17859146	N - NOT INJURED	2020	MOTOR VEHICLE IN TRANSPORT	30.25493993	-94.96979759
17859147	N - NOT INJURED	2020	MOTOR VEHICLE IN TRANSPORT	30.39330064	-94.95858743
17861324	C - POSSIBLE INJURY	2020	FIXED OBJECT	30.29431267	-95.11889491
17864435	N - NOT INJURED	2020	MOTOR VEHICLE IN TRANSPORT	29.98763944	-94.96594576
17848605	N - NOT INJURED	2020	MOTOR VEHICLE IN TRANSPORT	30.04627633	-94.90792489
17848656	C - POSSIBLE INJURY	2020	MOTOR VEHICLE IN TRANSPORT	30.04203136	-94.89339572
17859149	N - NOT INJURED	2020	MOTOR VEHICLE IN TRANSPORT	30.27262931	-95.0852887
17871493	99 - UNKNOWN	2020	FIXED OBJECT	30.28732379	-95.13727947
17859148	N - NOT INJURED	2020	FIXED OBJECT	30.32517105	-95.08590715
17859150	N - NOT INJURED	2020	MOTOR VEHICLE IN TRANSPORT	No Data	No Data
17861320	N - NOT INJURED	2020	MOTOR VEHICLE IN TRANSPORT	30.34053808	-95.09138345
17867544	N - NOT INJURED	2020	FIXED OBJECT	30.316081	-94.93022289
17876791	N - NOT INJURED	2020	OVERTURNED	30.3259903	-94.8441105
17888491	N - NOT INJURED	2020	MOTOR VEHICLE IN TRANSPORT	No Data	No Data
17857545	N - NOT INJURED	2020	MOTOR VEHICLE IN TRANSPORT	30.03420116	-94.89390227
17857546	N - NOT INJURED	2020	MOTOR VEHICLE IN TRANSPORT	29.96594284	-94.90688164

Crash ID	Crash Severity	Crash Year	First Harmful Event	Latitude	Longitude
17861323	C - POSSIBLE INJURY	2020	FIXED OBJECT	30.29496178	-95.1183783
17867928	N - NOT INJURED	2020	FIXED OBJECT	30.05800056	-94.77152252
17854138	C - POSSIBLE INJURY	2020	MOTOR VEHICLE IN TRANSPORT	30.04576456	-94.99275076
17863319	B - SUSPECTED MINOR INJURY	2020	FIXED OBJECT	30.38291652	-94.76402177
17866852	N - NOT INJURED	2020	MOTOR VEHICLE IN TRANSPORT	29.99549008	-94.95567704
17867548	N - NOT INJURED	2020	MOTOR VEHICLE IN TRANSPORT	30.31015272	-94.96132964
17867549	B - SUSPECTED MINOR INJURY	2020	MOTOR VEHICLE IN TRANSPORT	30.29623316	-94.86028779
17861329	C - POSSIBLE INJURY	2020	FIXED OBJECT	30.35243948	-95.09009461
17867534	K - FATAL INJURY	2020	MOTOR VEHICLE IN TRANSPORT	30.17847895	-94.93893027
17859154	N - NOT INJURED	2020	MOTOR VEHICLE IN TRANSPORT	30.32016035	-95.02732958
17861332	N - NOT INJURED	2020	MOTOR VEHICLE IN TRANSPORT	30.34123883	-95.0853568
17861333	C - POSSIBLE INJURY	2020	MOTOR VEHICLE IN TRANSPORT	30.32744355	-95.05191174
17861334	N - NOT INJURED	2020	MOTOR VEHICLE IN TRANSPORT	30.35287669	-95.08970863
17866538	N - NOT INJURED	2020	MOTOR VEHICLE IN TRANSPORT	30.32677583	-95.05100757
17867926	N - NOT INJURED	2020	MOTOR VEHICLE IN TRANSPORT	30.05706596	-94.83127102
17861335	N - NOT INJURED	2020	MOTOR VEHICLE IN TRANSPORT	30.30311162	-95.11228857
17867530	C - POSSIBLE INJURY	2020	MOTOR VEHICLE IN TRANSPORT	30.15963554	-94.64490509
17859173	N - NOT INJURED	2020	OVERTURNED	30.28714359	-94.83313834
17861336	N - NOT INJURED	2020	FIXED OBJECT	30.36114574	-95.08236919
17861039	B - SUSPECTED MINOR INJURY	2020	FIXED OBJECT	30.15880634	-94.71991904
17861276	B - SUSPECTED MINOR INJURY	2020	OTHER OBJECT	30.24554495	-94.74175143
17861700	A - SUSPECTED SERIOUS INJURY	2020	MOTOR VEHICLE IN TRANSPORT	30.36333322	-95.02087985
17867532	N - NOT INJURED	2020	MOTOR VEHICLE IN TRANSPORT	30.28608953	-95.12546945
17877793	N - NOT INJURED	2020	PARKED CAR	30.00737241	-94.93985371
17883055	N - NOT INJURED	2020	MOTOR VEHICLE IN TRANSPORT	30.34119868	-95.08514011
17867531	99 - UNKNOWN	2020	FIXED OBJECT	30.01581519	-94.99782381
17871497	N - NOT INJURED	2020	FIXED OBJECT	30.28998633	-95.1223147
17864536	N - NOT INJURED	2020	MOTOR VEHICLE IN TRANSPORT	30.04093993	-94.89599002
17866712	N - NOT INJURED	2020	MOTOR VEHICLE IN TRANSPORT	30.34739559	-95.09380132
17867540	N - NOT INJURED	2020	FIXED OBJECT	30.11163944	-94.91683088
17867541	C - POSSIBLE INJURY	2020	MOTOR VEHICLE IN TRANSPORT	30.24694492	-94.74371857
17867542	N - NOT INJURED	2020	MOTOR VEHICLE IN TRANSPORT	30.32098514	-95.01549129
17867543	N - NOT INJURED	2020	MOTOR VEHICLE IN TRANSPORT	30.26938469	-95.06463315
17869244	N - NOT INJURED	2020	MOTOR VEHICLE IN TRANSPORT	30.32022723	-95.02636968
17871495	N - NOT INJURED	2020	MOTOR VEHICLE IN TRANSPORT	30.28733065	-95.12447551
17874342	C - POSSIBLE INJURY	2020	MOTOR VEHICLE IN TRANSPORT	30.34300032	-95.0899507
17866868	N - NOT INJURED	2020	FIXED OBJECT	30.03149927	-94.90849437
17867408	N - NOT INJURED	2020	MOTOR VEHICLE IN TRANSPORT	30.04512842	-94.88807162
17868911	N - NOT INJURED	2020	MOTOR VEHICLE IN TRANSPORT	30.05812784	-94.77246753
17868942	N - NOT INJURED	2020	FIXED OBJECT	30.10890049	-94.85203447
17871496	A - SUSPECTED SERIOUS INJURY	2020	OVERTURNED	30.21111083	-94.74461544
17871499	B - SUSPECTED MINOR INJURY	2020	OVERTURNED	30.32444549	-94.95028932
17874343	N - NOT INJURED	2020	MOTOR VEHICLE IN TRANSPORT	30.33806694	-95.09099137
17869262	B - SUSPECTED MINOR INJURY	2020	MOTOR VEHICLE IN TRANSPORT	30.31950208	-95.03713446
17882746	N - NOT INJURED	2020	MOTOR VEHICLE IN TRANSPORT	30.31373447	-95.08653422
17888836	B - SUSPECTED MINOR INJURY	2020	OVERTURNED	30.48388218	-94.77732731
17874344	99 - UNKNOWN	2020	FIXED OBJECT	30.31335426	-95.10629111
17874345	C - POSSIBLE INJURY	2020	FIXED OBJECT	30.31367177	-95.10610601
17884689	A - SUSPECTED SERIOUS INJURY	2020	MOTOR VEHICLE IN TRANSPORT	30.29168816	-95.08277023
17886808	N - NOT INJURED	2020	FIXED OBJECT	30.36555672	-94.99254751
17886811	N - NOT INJURED	2020	FIXED OBJECT	30.38945999	-95.06200245
17895533	N - NOT INJURED	2020	MOTOR VEHICLE IN TRANSPORT	30.07338071	-94.78425244
17874035	N - NOT INJURED	2020	FIXED OBJECT	30.04611111	-94.97300451

Crash ID	Crash Severity	Crash Year	First Harmful Event	Latitude	Longitude
17876779	N - NOT INJURED	2020	MOTOR VEHICLE IN TRANSPORT	30.34294815	-95.09668241
17876794	N - NOT INJURED	2020	FIXED OBJECT	30.15054607	-94.92798177
17888489	N - NOT INJURED	2020	MOTOR VEHICLE IN TRANSPORT	30.24979395	-94.67653683
17900651	N - NOT INJURED	2020	MOTOR VEHICLE IN TRANSPORT	30.24696541	-94.74211884
17876795	N - NOT INJURED	2020	MOTOR VEHICLE IN TRANSPORT	30.03932162	-94.74378265
17886807	N - NOT INJURED	2020	MOTOR VEHICLE IN TRANSPORT	30.28717573	-95.12459815
17912875	N - NOT INJURED	2020	FIXED OBJECT	30.05277008	-94.74348944
17893912	N - NOT INJURED	2020	PARKED CAR	30.3449098	-95.09014059
17893913	N - NOT INJURED	2020	MOTOR VEHICLE IN TRANSPORT	30.34104755	-95.08276961
17913726	N - NOT INJURED	2020	MOTOR VEHICLE IN TRANSPORT	30.04844666	-94.88377827
17879475	N - NOT INJURED	2020	FIXED OBJECT	30.04522518	-94.88792
17879485	C - POSSIBLE INJURY	2020	MOTOR VEHICLE IN TRANSPORT	30.0583164	-94.88114518
17880181	N - NOT INJURED	2020	MOTOR VEHICLE IN TRANSPORT	30.04098525	-94.89327884
17882250	C - POSSIBLE INJURY	2020	MOTOR VEHICLE IN TRANSPORT	30.05655067	-94.79541981
17883049	C - POSSIBLE INJURY	2020	FIXED OBJECT	30.36823451	-95.0751131
17886815	N - NOT INJURED	2020	FIXED OBJECT	30.13330803	-94.73793587
17880309	C - POSSIBLE INJURY	2020	MOTOR VEHICLE IN TRANSPORT	29.98786736	-94.96565247
17880310	N - NOT INJURED	2020	MOTOR VEHICLE IN TRANSPORT	30.04603359	-94.97455362
17882672	N - NOT INJURED	2020	PARKED CAR	30.06026472	-94.78533814
17883051	C - POSSIBLE INJURY	2020	FIXED OBJECT	30.34677538	-95.0807408
17883054	B - SUSPECTED MINOR INJURY	2020	OTHER OBJECT	30.32406409	-95.10037597
17888486	A - SUSPECTED SERIOUS INJURY	2020	MOTOR VEHICLE IN TRANSPORT	30.30548683	-94.8916036
17888488	K - FATAL INJURY	2020	MOTOR VEHICLE IN TRANSPORT	30.30833544	-94.90203033
17895534	C - POSSIBLE INJURY	2020	MOTOR VEHICLE IN TRANSPORT	30.0596758	-94.77123115
17883057	N - NOT INJURED	2020	MOTOR VEHICLE IN TRANSPORT	30.33588377	-95.09363901
17883061	N - NOT INJURED	2020	MOTOR VEHICLE IN TRANSPORT	30.33454368	-95.09395568
17892247	N - NOT INJURED	2020	MOTOR VEHICLE IN TRANSPORT	30.04715828	-94.89031193
17921022	N - NOT INJURED	2020	MOTOR VEHICLE IN TRANSPORT	30.09792435	-94.85877013
17940915	N - NOT INJURED	2020	MOTOR VEHICLE IN TRANSPORT	30.07499277	-94.78145543
17883538	K - FATAL INJURY	2020	MOTOR VEHICLE IN TRANSPORT	30.04395005	-94.89010647
17883681	B - SUSPECTED MINOR INJURY	2020	MOTOR VEHICLE IN TRANSPORT	30.03844516	-94.8935293
17883732	N - NOT INJURED	2020	MOTOR VEHICLE IN TRANSPORT	30.04630859	-94.89487629
17888490	N - NOT INJURED	2020	MOTOR VEHICLE IN TRANSPORT	30.288564	-95.12343769
17889627	N - NOT INJURED	2020	MOTOR VEHICLE IN TRANSPORT	30.04496277	-94.88522695
17893914	C - POSSIBLE INJURY	2020	MOTOR VEHICLE IN TRANSPORT	30.33383942	-95.06040955
17921036	N - NOT INJURED	2020	FIXED OBJECT	30.01459087	-94.9697358
17935140	N - NOT INJURED	2020	FIXED OBJECT	30.37918917	-95.06802522
17886820	B - SUSPECTED MINOR INJURY	2020	MOTOR VEHICLE IN TRANSPORT	30.29177602	-95.08696846
17886846	N - NOT INJURED	2020	OVERTURNED	30.34284186	-95.09674974
17935174	B - SUSPECTED MINOR INJURY	2020	MOTOR VEHICLE IN TRANSPORT	30.09514734	-94.85980938
17886710	N - NOT INJURED	2020	MOTOR VEHICLE IN TRANSPORT	30.04510389	-94.88811005
17886853	N - NOT INJURED	2020	FIXED OBJECT	30.32786582	-95.09773353
17892248	N - NOT INJURED	2020	MOTOR VEHICLE IN TRANSPORT	30.06049299	-94.90113315
17892249	N - NOT INJURED	2020	MOTOR VEHICLE IN TRANSPORT	30.04807016	-94.88425718
17895556	N - NOT INJURED	2020	MOTOR VEHICLE IN TRANSPORT	30.0734247	-94.78859006
17896899	N - NOT INJURED	2020	FIXED OBJECT	30.04626657	-94.94048486
17906196	N - NOT INJURED	2020	MOTOR VEHICLE IN TRANSPORT	30.06307428	-94.7959273
17889630	N - NOT INJURED	2020	MOTOR VEHICLE IN TRANSPORT	30.04465832	-94.89048856
17891882	N - NOT INJURED	2020	ANIMAL	29.92113716	-94.51574574
17891883	N - NOT INJURED	2020	ANIMAL	30.29128966	-94.84809246
17891884	N - NOT INJURED	2020	MOTOR VEHICLE IN TRANSPORT	30.01671474	-94.95926318
17892250	B - SUSPECTED MINOR INJURY	2020	MOTOR VEHICLE IN TRANSPORT	30.03230476	-94.89392766
17892251	N - NOT INJURED	2020	MOTOR VEHICLE IN TRANSPORT	30.04099256	-94.89327817

Crash ID	Crash Severity	Crash Year	First Harmful Event	Latitude	Longitude
17889625	N - NOT INJURED	2020	MOTOR VEHICLE IN TRANSPORT	30.04566446	-94.88731487
17890701	B - SUSPECTED MINOR INJURY	2020	MOTOR VEHICLE IN TRANSPORT	30.04627818	-94.90836741
17891885	C - POSSIBLE INJURY	2020	MOTOR VEHICLE IN TRANSPORT	30.26077174	-95.08493277
17891886	N - NOT INJURED	2020	ANIMAL	30.44969043	-94.79707555
17891887	N - NOT INJURED	2020	MOTOR VEHICLE IN TRANSPORT	30.38057578	-94.9723244
17893916	C - POSSIBLE INJURY	2020	MOTOR VEHICLE IN TRANSPORT	30.3370843	-95.11039313
17895555	K - FATAL INJURY	2020	PEDESTRIAN	30.06701335	-94.7712791
17914836	N - NOT INJURED	2020	MOTOR VEHICLE IN TRANSPORT	30.33125303	-95.09953319
17926225	C - POSSIBLE INJURY	2020	MOTOR VEHICLE IN TRANSPORT	30.35058212	-95.08554077
17891447	N - NOT INJURED	2020	OTHER OBJECT	30.04613028	-94.97198363
17900897	N - NOT INJURED	2020	FIXED OBJECT	30.21360336	-95.10622097
17906964	N - NOT INJURED	2020	MOTOR VEHICLE IN TRANSPORT	30.21548784	-95.09549421
17893918	B - SUSPECTED MINOR INJURY	2020	OVERTURNED	30.31794436	-95.10367664
17894144	N - NOT INJURED	2020	MOTOR VEHICLE IN TRANSPORT	30.2859517	-95.08657821
17897977	C - POSSIBLE INJURY	2020	MOTOR VEHICLE IN TRANSPORT	30.03147511	-94.90852713
17897656	A - SUSPECTED SERIOUS INJURY	2020	FIXED OBJECT	29.97516134	-94.98227238
17914835	N - NOT INJURED	2020	MOTOR VEHICLE IN TRANSPORT	30.34061753	-95.07038027
17897657	N - NOT INJURED	2020	MOTOR VEHICLE IN TRANSPORT	30.04659631	-94.89140103
17897658	N - NOT INJURED	2020	MOTOR VEHICLE IN TRANSPORT	30.04495899	-94.88522447
17914842	N - NOT INJURED	2020	MOTOR VEHICLE IN TRANSPORT	30.33632994	-95.09954368
17913553	N - NOT INJURED	2020	MOTOR VEHICLE IN TRANSPORT	30.08738054	-94.76285441
17921003	N - NOT INJURED	2020	MOTOR VEHICLE IN TRANSPORT	30.02779491	-94.59227439
17937133	N - NOT INJURED	2020	FIXED OBJECT	No Data	No Data
17909184	N - NOT INJURED	2020	ANIMAL	29.89533288	-94.89590472
17914843	C - POSSIBLE INJURY	2020	MOTOR VEHICLE IN TRANSPORT	30.33746946	-95.08710201
17914844	N - NOT INJURED	2020	MOTOR VEHICLE IN TRANSPORT	30.34210099	-95.09047401
17921029	B - SUSPECTED MINOR INJURY	2020	OVERTURNED	30.113486	-94.71691848
17926168	N - NOT INJURED	2020	MOTOR VEHICLE IN TRANSPORT	30.14074988	-95.07962333
17926229	N - NOT INJURED	2020	MOTOR VEHICLE IN TRANSPORT	30.33068137	-95.13208198
17901617	N - NOT INJURED	2020	FIXED OBJECT	30.04014058	-94.89711024
17907010	C - POSSIBLE INJURY	2020	MOTOR VEHICLE IN TRANSPORT	30.05657341	-94.80464398
17914845	N - NOT INJURED	2020	MOTOR VEHICLE IN TRANSPORT	30.3526379	-95.08988101
17921056	N - NOT INJURED	2020	MOTOR VEHICLE IN TRANSPORT	30.32809468	-95.08272314
17902433	N - NOT INJURED	2020	ANIMAL	29.94086262	-94.90372784
17902552	C - POSSIBLE INJURY	2020	OVERTURNED	29.98313557	-94.90755728
17909780	C - POSSIBLE INJURY	2020	FIXED OBJECT	30.04616414	-94.96624515
17914242	B - SUSPECTED MINOR INJURY	2020	MOTOR VEHICLE IN TRANSPORT	30.22080558	-95.09591576
17914853	C - POSSIBLE INJURY	2020	FIXED OBJECT	30.33957045	-95.09194651
17935177	N - NOT INJURED	2020	ANIMAL	29.92887216	-94.5286228
17903306	N - NOT INJURED	2020	MOTOR VEHICLE IN TRANSPORT	30.02067237	-94.53577994
17906197	N - NOT INJURED	2020	MOTOR VEHICLE IN TRANSPORT	30.07873215	-94.77418753
17909776	N - NOT INJURED	2020	MOTOR VEHICLE IN TRANSPORT	29.95882646	-94.90614793
17914846	B - SUSPECTED MINOR INJURY	2020	OTHER OBJECT	30.32412679	-95.1003503
17935166	B - SUSPECTED MINOR INJURY	2020	MOTOR VEHICLE IN TRANSPORT	No Data	No Data
17935169	N - NOT INJURED	2020	MOTOR VEHICLE IN TRANSPORT	No Data	No Data
17906021	N - NOT INJURED	2020	MOTOR VEHICLE IN TRANSPORT	29.98786736	-94.96565247
17907347	N - NOT INJURED	2020	MOTOR VEHICLE IN TRANSPORT	No Data	No Data
17914847	K - FATAL INJURY	2020	PEDESTRIAN	30.35765851	-95.08044577
17921004	B - SUSPECTED MINOR INJURY	2020	OVERTURNED	30.35544755	-95.12555026
17908149	N - NOT INJURED	2020	MOTOR VEHICLE IN TRANSPORT	30.04640252	-94.88637811
17921005	N - NOT INJURED	2020	FIXED OBJECT	30.27735705	-95.13255897
17921009	N - NOT INJURED	2020	MOTOR VEHICLE IN TRANSPORT	30.34153748	-95.08629608
17911477	C - POSSIBLE INJURY	2020	MOTOR VEHICLE IN TRANSPORT	30.04626765	-94.94026318

Crash ID	Crash Severity	Crash Year	First Harmful Event	Latitude	Longitude
17914850	C - POSSIBLE INJURY	2020	FIXED OBJECT	30.36823451	-95.0751131
17920475	C - POSSIBLE INJURY	2020	MOTOR VEHICLE IN TRANSPORT	30.06943713	-94.79098345
17920610	N - NOT INJURED	2020	ANIMAL	30.01539556	-94.59893526
17921014	N - NOT INJURED	2020	MOTOR VEHICLE IN TRANSPORT	29.95767794	-94.9533969
17921030	C - POSSIBLE INJURY	2020	ANIMAL	30.31973321	-94.99609574
17926226	N - NOT INJURED	2020	MOTOR VEHICLE IN TRANSPORT	30.34052628	-95.07011209
17939116	B - SUSPECTED MINOR INJURY	2020	MOTOR VEHICLE IN TRANSPORT	30.33601384	-95.09460227
17917663	N - NOT INJURED	2020	MOTOR VEHICLE IN TRANSPORT	30.04576461	-94.99218981
17921013	C - POSSIBLE INJURY	2020	OVERTURNED	30.10895629	-94.85962156
17921031	N - NOT INJURED	2020	MOTOR VEHICLE IN TRANSPORT	30.33841467	-95.08683314
17935179	N - NOT INJURED	2020	FIXED OBJECT	30.46693306	-94.86736988
17912946	N - NOT INJURED	2020	MOTOR VEHICLE IN TRANSPORT	30.05848429	-94.78283475
17914243	N - NOT INJURED	2020	ANIMAL	30.3630428	-95.02264387
17914856	N - NOT INJURED	2020	MOTOR VEHICLE IN TRANSPORT	30.31080702	-95.10777986
17914857	B - SUSPECTED MINOR INJURY	2020	MOTOR VEHICLE IN TRANSPORT	30.3339304	-95.06052656
17921017	N - NOT INJURED	2020	MOTOR VEHICLE IN TRANSPORT	30.25099731	-94.66908206
17964109	N - NOT INJURED	2020	MOTOR VEHICLE IN TRANSPORT	30.33561449	-95.09369793
17914155	N - NOT INJURED	2020	FIXED OBJECT	30.04933944	-94.8822026
17914858	N - NOT INJURED	2020	MOTOR VEHICLE IN TRANSPORT	30.33241298	-95.09495133
17921034	N - NOT INJURED	2020	MOTOR VEHICLE IN TRANSPORT	No Data	No Data
17921976	N - NOT INJURED	2020	FIXED OBJECT	30.05804199	-94.82157859
17921978	A - SUSPECTED SERIOUS INJURY	2020	FIXED OBJECT	30.05723342	-94.83011553
17935182	N - NOT INJURED	2020	MOTOR VEHICLE IN TRANSPORT	30.38977736	-94.94293502
17914672	A - SUSPECTED SERIOUS INJURY	2020	PEDALCYCLIST	30.04577473	-94.99282317
17914694	A - SUSPECTED SERIOUS INJURY	2020	FIXED OBJECT	30.06534984	-94.87858465
17915051	N - NOT INJURED	2020	ANIMAL	29.9974422	-94.95308845
17917694	N - NOT INJURED	2020	MOTOR VEHICLE IN TRANSPORT	29.98740215	-94.96625306
17917711	N - NOT INJURED	2020	MOTOR VEHICLE IN TRANSPORT	30.05059918	-94.89657139
17917718	N - NOT INJURED	2020	MOTOR VEHICLE IN TRANSPORT	29.95758502	-94.95066281
17920576	N - NOT INJURED	2020	MOTOR VEHICLE IN TRANSPORT	30.0443176	-94.89026082
17921035	C - POSSIBLE INJURY	2020	MOTOR VEHICLE IN TRANSPORT	30.32250021	-94.98271899
17921057	N - NOT INJURED	2020	MOTOR VEHICLE IN TRANSPORT	30.34107995	-95.07416439
17918537	N - NOT INJURED	2020	FIXED OBJECT	30.04136741	-94.87374274
17920578	C - POSSIBLE INJURY	2020	MOTOR VEHICLE IN TRANSPORT	30.07099284	-94.87633057
17920579	N - NOT INJURED	2020	MOTOR VEHICLE IN TRANSPORT	30.04851889	-94.88757038
17920580	N - NOT INJURED	2020	MOTOR VEHICLE IN TRANSPORT	29.98786736	-94.96565247
17921058	N - NOT INJURED	2020	MOTOR VEHICLE IN TRANSPORT	30.34105799	-95.07748499
17931441	N - NOT INJURED	2020	OVERTURNED	30.00359332	-94.94493894
17932685	N - NOT INJURED	2020	MOTOR VEHICLE IN TRANSPORT	30.05821596	-94.77317945
17933961	B - SUSPECTED MINOR INJURY	2020	FIXED OBJECT	30.01467085	-94.96973688
17920581	N - NOT INJURED	2020	MOTOR VEHICLE IN TRANSPORT	30.04203224	-94.89339447
17922555	C - POSSIBLE INJURY	2020	MOTOR VEHICLE IN TRANSPORT	30.04788473	-94.8856832
17931318	N - NOT INJURED	2020	MOTOR VEHICLE IN TRANSPORT	No Data	No Data
17937948	C - POSSIBLE INJURY	2020	MOTOR VEHICLE IN TRANSPORT	29.97345616	-94.98447789
17922365	N - NOT INJURED	2020	MOTOR VEHICLE IN TRANSPORT	30.04596242	-94.97597612
17926164	N - NOT INJURED	2020	ANIMAL	30.02585908	-94.57603395
17926169	N - NOT INJURED	2020	FIXED OBJECT	30.27125353	-95.07867013
17926170	N - NOT INJURED	2020	MOTOR VEHICLE IN TRANSPORT	30.29024459	-95.08692525
17926171	N - NOT INJURED	2020	MOTOR VEHICLE IN TRANSPORT	30.31228019	-95.08620133
17926227	C - POSSIBLE INJURY	2020	FIXED OBJECT	30.36462544	-95.07920564
17926228	N - NOT INJURED	2020	MOTOR VEHICLE IN TRANSPORT	30.3360394	-95.09757627
17926230	N - NOT INJURED	2020	FIXED OBJECT	30.34652192	-95.09436594
17929602	C - POSSIBLE INJURY	2020	OVERTURNED	29.98072574	-94.96409299

Crash ID	Crash Severity	Crash Year	First Harmful Event	Latitude	Longitude
17931512	N - NOT INJURED	2020	MOTOR VEHICLE IN TRANSPORT	30.05849078	-94.78270912
17935144	N - NOT INJURED	2020	FIXED OBJECT	30.02810013	-94.47605687
17938892	A - SUSPECTED SERIOUS INJURY	2020	ANIMAL	No Data	No Data
17925972	N - NOT INJURED	2020	FIXED OBJECT	29.90239898	-94.89709351
17926172	N - NOT INJURED	2020	MOTOR VEHICLE IN TRANSPORT	30.30094525	-95.10520859
17926174	N - NOT INJURED	2020	MOTOR VEHICLE IN TRANSPORT	30.09065421	-94.86118861
17929198	A - SUSPECTED SERIOUS INJURY	2020	OVERTURNED	30.24735669	-94.69204413
17936183	N - NOT INJURED	2020	FIXED OBJECT	29.95767685	-94.9533949
17926129	N - NOT INJURED	2020	FIXED OBJECT	30.16450728	-94.77493812
17935761	N - NOT INJURED	2020	MOTOR VEHICLE IN TRANSPORT	30.04413984	-94.88977687
17962297	N - NOT INJURED	2020	FIXED OBJECT	30.28981101	-95.09516517
17929188	N - NOT INJURED	2020	MOTOR VEHICLE IN TRANSPORT	30.02602285	-94.57438286
17929983	N - NOT INJURED	2020	MOTOR VEHICLE IN TRANSPORT	30.05199473	-94.8898732
17931319	N - NOT INJURED	2020	MOTOR VEHICLE IN TRANSPORT	30.34120948	-95.08520231
17931320	B - SUSPECTED MINOR INJURY	2020	MOTOR VEHICLE IN TRANSPORT	30.33383942	-95.06040955
17935158	N - NOT INJURED	2020	MOTOR VEHICLE IN TRANSPORT	30.4087747	-94.9314812
17931136	N - NOT INJURED	2020	MOTOR VEHICLE IN TRANSPORT	30.04613766	-94.9711525
17931321	N - NOT INJURED	2020	MOTOR VEHICLE IN TRANSPORT	30.33602775	-95.09867454
17935170	N - NOT INJURED	2020	FIXED OBJECT	29.95036189	-94.70956868
17944165	N - NOT INJURED	2020	ANIMAL	29.93316254	-94.60828081
17946735	C - POSSIBLE INJURY	2020	PEDALCYCLIST	30.06975455	-94.79785074
17934182	N - NOT INJURED	2020	MOTOR VEHICLE IN TRANSPORT	30.07884985	-94.86727328
17935184	N - NOT INJURED	2020	FIXED OBJECT	30.34423445	-95.09585818
17935763	N - NOT INJURED	2020	MOTOR VEHICLE IN TRANSPORT	30.04604018	-94.88594497
17938240	N - NOT INJURED	2020	MOTOR VEHICLE IN TRANSPORT	30.31297955	-95.10651012
17945748	N - NOT INJURED	2020	FIXED OBJECT	30.29504469	-95.11831206
17946727	N - NOT INJURED	2020	MOTOR VEHICLE IN TRANSPORT	30.05659785	-94.79827885
17954651	C - POSSIBLE INJURY	2020	MOTOR VEHICLE IN TRANSPORT	30.05735432	-94.79583701
17936184	N - NOT INJURED	2020	MOTOR VEHICLE IN TRANSPORT	30.0602765	-94.90099094
17939269	N - NOT INJURED	2020	FIXED OBJECT	29.94973038	-94.75282327
17943566	N - NOT INJURED	2020	MOTOR VEHICLE IN TRANSPORT	30.31904221	-94.99660492
17943569	N - NOT INJURED	2020	MOTOR VEHICLE IN TRANSPORT	30.37589753	-95.0699644
17937609	N - NOT INJURED	2020	MOTOR VEHICLE IN TRANSPORT	30.04760222	-94.89243777
17937804	N - NOT INJURED	2020	ANIMAL	30.04631474	-94.91860404
17937947	B - SUSPECTED MINOR INJURY	2020	MOTOR VEHICLE IN TRANSPORT	30.04398727	-94.89003754
17939118	C - POSSIBLE INJURY	2020	FIXED OBJECT	30.36145543	-95.08209432
17939264	N - NOT INJURED	2020	FIXED OBJECT	No Data	No Data
17943570	N - NOT INJURED	2020	MOTOR VEHICLE IN TRANSPORT	30.15953698	-94.64326313
17943571	N - NOT INJURED	2020	OTHER OBJECT	No Data	No Data
17945758	N - NOT INJURED	2020	MOTOR VEHICLE IN TRANSPORT	30.31345224	-95.10718284
17946739	C - POSSIBLE INJURY	2020	MOTOR VEHICLE IN TRANSPORT	30.05848429	-94.78283475
17955502	B - SUSPECTED MINOR INJURY	2020	PARKED CAR	No Data	No Data
17938817	N - NOT INJURED	2020	MOTOR VEHICLE IN TRANSPORT	30.24707917	-94.70700182
17938845	N - NOT INJURED	2020	MOTOR VEHICLE IN TRANSPORT	No Data	No Data
17938874	N - NOT INJURED	2020	OTHER NON COLLISION	30.2473098	-94.72705794
17939117	N - NOT INJURED	2020	MOTOR VEHICLE IN TRANSPORT	30.3373594	-95.11042388
17939279	N - NOT INJURED	2020	OVERTURNED	30.15341636	-94.65392425
17943568	N - NOT INJURED	2020	MOTOR VEHICLE IN TRANSPORT	30.21398781	-95.10376622
17944343	N - NOT INJURED	2020	MOTOR VEHICLE IN TRANSPORT	30.04648799	-94.88626964
17962295	N - NOT INJURED	2020	MOTOR VEHICLE IN TRANSPORT	30.24185934	-95.09239138
17942084	N - NOT INJURED	2020	FIXED OBJECT	30.11108732	-94.64429175
17947088	A - SUSPECTED SERIOUS INJURY	2020	OVERTURNED	No Data	No Data
17951326	N - NOT INJURED	2020	ANIMAL	30.33609097	-95.10011184

Crash ID	Crash Severity	Crash Year	First Harmful Event	Latitude	Longitude
17955486	N - NOT INJURED	2020	MOTOR VEHICLE IN TRANSPORT	30.20801423	-94.77683106
17955490	B - SUSPECTED MINOR INJURY	2020	FIXED OBJECT	No Data	No Data
17955497	N - NOT INJURED	2020	ANIMAL	29.94370959	-94.57643705
17955503	N - NOT INJURED	2020	FIXED OBJECT	30.01679995	-94.94034
17978009	A - SUSPECTED SERIOUS INJURY	2020	MOTOR VEHICLE IN TRANSPORT	30.31974013	-95.03320123
17941454	N - NOT INJURED	2020	MOTOR VEHICLE IN TRANSPORT	30.04413984	-94.88977687
17944344	N - NOT INJURED	2020	MOTOR VEHICLE IN TRANSPORT	30.05758995	-94.89358814
17944892	N - NOT INJURED	2020	ANIMAL	30.32207257	-95.12013891
17945755	C - POSSIBLE INJURY	2020	MOTOR VEHICLE IN TRANSPORT	30.34653324	-95.08792593
17945756	N - NOT INJURED	2020	MOTOR VEHICLE IN TRANSPORT	30.34200478	-95.08740234
17947488	N - NOT INJURED	2020	MOTOR VEHICLE IN TRANSPORT	30.291682	-95.08696624
17951327	N - NOT INJURED	2020	MOTOR VEHICLE IN TRANSPORT	30.3410489	-95.08330953
17943993	N - NOT INJURED	2020	MOTOR VEHICLE IN TRANSPORT	29.95076719	-94.90531553
17944342	N - NOT INJURED	2020	MOTOR VEHICLE IN TRANSPORT	30.046454	-94.89167177
17945760	N - NOT INJURED	2020	MOTOR VEHICLE IN TRANSPORT	30.3340117	-95.09416292
17945761	N - NOT INJURED	2020	MOTOR VEHICLE IN TRANSPORT	30.33429389	-95.06100399
17945762	C - POSSIBLE INJURY	2020	MOTOR VEHICLE IN TRANSPORT	30.35192979	-95.09054216
17945764	B - SUSPECTED MINOR INJURY	2020	MOTOR VEHICLE IN TRANSPORT	30.33383942	-95.06040955
17955505	B - SUSPECTED MINOR INJURY	2020	PARKED CAR	30.37470719	-95.07068793
17946030	N - NOT INJURED	2020	MOTOR VEHICLE IN TRANSPORT	30.04881091	-94.88777001
17946032	N - NOT INJURED	2020	MOTOR VEHICLE IN TRANSPORT	30.04748431	-94.889653
17946741	N - NOT INJURED	2020	MOTOR VEHICLE IN TRANSPORT	30.05880454	-94.79587926
17947009	N - NOT INJURED	2020	FIXED OBJECT	30.0456547	-95.03785864
17951321	C - POSSIBLE INJURY	2020	MOTOR VEHICLE IN TRANSPORT	30.36289922	-95.02353478
17955506	N - NOT INJURED	2020	MOTOR VEHICLE IN TRANSPORT	30.31904221	-94.99660492
17964754	C - POSSIBLE INJURY	2020	MOTOR VEHICLE IN TRANSPORT	30.3463093	-95.08192828
17948461	N - NOT INJURED	2020	ANIMAL	30.04939673	-94.88205743
17951322	N - NOT INJURED	2020	MOTOR VEHICLE IN TRANSPORT	30.33420302	-95.06088464
17961311	N - NOT INJURED	2020	MOTOR VEHICLE IN TRANSPORT	30.0596758	-94.77123115
17961791	C - POSSIBLE INJURY	2020	MOTOR VEHICLE IN TRANSPORT	30.04597689	-94.89136992
17976020	C - POSSIBLE INJURY	2020	MOTOR VEHICLE IN TRANSPORT	30.05749472	-94.79829322
17948805	N - NOT INJURED	2020	MOTOR VEHICLE IN TRANSPORT	30.04413984	-94.88977687
17948887	N - NOT INJURED	2020	MOTOR VEHICLE IN TRANSPORT	30.04645157	-94.89167023
17953132	N - NOT INJURED	2020	MOTOR VEHICLE IN TRANSPORT	30.0578869	-94.7709025
17955498	N - NOT INJURED	2020	MOTOR VEHICLE IN TRANSPORT	30.15624377	-94.64639469
17958754	N - NOT INJURED	2020	MOTOR VEHICLE IN TRANSPORT	30.05858717	-94.77943551
17963937	N - NOT INJURED	2020	MOTOR VEHICLE IN TRANSPORT	30.34246405	-95.08847704
17964757	N - NOT INJURED	2020	OVERTURNED	30.33111763	-95.13243866
17951283	N - NOT INJURED	2020	MOTOR VEHICLE IN TRANSPORT	30.03978943	-94.89759608
17951325	N - NOT INJURED	2020	MOTOR VEHICLE IN TRANSPORT	30.3359073	-95.09366822
17951730	C - POSSIBLE INJURY	2020	MOTOR VEHICLE IN TRANSPORT	30.04645157	-94.89167023
17951732	C - POSSIBLE INJURY	2020	MOTOR VEHICLE IN TRANSPORT	30.04594327	-94.89134745
17968052	N - NOT INJURED	2020	MOTOR VEHICLE IN TRANSPORT	30.37426656	-95.07095576
17971203	N - NOT INJURED	2020	FIXED OBJECT	30.10447787	-94.89354215
17951281	N - NOT INJURED	2020	MOTOR VEHICLE IN TRANSPORT	30.05408473	-94.8858132
17951747	N - NOT INJURED	2020	MOTOR VEHICLE IN TRANSPORT	30.04182892	-94.89333624
17952967	C - POSSIBLE INJURY	2020	MOTOR VEHICLE IN TRANSPORT	30.33857802	-95.09253228
17962296	N - NOT INJURED	2020	MOTOR VEHICLE IN TRANSPORT	30.26547676	-95.08482891
17968647	N - NOT INJURED	2020	MOTOR VEHICLE IN TRANSPORT	30.01681216	-94.93680108
17955327	N - NOT INJURED	2020	MOTOR VEHICLE IN TRANSPORT	30.04645157	-94.89167023
17958751	C - POSSIBLE INJURY	2020	OVERTURNED	30.05575299	-94.75722195
17961801	N - NOT INJURED	2020	MOTOR VEHICLE IN TRANSPORT	30.04587808	-94.88704372
17961846	C - POSSIBLE INJURY	2020	MOTOR VEHICLE IN TRANSPORT	30.03230476	-94.89392766

Crash ID	Crash Severity	Crash Year	First Harmful Event	Latitude	Longitude
17962298	N - NOT INJURED	2020	FIXED OBJECT	30.30103376	-95.10521948
17962329	N - NOT INJURED	2020	MOTOR VEHICLE IN TRANSPORT	30.28881349	-95.1232291
17962328	B - SUSPECTED MINOR INJURY	2020	MOTOR VEHICLE IN TRANSPORT	30.1920147	-95.0896
17963087	N - NOT INJURED	2020	MOTOR VEHICLE IN TRANSPORT	30.08069579	-94.772026
17964426	N - NOT INJURED	2020	MOTOR VEHICLE IN TRANSPORT	29.98786645	-94.96565162
17964756	N - NOT INJURED	2020	MOTOR VEHICLE IN TRANSPORT	30.35265923	-95.08990479
17962306	N - NOT INJURED	2020	ANIMAL	30.16144955	-94.76267054
17965260	N - NOT INJURED	2020	MOTOR VEHICLE IN TRANSPORT	30.04368125	-94.89057403
17968988	A - SUSPECTED SERIOUS INJURY	2020	MOTOR VEHICLE IN TRANSPORT	No Data	No Data
17969917	N - NOT INJURED	2020	MOTOR VEHICLE IN TRANSPORT	30.04319894	-94.89141301
17987063	N - NOT INJURED	2020	MOTOR VEHICLE IN TRANSPORT	30.07932735	-94.7739933
17961840	N - NOT INJURED	2020	ANIMAL	29.9865813	-94.90637366
17964304	N - NOT INJURED	2020	MOTOR VEHICLE IN TRANSPORT	30.21357732	-95.10865315
17964758	N - NOT INJURED	2020	FIXED OBJECT	30.3695318	-95.07393177
17964759	N - NOT INJURED	2020	MOTOR VEHICLE IN TRANSPORT	30.34300423	-95.08995056
17964760	N - NOT INJURED	2020	MOTOR VEHICLE IN TRANSPORT	30.31373596	-95.08620453
17964305	N - NOT INJURED	2020	MOTOR VEHICLE IN TRANSPORT	30.04174065	-94.67625213
17967615	N - NOT INJURED	2020	FIXED OBJECT	30.03955303	-94.89793259
17973697	N - NOT INJURED	2020	FIXED OBJECT	30.28738601	-95.12442893
17964306	N - NOT INJURED	2020	MOTOR VEHICLE IN TRANSPORT	30.44817481	-94.8411489
17964376	N - NOT INJURED	2020	FIXED OBJECT	30.04593871	-94.97645022
17964379	C - POSSIBLE INJURY	2020	MOTOR VEHICLE IN TRANSPORT	30.0461336	-94.886009
17964381	N - NOT INJURED	2020	MOTOR VEHICLE IN TRANSPORT	30.04625084	-94.88608935
17964665	N - NOT INJURED	2020	MOTOR VEHICLE IN TRANSPORT	29.9535552	-94.95306197
17965228	N - NOT INJURED	2020	MOTOR VEHICLE IN TRANSPORT	30.04595468	-94.97613084
17965230	N - NOT INJURED	2020	FIXED OBJECT	30.01484694	-94.93012183
17965591	N - NOT INJURED	2020	MOTOR VEHICLE IN TRANSPORT	29.98786736	-94.96565247
17977263	N - NOT INJURED	2020	MOTOR VEHICLE IN TRANSPORT	30.34680364	-95.08066881
17977270	N - NOT INJURED	2020	MOTOR VEHICLE IN TRANSPORT	30.35446311	-95.08354775
17977999	N - NOT INJURED	2020	MOTOR VEHICLE IN TRANSPORT	30.2294216	-94.97979158
17966976	N - NOT INJURED	2020	MOTOR VEHICLE IN TRANSPORT	30.04840981	-94.88382514
17966977	N - NOT INJURED	2020	MOTOR VEHICLE IN TRANSPORT	30.04759031	-94.89242985
17973699	N - NOT INJURED	2020	ANIMAL	30.2856195	-94.8275379
17973701	N - NOT INJURED	2020	MOTOR VEHICLE IN TRANSPORT	30.3210347	-94.99448826
17973700	C - POSSIBLE INJURY	2020	MOTOR VEHICLE IN TRANSPORT	No Data	No Data
17974102	N - NOT INJURED	2020	FIXED OBJECT	30.29497341	-95.08153794
17977279	N - NOT INJURED	2020	MOTOR VEHICLE IN TRANSPORT	30.34392612	-95.08473954
17979188	A - SUSPECTED SERIOUS INJURY	2020	MOTOR VEHICLE IN TRANSPORT	30.32303578	-95.04594312
17972789	N - NOT INJURED	2020	PARKED CAR	30.04459473	-94.89828403
17978001	N - NOT INJURED	2020	ANIMAL	30.02586462	-94.49236744
17979190	N - NOT INJURED	2020	FIXED OBJECT	30.36781133	-95.07551575
17974120	N - NOT INJURED	2020	MOTOR VEHICLE IN TRANSPORT	30.04837661	-94.88747288
17974122	N - NOT INJURED	2020	MOTOR VEHICLE IN TRANSPORT	30.04098525	-94.89327884
17976030	N - NOT INJURED	2020	MOTOR VEHICLE IN TRANSPORT	No Data	No Data
17979194	B - SUSPECTED MINOR INJURY	2020	MOTOR VEHICLE IN TRANSPORT	30.33852621	-95.09256129
17979202	N - NOT INJURED	2020	MOTOR VEHICLE IN TRANSPORT	No Data	No Data
17973616	C - POSSIBLE INJURY	2020	MOTOR VEHICLE IN TRANSPORT	30.04630473	-94.92856319
17974107	C - POSSIBLE INJURY	2020	MOTOR VEHICLE IN TRANSPORT	30.41212056	-94.92425957
17974110	N - NOT INJURED	2020	FIXED OBJECT	30.27465109	-94.92462008
17974121	N - NOT INJURED	2020	MOTOR VEHICLE IN TRANSPORT	30.06049176	-94.90113234
17974123	N - NOT INJURED	2020	MOTOR VEHICLE IN TRANSPORT	30.06049189	-94.90113243
17974625	N - NOT INJURED	2020	FIXED OBJECT	30.03234744	-94.88154335
17977425	N - NOT INJURED	2020	MOTOR VEHICLE IN TRANSPORT	30.33778726	-95.07970295

Crash ID	Crash Severity	Crash Year	First Harmful Event	Latitude	Longitude
17978006	A - SUSPECTED SERIOUS INJURY	2020	FIXED OBJECT	30.40860815	-94.84708109
17985973	C - POSSIBLE INJURY	2020	FIXED OBJECT	30.36823451	-95.0751131
17983727	N - NOT INJURED	2020	FIXED OBJECT	30.29380448	-95.08697189
17985955	N - NOT INJURED	2020	MOTOR VEHICLE IN TRANSPORT	30.3455605	-95.08846382
17986399	N - NOT INJURED	2020	MOTOR VEHICLE IN TRANSPORT	30.05653614	-94.80696324
17987061	N - NOT INJURED	2020	PARKED CAR	30.06026472	-94.78581322
17987789	N - NOT INJURED	2020	MOTOR VEHICLE IN TRANSPORT	30.34313379	-95.08987303
18005911	B - SUSPECTED MINOR INJURY	2020	MOTOR VEHICLE IN TRANSPORT	No Data	No Data
17975307	N - NOT INJURED	2020	MOTOR VEHICLE IN TRANSPORT	30.04508929	-94.8880091
17983733	N - NOT INJURED	2020	FIXED OBJECT	29.96565519	-94.96084843
18005912	N - NOT INJURED	2020	MOTOR VEHICLE IN TRANSPORT	No Data	No Data
17986642	N - NOT INJURED	2020	MOTOR VEHICLE IN TRANSPORT	30.2819815	-94.94496718
17995159	C - POSSIBLE INJURY	2020	MOTOR VEHICLE IN TRANSPORT	30.02663622	-94.89393415
17995160	C - POSSIBLE INJURY	2020	FIXED OBJECT	30.04100717	-94.89327682
17979002	N - NOT INJURED	2020	ANIMAL	29.93032316	-94.90194457
17979662	N - NOT INJURED	2020	FIXED OBJECT	30.10416077	-94.91679777
17981083	N - NOT INJURED	2020	MOTOR VEHICLE IN TRANSPORT	30.04840985	-94.88382509
17985962	N - NOT INJURED	2020	MOTOR VEHICLE IN TRANSPORT	30.36823451	-95.0751131
17994101	N - NOT INJURED	2020	MOTOR VEHICLE IN TRANSPORT	30.45438723	-94.80321452
17996633	N - NOT INJURED	2020	MOTOR VEHICLE IN TRANSPORT	30.34319467	-95.08282314
17999565	N - NOT INJURED	2020	MOTOR VEHICLE IN TRANSPORT	30.08271878	-94.76927774
17984831	N - NOT INJURED	2020	FIXED OBJECT	30.04737626	-94.8922876
17984821	C - POSSIBLE INJURY	2020	MOTOR VEHICLE IN TRANSPORT	30.05312277	-94.89610656
17990637	N - NOT INJURED	2020	FIXED OBJECT	30.34092914	-95.09795588
18005913	N - NOT INJURED	2020	FIXED OBJECT	30.3988332	-94.82078616
17984822	N - NOT INJURED	2020	MOTOR VEHICLE IN TRANSPORT	30.0535965	-94.89642532
17986643	N - NOT INJURED	2020	MOTOR VEHICLE IN TRANSPORT	30.2872211	-95.12456224
17991907	C - POSSIBLE INJURY	2020	FIXED OBJECT	30.32965125	-95.09943578
17986011	N - NOT INJURED	2020	OVERTURNED	30.08157516	-94.86278531
17991196	K - FATAL INJURY	2020	MOTOR VEHICLE IN TRANSPORT	30.28430468	-94.82277487
18005914	B - SUSPECTED MINOR INJURY	2020	FIXED OBJECT	29.99339689	-94.74408389
18005915	N - NOT INJURED	2020	MOTOR VEHICLE IN TRANSPORT	No Data	No Data
17988107	N - NOT INJURED	2020	MOTOR VEHICLE IN TRANSPORT	30.0475936	-94.88942901
17988109	N - NOT INJURED	2020	MOTOR VEHICLE IN TRANSPORT	30.04630338	-94.89268304
17997274	N - NOT INJURED	2020	MOTOR VEHICLE IN TRANSPORT	30.27508655	-95.1344096
18003936	N - NOT INJURED	2020	MOTOR VEHICLE IN TRANSPORT	30.35258616	-95.08996581
17993258	N - NOT INJURED	2020	MOTOR VEHICLE IN TRANSPORT	30.05698732	-94.89872985
17993520	N - NOT INJURED	2020	MOTOR VEHICLE IN TRANSPORT	30.33601384	-95.09460227
18010896	N - NOT INJURED	2020	MOTOR VEHICLE IN TRANSPORT	30.07049504	-94.78916925
18030561	C - POSSIBLE INJURY	2020	MOTOR VEHICLE IN TRANSPORT	30.35309507	-95.0895148
17995156	C - POSSIBLE INJURY	2020	MOTOR VEHICLE IN TRANSPORT	30.04626657	-94.94048486
17997276	N - NOT INJURED	2020	MOTOR VEHICLE IN TRANSPORT	No Data	No Data
17997281	B - SUSPECTED MINOR INJURY	2020	MOTOR VEHICLE IN TRANSPORT	29.94471759	-94.84202273
17997282	N - NOT INJURED	2020	PARKED CAR	No Data	No Data
17998719	N - NOT INJURED	2020	MOTOR VEHICLE IN TRANSPORT	30.05735432	-94.79583701
18008922	C - POSSIBLE INJURY	2020	FIXED OBJECT	30.02086352	-94.52867261
18009269	C - POSSIBLE INJURY	2020	MOTOR VEHICLE IN TRANSPORT	30.33605957	-95.09960938
18016559	N - NOT INJURED	2020	MOTOR VEHICLE IN TRANSPORT	30.05199473	-94.8898732
18024634	N - NOT INJURED	2020	FIXED OBJECT	30.15680448	-94.75089352
18024635	N - NOT INJURED	2020	MOTOR VEHICLE IN TRANSPORT	30.1105509	-94.63869644
17993254	B - SUSPECTED MINOR INJURY	2020	MOTOR VEHICLE IN TRANSPORT	30.04203224	-94.89339447
17994559	B - SUSPECTED MINOR INJURY	2020	PARKED CAR	30.11836336	-94.64329505
17995129	N - NOT INJURED	2020	MOTOR VEHICLE IN TRANSPORT	30.03858473	-94.8849732

Crash ID	Crash Severity	Crash Year	First Harmful Event	Latitude	Longitude
17995155	N - NOT INJURED	2020	MOTOR VEHICLE IN TRANSPORT	30.06545994	-94.90444148
17996634	N - NOT INJURED	2020	MOTOR VEHICLE IN TRANSPORT	30.3359073	-95.09366822
18024624	N - NOT INJURED	2020	MOTOR VEHICLE IN TRANSPORT	30.2890189	-95.12306895
17997277	A - SUSPECTED SERIOUS INJURY	2020	FIXED OBJECT	30.10445046	-94.91679324
17996441	N - NOT INJURED	2020	MOTOR VEHICLE IN TRANSPORT	30.04630108	-94.89227588
17996442	N - NOT INJURED	2020	MOTOR VEHICLE IN TRANSPORT	30.04645157	-94.89167023
17997278	N - NOT INJURED	2020	FIXED OBJECT	29.96223888	-94.71860988
18009663	N - NOT INJURED	2020	FIXED OBJECT	30.32184472	-95.10151509
18024619	N - NOT INJURED	2020	MOTOR VEHICLE IN TRANSPORT	30.3189757	-95.10310508
18004816	A - SUSPECTED SERIOUS INJURY	2020	MOTOR VEHICLE IN TRANSPORT	29.8883665	-94.89501812
18006239	N - NOT INJURED	2020	MOTOR VEHICLE IN TRANSPORT	30.32147524	-95.08755431
18010890	N - NOT INJURED	2020	MOTOR VEHICLE IN TRANSPORT	30.05848429	-94.78283475
18024636	N - NOT INJURED	2020	MOTOR VEHICLE IN TRANSPORT	30.05352965	-94.74330282
18002597	A - SUSPECTED SERIOUS INJURY	2020	MOTOR VEHICLE IN TRANSPORT	29.98734123	-94.96633195
18005916	N - NOT INJURED	2020	MOTOR VEHICLE IN TRANSPORT	30.11291785	-94.86824214
18006664	N - NOT INJURED	2020	MOTOR VEHICLE IN TRANSPORT	30.04849473	-94.8875532
18024637	N - NOT INJURED	2020	ANIMAL	29.95855129	-94.91158532
18030622	N - NOT INJURED	2020	MOTOR VEHICLE IN TRANSPORT	30.3409597	-95.08534567
18002594	C - POSSIBLE INJURY	2020	FIXED OBJECT	30.05366637	-94.85452147
18005367	N - NOT INJURED	2020	MOTOR VEHICLE IN TRANSPORT	30.34104766	-95.08267432
18006667	N - NOT INJURED	2020	MOTOR VEHICLE IN TRANSPORT	30.04649649	-94.88625772
18022075	C - POSSIBLE INJURY	2020	MOTOR VEHICLE IN TRANSPORT	30.05656821	-94.79668217
18005624	N - NOT INJURED	2020	MOTOR VEHICLE IN TRANSPORT	30.29169413	-95.08696653
18005917	N - NOT INJURED	2020	FIXED OBJECT	30.43277371	-94.81352839
18006662	B - SUSPECTED MINOR INJURY	2020	MOTOR VEHICLE IN TRANSPORT	30.04846163	-94.88375923
18013269	B - SUSPECTED MINOR INJURY	2020	OVERTURNED	30.16164835	-94.88038053
18020987	N - NOT INJURED	2020	MOTOR VEHICLE IN TRANSPORT	30.09349644	-94.75418021
18024639	N - NOT INJURED	2020	OVERTURNED	29.99188112	-94.68249991
18006671	C - POSSIBLE INJURY	2020	MOTOR VEHICLE IN TRANSPORT	29.98786736	-94.96565247
18007199	N - NOT INJURED	2020	PARKED CAR	No Data	No Data
18009004	N - NOT INJURED	2020	MOTOR VEHICLE IN TRANSPORT	30.31339745	-95.10626587
18009788	N - NOT INJURED	2020	MOTOR VEHICLE IN TRANSPORT	30.04631463	-94.9184932
18010891	N - NOT INJURED	2020	MOTOR VEHICLE IN TRANSPORT	30.05655052	-94.79579322
18010892	N - NOT INJURED	2020	MOTOR VEHICLE IN TRANSPORT	30.05655052	-94.79579322
18024621	N - NOT INJURED	2020	FIXED OBJECT	30.1408716	-94.92799489
18030549	N - NOT INJURED	2020	MOTOR VEHICLE IN TRANSPORT	30.34253417	-95.08571507
18007408	N - NOT INJURED	2020	MOTOR VEHICLE IN TRANSPORT	30.04203224	-94.89339447
18007421	C - POSSIBLE INJURY	2020	MOTOR VEHICLE IN TRANSPORT	30.04143284	-94.88290693
18007428	N - NOT INJURED	2020	MOTOR VEHICLE IN TRANSPORT	30.04621532	-94.89152871
18008112	B - SUSPECTED MINOR INJURY	2020	MOTOR VEHICLE IN TRANSPORT	30.10005472	-94.9444924
18024620	N - NOT INJURED	2020	ANIMAL	No Data	No Data
18024622	A - SUSPECTED SERIOUS INJURY	2020	ANIMAL	30.17639406	-94.87268527
18030547	K - FATAL INJURY	2020	MOTOR VEHICLE IN TRANSPORT	30.34191314	-95.09733808
18008747	C - POSSIBLE INJURY	2020	FIXED OBJECT	29.97474931	-94.90779087
18008748	N - NOT INJURED	2020	MOTOR VEHICLE IN TRANSPORT	30.04595452	-94.97613417
18024630	N - NOT INJURED	2020	FIXED OBJECT	30.09838475	-94.71632426
18030550	N - NOT INJURED	2020	OTHER NON COLLISION	30.30880693	-95.10894239
18009669	N - NOT INJURED	2020	OTHER OBJECT	30.32184472	-95.10151509
18014280	N - NOT INJURED	2020	MOTOR VEHICLE IN TRANSPORT	30.04291473	-94.8892732
18024628	N - NOT INJURED	2020	FIXED OBJECT	29.93665557	-94.83831231
18024631	N - NOT INJURED	2020	ANIMAL	30.0456547	-95.03785864
18030552	N - NOT INJURED	2020	MOTOR VEHICLE IN TRANSPORT	30.33950974	-95.09198184
18012693	N - NOT INJURED	2020	MOTOR VEHICLE IN TRANSPORT	30.30880693	-95.10894239

Crash ID	Crash Severity	Crash Year	First Harmful Event	Latitude	Longitude
18014279	N - NOT INJURED	2020	MOTOR VEHICLE IN TRANSPORT	30.04232335	-94.89290438
18014850	C - POSSIBLE INJURY	2020	MOTOR VEHICLE IN TRANSPORT	No Data	No Data
18015563	N - NOT INJURED	2020	MOTOR VEHICLE IN TRANSPORT	30.32319923	-95.10079822
18024626	N - NOT INJURED	2020	MOTOR VEHICLE IN TRANSPORT	29.89544483	-94.81406701
18024629	N - NOT INJURED	2020	MOTOR VEHICLE IN TRANSPORT	30.34423445	-95.09585818
18024633	N - NOT INJURED	2020	FIXED OBJECT	30.24412518	-94.74138664
18030551	N - NOT INJURED	2020	MOTOR VEHICLE IN TRANSPORT	30.36094352	-95.03782026
18048006	N - NOT INJURED	2020	MOTOR VEHICLE IN TRANSPORT	30.21654982	-95.09514361
18024640	N - NOT INJURED	2020	MOTOR VEHICLE IN TRANSPORT	30.36564558	-95.00712468
18017679	N - NOT INJURED	2020	MOTOR VEHICLE IN TRANSPORT	30.04142184	-94.89482217
18017720	C - POSSIBLE INJURY	2020	MOTOR VEHICLE IN TRANSPORT	30.04595452	-94.97613417
18018874	N - NOT INJURED	2020	MOTOR VEHICLE IN TRANSPORT	30.04649584	-94.88625967
18020351	N - NOT INJURED	2020	MOTOR VEHICLE IN TRANSPORT	30.0859608	-94.86192464
18024632	99 - UNKNOWN	2020	FIXED OBJECT	30.00740851	-94.95923464
18036804	N - NOT INJURED	2020	MOTOR VEHICLE IN TRANSPORT	30.05658412	-94.79751326
18018154	N - NOT INJURED	2020	MOTOR VEHICLE IN TRANSPORT	No Data	No Data
18018875	N - NOT INJURED	2020	MOTOR VEHICLE IN TRANSPORT	No Data	No Data
18018877	N - NOT INJURED	2020	MOTOR VEHICLE IN TRANSPORT	30.0445542	-94.89041896
18036731	B - SUSPECTED MINOR INJURY	2020	FIXED OBJECT	30.05522468	-94.78276895
18037419	N - NOT INJURED	2020	MOTOR VEHICLE IN TRANSPORT	30.21485425	-95.09666165
18019665	N - NOT INJURED	2020	MOTOR VEHICLE IN TRANSPORT	30.0496919	-94.8810495
18023765	N - NOT INJURED	2020	MOTOR VEHICLE IN TRANSPORT	30.04203224	-94.89339447
18024649	A - SUSPECTED SERIOUS INJURY	2020	FIXED OBJECT	30.10433113	-94.90622982
18030553	N - NOT INJURED	2020	OTHER NON COLLISION	30.33341837	-95.06083233
18024643	N - NOT INJURED	2020	MOTOR VEHICLE IN TRANSPORT	30.29173885	-95.07561983
18026349	N - NOT INJURED	2020	ANIMAL	30.11974896	-94.87014357
18026354	N - NOT INJURED	2020	MOTOR VEHICLE IN TRANSPORT	29.99898023	-94.95924042
18028287	N - NOT INJURED	2020	MOTOR VEHICLE IN TRANSPORT	29.93874693	-94.90336761
18028289	N - NOT INJURED	2020	MOTOR VEHICLE IN TRANSPORT	30.01486934	-94.89453742
18030554	N - NOT INJURED	2020	MOTOR VEHICLE IN TRANSPORT	30.336066	-95.09637291
18030562	N - NOT INJURED	2020	MOTOR VEHICLE IN TRANSPORT	30.33383942	-95.06040955
18040632	N - NOT INJURED	2020	MOTOR VEHICLE IN TRANSPORT	30.11861668	-94.87007425
18024646	C - POSSIBLE INJURY	2020	MOTOR VEHICLE IN TRANSPORT	30.34243673	-95.09700639
18024647	N - NOT INJURED	2020	FIXED OBJECT	No Data	No Data
18024648	N - NOT INJURED	2020	FIXED OBJECT	30.27508655	-95.1344096
18028290	N - NOT INJURED	2020	FIXED OBJECT	30.01450402	-94.93056839
18030555	N - NOT INJURED	2020	MOTOR VEHICLE IN TRANSPORT	30.33741594	-95.09930937
18030560	B - SUSPECTED MINOR INJURY	2020	MOTOR VEHICLE IN TRANSPORT	30.35058212	-95.08554077
18028291	C - POSSIBLE INJURY	2020	MOTOR VEHICLE IN TRANSPORT	30.04630913	-94.89835877
18030556	A - SUSPECTED SERIOUS INJURY	2020	FIXED OBJECT	30.32472578	-95.10011072
18030557	N - NOT INJURED	2020	MOTOR VEHICLE IN TRANSPORT	30.34558538	-95.08845024
18030559	N - NOT INJURED	2020	MOTOR VEHICLE IN TRANSPORT	30.33655711	-95.09347789
18031510	N - NOT INJURED	2020	MOTOR VEHICLE IN TRANSPORT	30.05655052	-94.79579322
18037422	C - POSSIBLE INJURY	2020	FIXED OBJECT	30.41589986	-94.76619664
18026363	N - NOT INJURED	2020	FIXED OBJECT	30.00757473	-94.70882325
18030503	N - NOT INJURED	2020	FIXED OBJECT	30.32152176	-94.95009613
18030504	N - NOT INJURED	2020	MOTOR VEHICLE IN TRANSPORT	No Data	No Data
18038238	N - NOT INJURED	2020	MOTOR VEHICLE IN TRANSPORT	30.04794103	-94.88442143
18039604	B - SUSPECTED MINOR INJURY	2020	MOTOR VEHICLE IN TRANSPORT	29.94887283	-94.70936959
18039606	C - POSSIBLE INJURY	2020	FIXED OBJECT	30.32251337	-94.98258967
18030563	N - NOT INJURED	2020	MOTOR VEHICLE IN TRANSPORT	30.33383962	-95.06040733
18034856	99 - UNKNOWN	2020	FIXED OBJECT	30.05448558	-94.8915213
18040705	B - SUSPECTED MINOR INJURY	2020	FIXED OBJECT	No Data	No Data

Crash ID	Crash Severity	Crash Year	First Harmful Event	Latitude	Longitude
18040949	N - NOT INJURED	2020	MOTOR VEHICLE IN TRANSPORT	30.21358354	-95.10678333
18054394	B - SUSPECTED MINOR INJURY	2020	MOTOR VEHICLE IN TRANSPORT	30.34106426	-95.08401316
18036723	N - NOT INJURED	2020	MOTOR VEHICLE IN TRANSPORT	30.05764261	-94.78742944
18040930	N - NOT INJURED	2020	MOTOR VEHICLE IN TRANSPORT	29.99262731	-94.96656467
18048010	A - SUSPECTED SERIOUS INJURY	2020	OVERTURNED	30.04171172	-94.67587542
18053696	N - NOT INJURED	2020	MOTOR VEHICLE IN TRANSPORT	30.33413841	-95.09410892
18066211	N - NOT INJURED	2020	MOTOR VEHICLE IN TRANSPORT	30.34281467	-95.09479313
18036992	N - NOT INJURED	2020	FIXED OBJECT	30.04594661	-94.97629222
18036997	N - NOT INJURED	2020	MOTOR VEHICLE IN TRANSPORT	29.98789674	-94.96561181
18039506	B - SUSPECTED MINOR INJURY	2020	MOTOR VEHICLE IN TRANSPORT	29.98784023	-94.96568574
18040633	N - NOT INJURED	2020	OVERTURNED	30.24695972	-94.74236963
18060092	N - NOT INJURED	2020	MOTOR VEHICLE IN TRANSPORT	30.33601384	-95.09460227
18055703	99 - UNKNOWN	2020	FIXED OBJECT	No Data	No Data
18059784	N - NOT INJURED	2020	MOTOR VEHICLE IN TRANSPORT	30.28566568	-95.12582042