



MKT Trail at 5th St (Heights) January 2022 Report


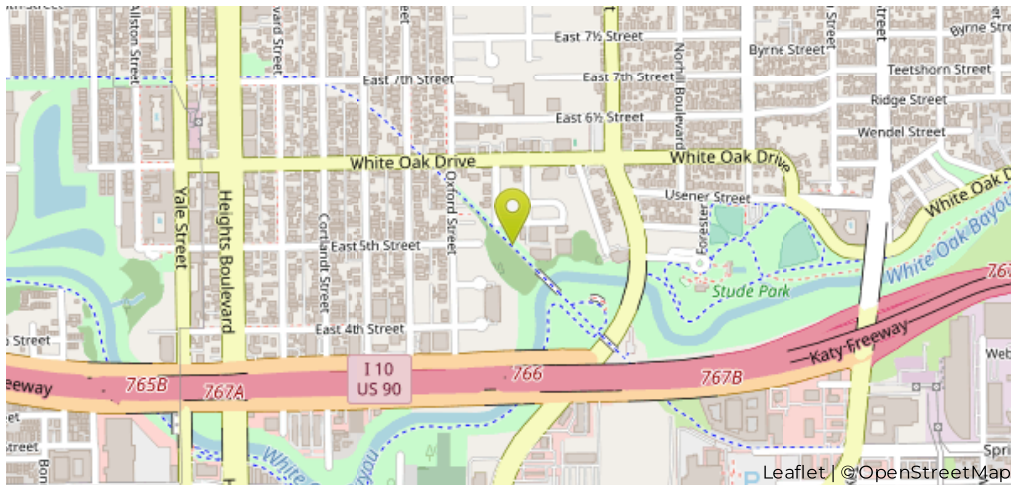


Christopher Whaley, christopher.whaley@h-gac.com
02/01/2022

MKT at 5th

January 1, 2022 → January 31, 2022

Counting Sites Map



Monthly Updates:

The bridge across White Oak Bayou to the east of this counter remains closed. H-GAC staff has also confirmed that the equipment is counting accurately, but all traffic is being counted as pedestrians rather than being separated into pedestrians or cyclists. While we believe it is an accurate count, we deployed a secondary counter in mid-December to verify this. We will publish this data as a companion to the official Eco-Visio report.

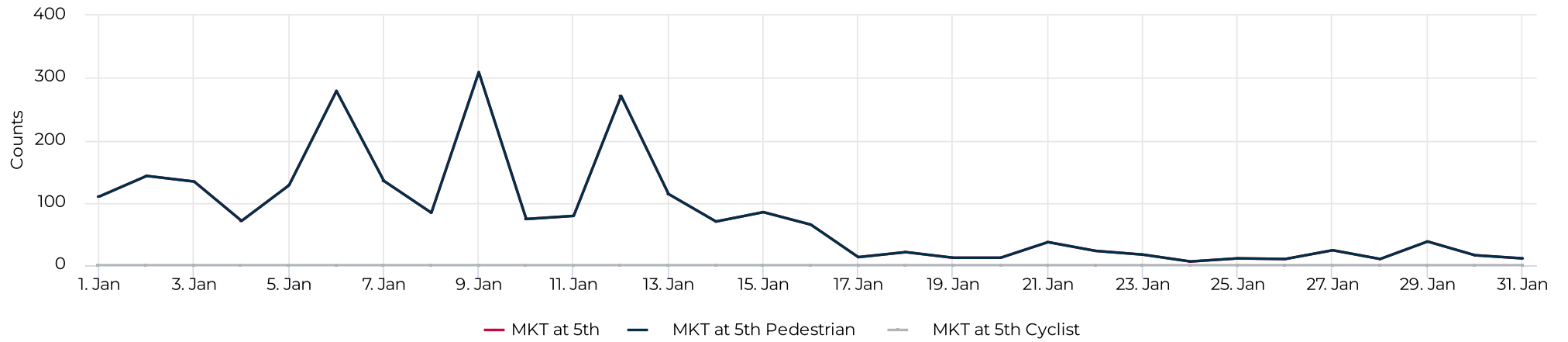
Key Figures Summary

Site	Total ▼	Daily Average	Peak Day	Peak Count
MKT at 5th	2,412	78	Sun Jan 9, 2022	309
MKT at 5th Pedestrian	2,412	78	Sun Jan 9, 2022	309
Pedestrians SB	1,875	60	Sun Jan 9, 2022	295
Pedestrians NB	537	17	Thu Jan 6, 2022	71
MKT at 5th Cyclist	0	0	Tue Jan 11, 2022	0
Bicycles SB	0	0	Fri Jan 21, 2022	0
Bicycles NB	0	0	Sat Jan 1, 2022	0

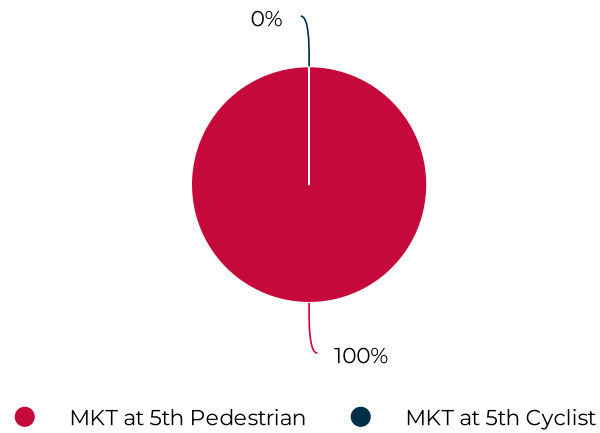
MKT at 5th

January 1, 2022 → January 31, 2022

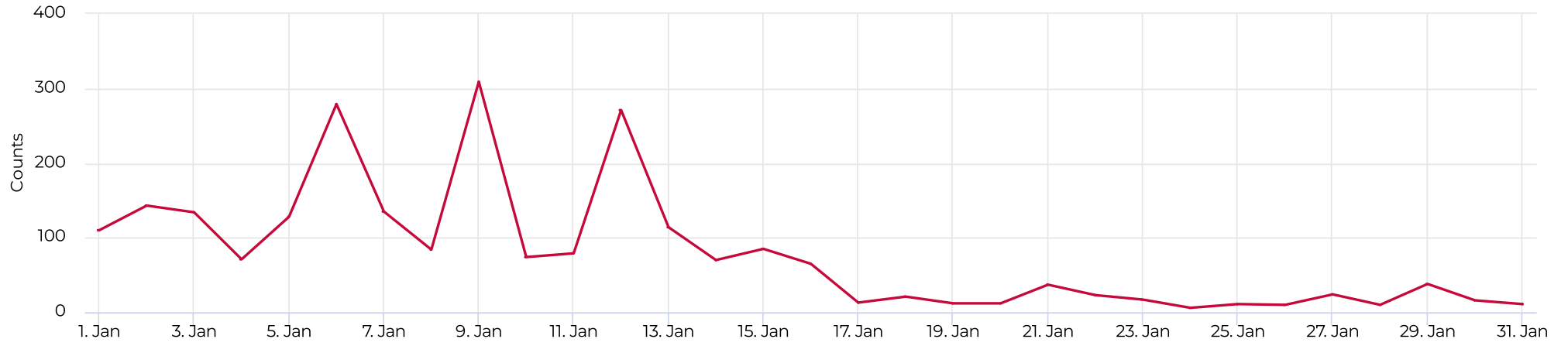
Daily traffic



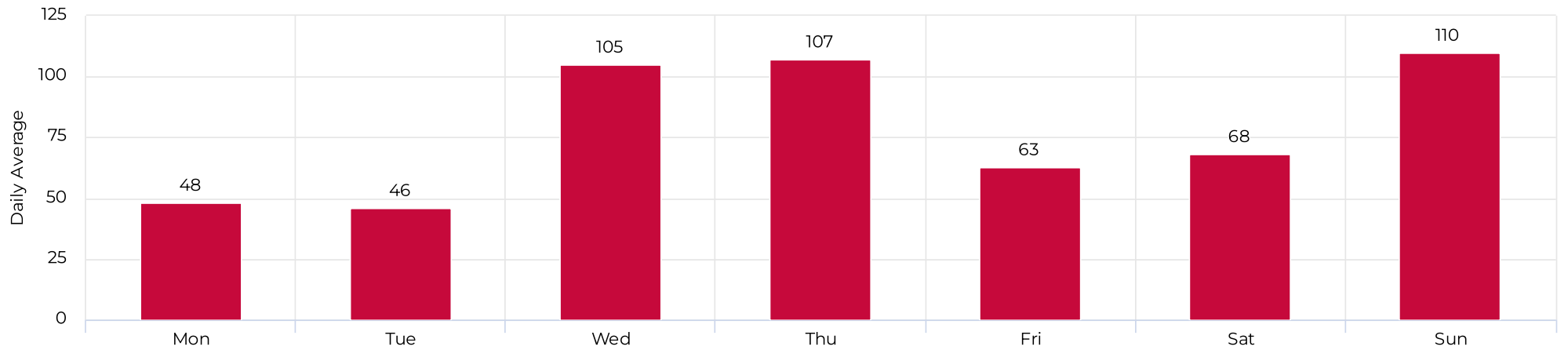
Distribution



Daily Data (Pedestrian)



Pedestrian Profile (Daily)



January 1, 2022 → January 31, 2022

Pedestrian - Weekday Profile (Hourly)

📅 08/01/2022 → 08/31/2022

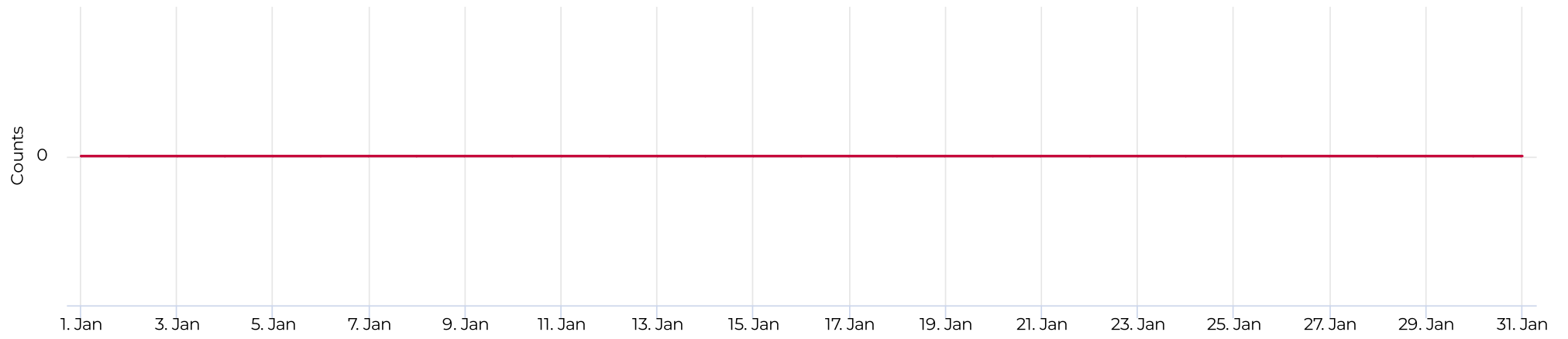
No Data

Pedestrian - Weekend Profile (Hourly)

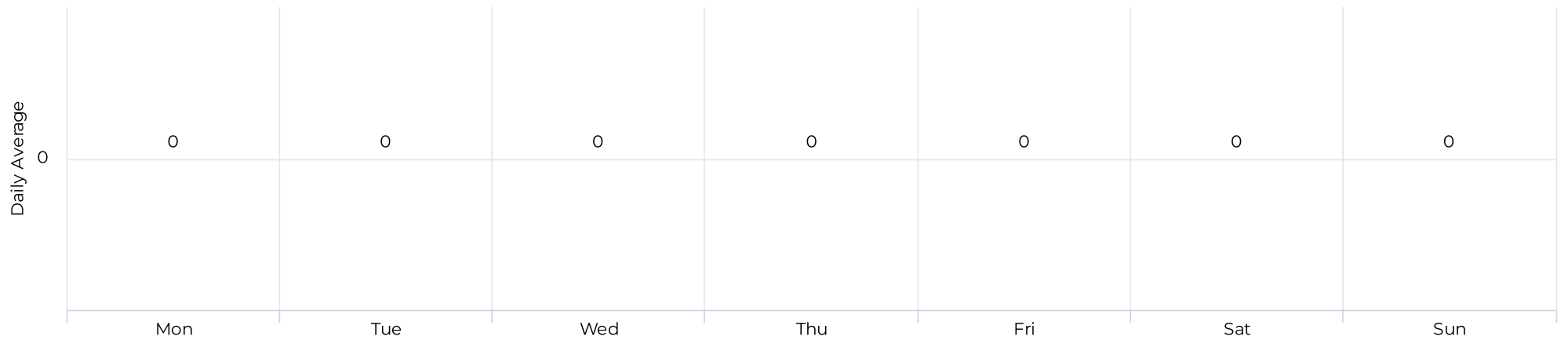
📅 08/01/2022 → 08/31/2022

No Data

Cyclist Total (Daily)



Cyclist Profile (Daily)



January 1, 2022 → January 31, 2022

Cyclist - Weekday Profile (Hourly)

📅 08/01/2022 → 08/31/2022

No Data

Cyclist - Weekend Profile (Hourly)

📅 08/01/2022 → 08/31/2022

No Data