


# 2023 Multijurisdictional Hazard Mitigation Plan Update

Meeting #3: Public Engagement Planning

h-gac.com      Serving Today • Planning for Tomorrow




1

## Meeting Agenda

- Welcome
- Recap Online Survey Results
- Timeline
- Public Engagement Planning
- H-GAC Website Updates

h-gac.com      Serving Today • Planning for Tomorrow



2

# Online Survey Results

- 7 responses
  - Share! Share! Share!
  
- Survey is still open
  - Please share with your communities!
  - When do we want to close the survey to new responses?

-SURVEY RESPONSE REVIEW-



3

# Updated Project Timeline

	March	April	May	June	July	August	Sept.	Oct.	Nov.
Kickoff Meeting									
Risk Assessment		HAZUS							
Capability Assessment									
Public Input Workshop/ Events						#1 WE ARE HERE			
Mitigation Action Plan Workshop									
Plan Drafting									
Review Final Draft									
Plan Adoption									
Submit Plan to State & FEMA									



4

# Public Engagement Event

- Location
  - ?
- Date
  - ? Dependent on availability of location
- Time
  - ?
- Format
  - 2-hour Public Meeting/Hearing?
    - Presentation, activities for engagement, after normal work hours, opportunities for questions/input/discussion
  - ½ or all-day pop-in event?
    - Engagement activities in one space available all day for stakeholders

h-gac.com

Serving Today • Planning for Tomorrow



5



h-gac.com

Serving Today • Planning for Tomorrow

www.hgac.com

6

# H-GAC Website Updates





## Hazard Mitigation Planning

The H-GAC region is susceptible to a range of natural disasters like flooding, tornadoes, drought, and wildfires. Hazard mitigation is the use of long- and short-term strategies (such as planning, policy changes, programs, projects, and other activities) to reduce or alleviate the loss of life, personal injury, and property damage that can result from a disaster. While we cannot eliminate the threat of disasters, sound planning, collaboration, and preemptive action can help minimize their impacts.

FEMA requires every locality to maintain a hazard mitigation plan that examines the risk and impact of natural disasters and provides strategies for reducing impacts to people and property. A Hazard Mitigation Plan must be updated every 5 years to ensure relevancy and continued support from FEMA for its mitigation projects.

H-GAC has helped several counties develop or update their hazard mitigation plans, ensuring that participating communities are eligible for FEMA mitigation funding. H-GAC is committed to working with local governments to ensure that the region is as prepared as possible. Previous and current hazard mitigation work can be found below.

### Hazard Mitigation Plans


- Austin County 1 
- Brazoria County 1 
- Chambers County 1 
- City of Angleton 

#### Hazard Mitigation Planning

##### Contact Information

Would you like to contact us about this topic?  
Please contact:

**Amanda Ashcroft**  
[Amanda.Ashcroft@h-gac.com](mailto:Amanda.Ashcroft@h-gac.com)  
 713-993-4545

h-gac.com      Serving Today • Planning for Tomorrow      

7

# Contact Information

**Amanda Ashcroft, AICP**  
*Planner, Community & Environmental*  
 Houston-Galveston Area Council  
[Amanda.Ashcroft@h-gac.com](mailto:Amanda.Ashcroft@h-gac.com)  
 713-993-4545

h-gac.com      Serving Today • Planning for Tomorrow      

8