



Southeast Harris County Subregional Study



***Mike Burns, AICP
Mike Feeney, PE
Steering Committee Meeting 2 – 1/27/2021***

Steering Committee - Meeting 2 Agenda



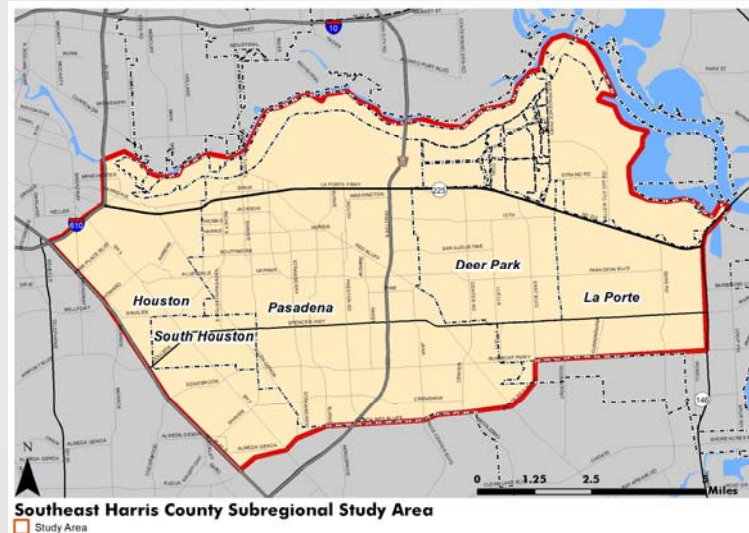
■ Agenda:

1. Big Picture Open Discussion – 15 minutes
2. Vision, Goals & Metrics – 20 minutes
3. Network Screening – 15 minutes
4. Steering Committee Comments – 35 minutes
5. Next Steps – 5 minutes



Open Discussion

- What does success look like in this project?
- What are your priorities?
- What are the biggest challenges to and opportunities from transportation in this area?

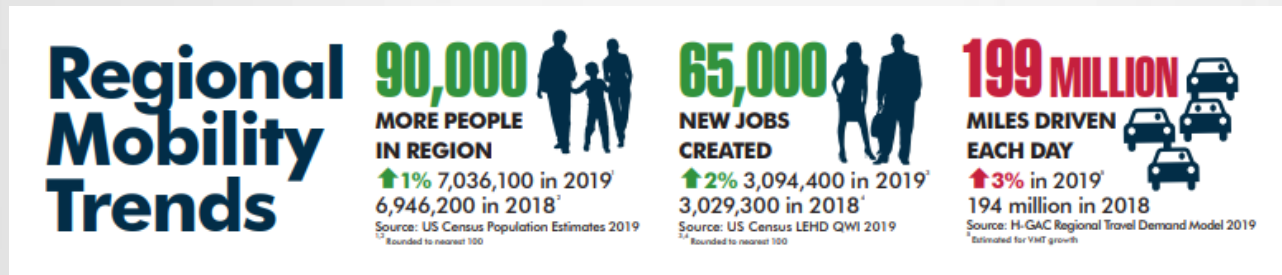


Vision – For Review



■ Vision:

- Recommend improvements to address multimodal transportation, development, and economic policy needs in the subregion that align with H-GAC's goals of mobility, safety, economic competitiveness, transportation asset condition, and natural and cultural resources




Goals and Metrics – For Review



Goals (metrics) - 1 of 2:

- Mobility – Expand and accommodate all roadway users by incorporating Complete Streets principles, as context-appropriate (**connectivity, gaps, cross section**)
- Mobility – Increase operational efficiency and reliability of major intersections and roadways (**v/c, LOS, travel time**)
- Safety – Improve safety on the high-injury network (**predicted changes to crash rates, number of conflict points**)
- Economic – Provide mobility options for residents and visitors (**connectivity, cross section, economic impact, broadband**)
- Economic – Increase truck travel time reliability on the regional freight network (**travel time, delay, stops**)

Goals and Metrics – For Review



Goals (metrics) - 2 of 2:

- Maintenance – Achieve a state of good repair for transportation assets (pavement section & condition, funding, policy)
- Maintenance – Improve transportation asset resiliency and stormwater capacity (pavement section, cross section, truck routes, best practices)
- Natural/Cultural Resources – Reduce transportation emissions (emissions, delay, stops)
- Natural/Cultural Resources – Minimize impacts requiring mitigation (ROW required, access)

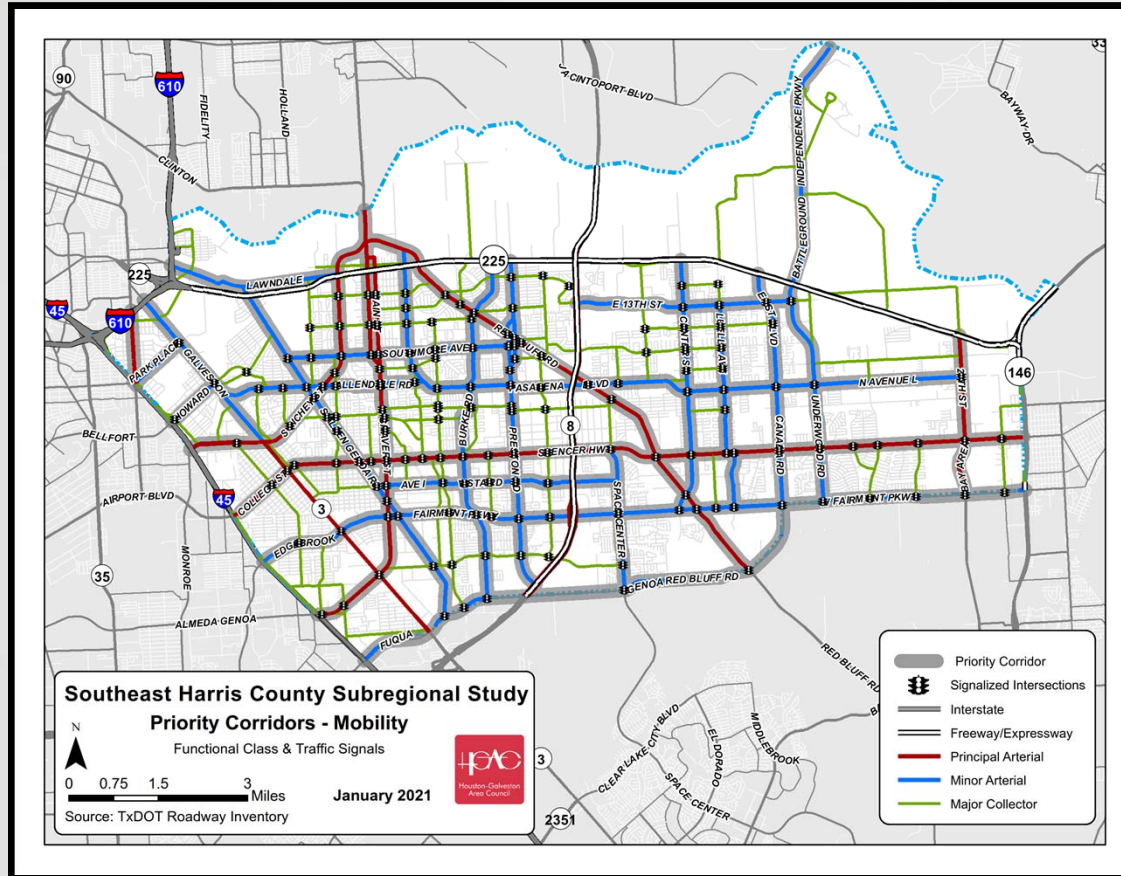
Network Screening - Overview



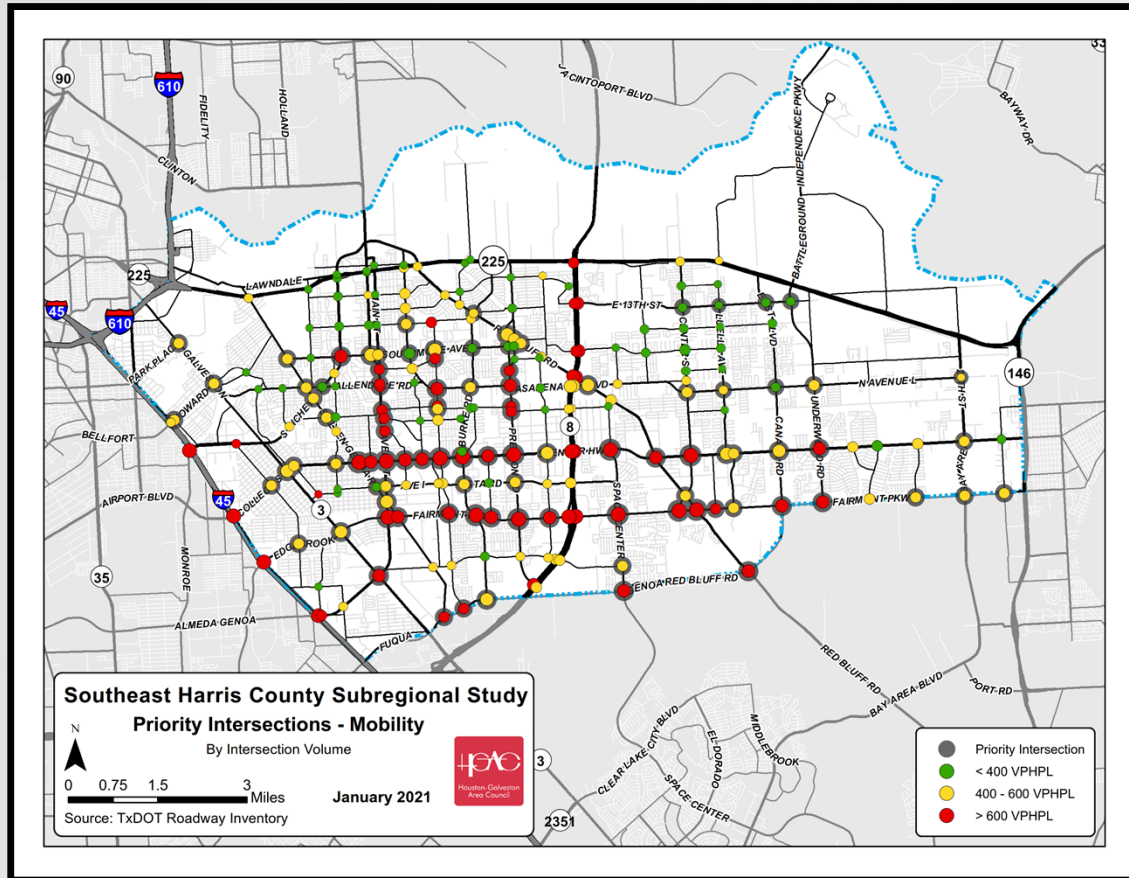
Network screening defines focus areas (intersections and corridors) for further evaluation based on an evaluation of key indicators

- Corridor Mobility – Identify 25 high-congestion corridors
- Intersection Mobility – Identify 100 high-congestion intersections
- Segment Safety – Identify 25 miles of high-crash segments
- Intersection Safety – Identify 50 high-crash intersections

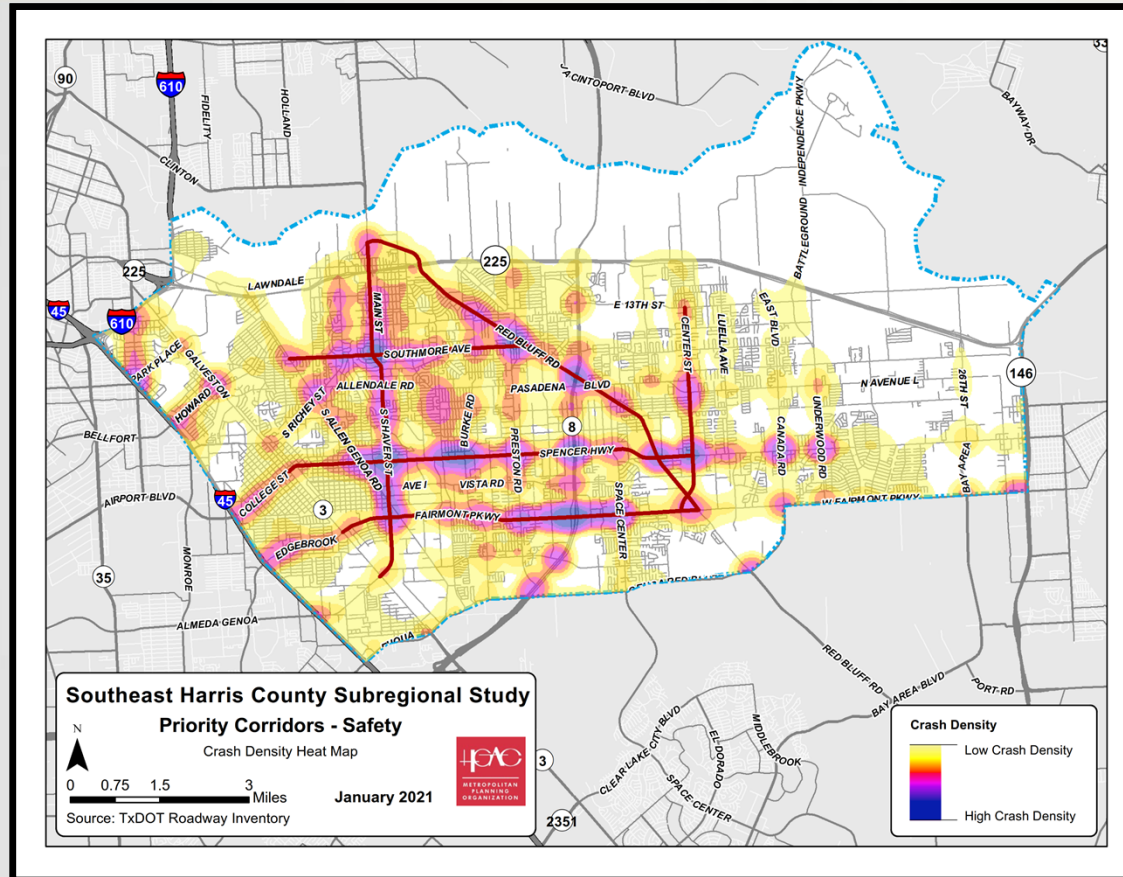
Network Screening – Corridor Mobility



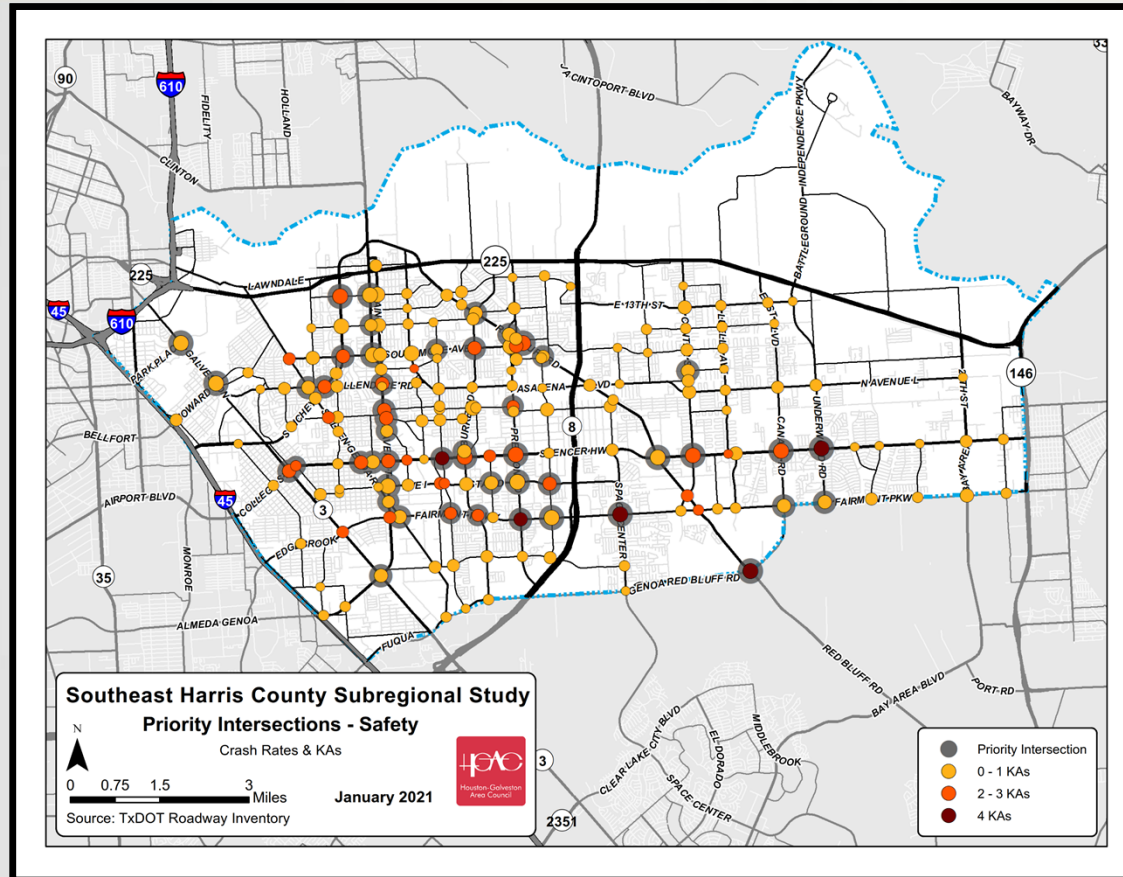
Network Screening – Intersection Mobility



Network Screening – Segment Safety



Network Screening – Intersection Safety



Next Steps



- Finalize Vision Statement, Goals & Metrics
 - Done
- Finalize Network Screening
 - Corridors and Intersections by February 5, 2021
- Schedule Stakeholder Meeting
 - Provide Contact Information by February 5, 2021
- Existing Conditions Analysis
- Developing Public Outreach Tool
- Schedule First Public Meeting (March)
- Date of Next Steering Committee Meeting (March)

Thank You! Further Discussion



For More Information:

- www.h-gac.com/go/seharris
- Mike Burns, AICP
 - Mike.Burns@h-gac.com
- Allie Isbell, AICP
 - Allie.Isbell@h-gac.com