

BEYOND AESTHETICS:



WE'RE EAST ALDINE KEEPING IT "REAL" CYCLED

Veronica Sanches – Director of Operations at EAMD

Selina Valdez – Recycling Coordinator, SMC Logistics

EAST ALDINE DISTRICT PROFILE

- The East Aldine District was created by the Texas Legislature in June 2001 to enhance the physical, social, and economic well being of Aldine. It is a governmental entity administered by a nine-member, volunteer board of directors.
- In August 2002, the board of directors adopted an eight-point Service and Action Plan to address:
 - Water & Sewer Infrastructure
 - Transportation
 - Public Safety & Security
 - Business & Economic Development
 - Mobility, Environmental, & Urban Design
 - Leadership Training
 - Project Staffing & Administration
 - Neighborhood Cleanup



ABOUT EAST ALDINE DISTRICT

OUR MISSION

Positively impact Public Safety, Economic Development, Environmental and Urban Design, and Mobility and Transportation to help create an environment attractive to business, to facilitate profitability, and to promote the redevelopment and growth of the area.

OUR VISION

To provide resources and quality of life for businesses and residents alike in East Aldine.

OUR GOALS

To improve the quality of life for our residents who live and call the District home and invest in our community for economic prosperity for everyone who chooses to work and open a business in East Aldine.



EAST ALDINE TOWN CENTER



*** Lone Star College East Aldine Center**

- Aldine ISD - Avalos P-Tech Early College High School

*** BakerRipley East Aldine Campus**

- Maker Space Fab Lab & Economic Opportunity Center
- Hope Clinic


*** East Aldine District Office**


- Meeting space, Amphitheater, Park, and Splashpad

*** HCSO Storefront**

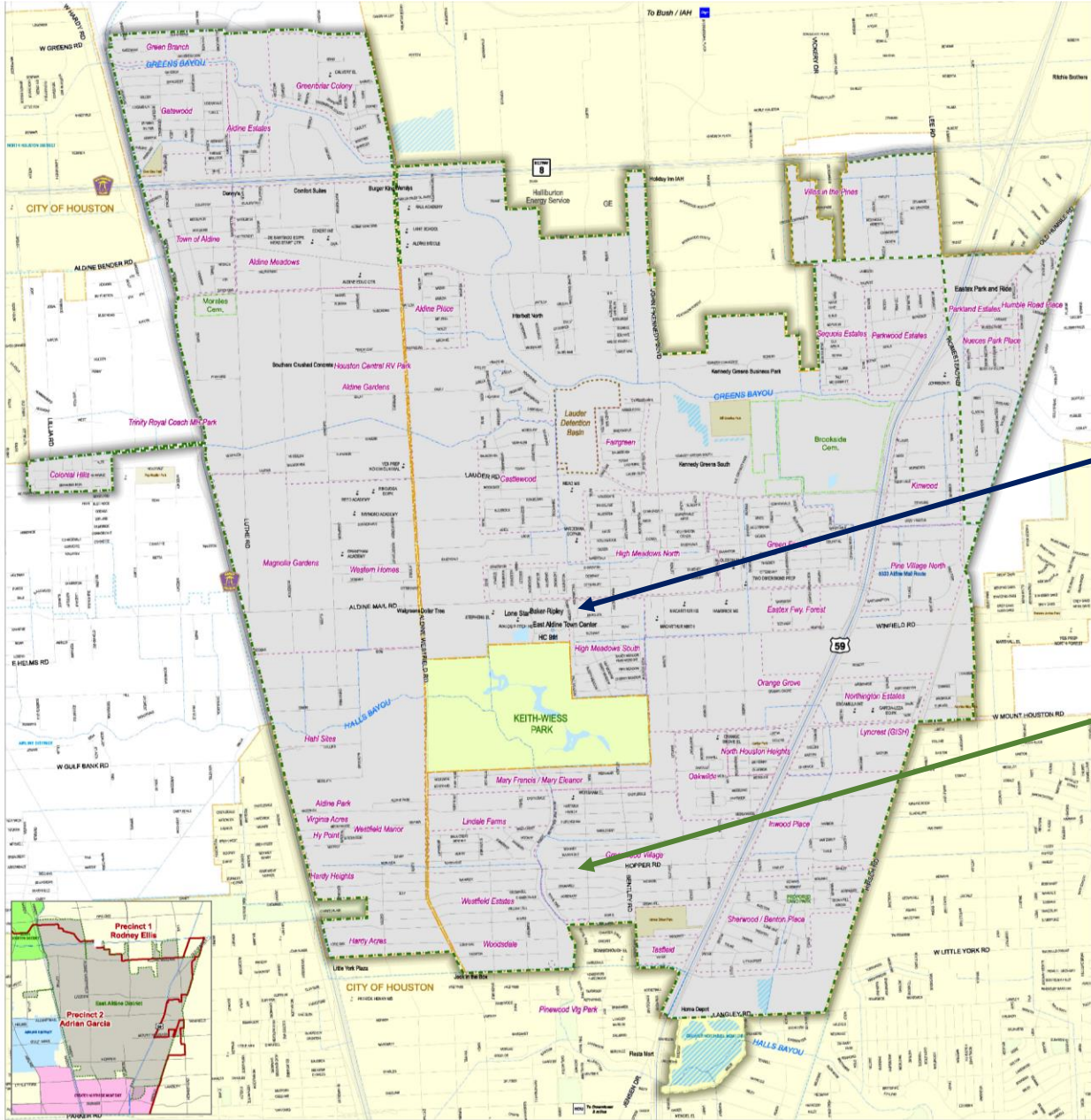
- Commissioner Precinct 2 Office

*** Harris County 9-1-1 Emergency Communications Center**





EAST ALDINE DISTRICT BOUNDARY MAP



East Aldine Town Center

East Aldine Neighborhood Depository & Recycling Center



<ul style="list-style-type: none"> District Boundary Houston City Limit Subdivision Boundary Public School District Office Sheriff Storefront Master Planned Park Cemetery County Park City Park Waterway Detention Basin Lake Highway / Tollway Major Road / Blvd Local Road / Street Railway 	<p>Neighborhoods</p> <table border="0"> <tr> <td>1 Green Branch (NW)</td> <td>10 Parkwood Estates (NE)</td> <td>19 Eastex Fay Forest (SE)</td> <td>28 Greenwood Village (S)</td> </tr> <tr> <td>2 Gatewood (NW)</td> <td>11 Magnolia Gardens (W)</td> <td>20 Orange Grove (SE)</td> <td>29 Westfield Estates (S)</td> </tr> <tr> <td>3 Greentree Colony (NW)</td> <td>12 Castlewood (C)</td> <td>21 High Meadows South (C)</td> <td>30 Lindale Farms (S)</td> </tr> <tr> <td>4 Akline Estates (NW)</td> <td>13 Fairgreen (C)</td> <td>22 Oakwilde (SE)</td> <td>31 Mary Francis / Mary Eleanor (S)</td> </tr> <tr> <td>5 Town of Akline (NW)</td> <td>14 High Meadows North (C)</td> <td>23 North Houston Heights (SE)</td> <td>32 Akline Park (SW)</td> </tr> <tr> <td>6 Akline Meadows (NW)</td> <td>15 Green Forest (E)</td> <td>24 Lyncrest / GISH (SE)</td> <td>33 Colonial Hills (NW)</td> </tr> <tr> <td>7 Akline Place (NW)</td> <td>16 Kinwood (E)</td> <td>25 Inwood Place (SE)</td> <td></td> </tr> <tr> <td>8 Akline Gardens (NW)</td> <td>17 Pine Village North (E)</td> <td>26 Sherwood / Barton Place (SE)</td> <td></td> </tr> <tr> <td>9 Sequoia Estates (NE)</td> <td>18 Northington Estates (E)</td> <td>27 Tauffield (SE)</td> <td></td> </tr> </table>	1 Green Branch (NW)	10 Parkwood Estates (NE)	19 Eastex Fay Forest (SE)	28 Greenwood Village (S)	2 Gatewood (NW)	11 Magnolia Gardens (W)	20 Orange Grove (SE)	29 Westfield Estates (S)	3 Greentree Colony (NW)	12 Castlewood (C)	21 High Meadows South (C)	30 Lindale Farms (S)	4 Akline Estates (NW)	13 Fairgreen (C)	22 Oakwilde (SE)	31 Mary Francis / Mary Eleanor (S)	5 Town of Akline (NW)	14 High Meadows North (C)	23 North Houston Heights (SE)	32 Akline Park (SW)	6 Akline Meadows (NW)	15 Green Forest (E)	24 Lyncrest / GISH (SE)	33 Colonial Hills (NW)	7 Akline Place (NW)	16 Kinwood (E)	25 Inwood Place (SE)		8 Akline Gardens (NW)	17 Pine Village North (E)	26 Sherwood / Barton Place (SE)		9 Sequoia Estates (NE)	18 Northington Estates (E)	27 Tauffield (SE)	
1 Green Branch (NW)	10 Parkwood Estates (NE)	19 Eastex Fay Forest (SE)	28 Greenwood Village (S)																																		
2 Gatewood (NW)	11 Magnolia Gardens (W)	20 Orange Grove (SE)	29 Westfield Estates (S)																																		
3 Greentree Colony (NW)	12 Castlewood (C)	21 High Meadows South (C)	30 Lindale Farms (S)																																		
4 Akline Estates (NW)	13 Fairgreen (C)	22 Oakwilde (SE)	31 Mary Francis / Mary Eleanor (S)																																		
5 Town of Akline (NW)	14 High Meadows North (C)	23 North Houston Heights (SE)	32 Akline Park (SW)																																		
6 Akline Meadows (NW)	15 Green Forest (E)	24 Lyncrest / GISH (SE)	33 Colonial Hills (NW)																																		
7 Akline Place (NW)	16 Kinwood (E)	25 Inwood Place (SE)																																			
8 Akline Gardens (NW)	17 Pine Village North (E)	26 Sherwood / Barton Place (SE)																																			
9 Sequoia Estates (NE)	18 Northington Estates (E)	27 Tauffield (SE)																																			

Harris County Commissioner
 Precinct Boundary Nov. 2021
 Aerial View, USGS NAIP ©2008
 HCAD July 2021

www.eastaldine.org
 March 2022

IDENTIFYING THE NEED OF DISPOSING HEAVY TRASH IN EAD

The Problems

- Battling Illegal Dumping
- Lack of heavy trash service in 47 of 49 neighborhoods
 - Only 2 neighborhoods serviced by heavy trash pickup once a month
- Even while paying private companies, everything is not picked up
- Once a month heavy trash pickup in 2 designated neighborhoods

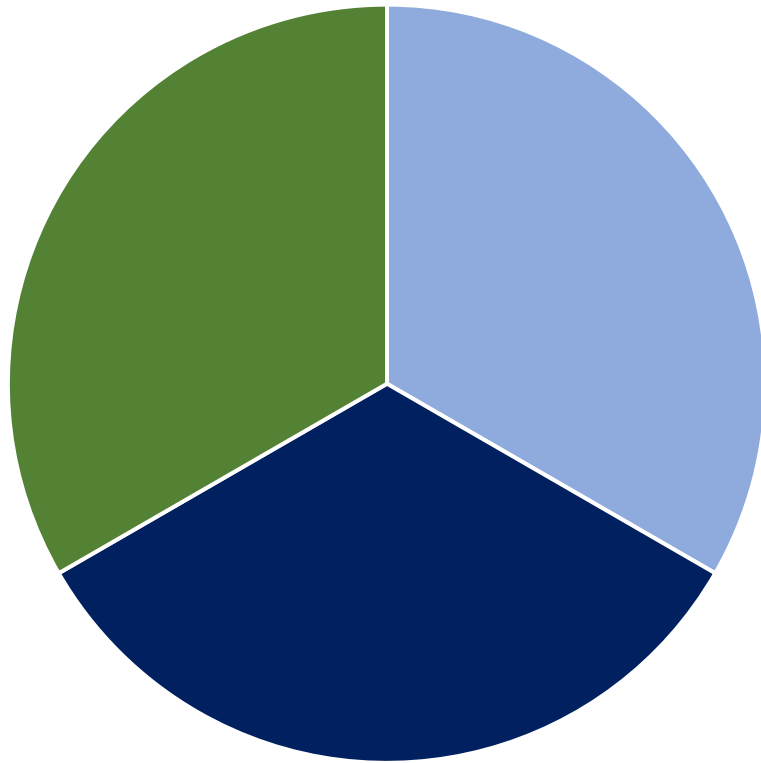
The Solution

- Create and develop the first FREE depository and recycling center for EA residents.



HOW DID WE GET HERE?

Three Pronged Approach




■ Infrastructure ■ Public Service ■ Economic Development

- Beyond the Aesthetics encapsulates all 3 service areas
- Providing a depository helps eliminate illegal dumping and provides residents a site to recycle and dispose of items.
 - Items like metal, tree waste, furniture, wooden fence, construction and demolition debris, tires, etc.

An aerial photograph of a recycling center. In the foreground, there are several rows of recycling bins: a row of green bins, a row of blue bins, and a row of white bins. A long, narrow structure, possibly a conveyor belt or a ramp, runs through the center. In the background, there are several large industrial buildings and a parking lot. The text is overlaid in green on the right side of the image.

EAST-ALBANY
NEIGHBORHOOD
DEPOSITORY & RECYCLING CENTER
RIBBON CUTTING CEREMONY
May 18, 2007



THE EAST ALDINE NEIGHBORHOOD DEPOSITORY AND RECYCLING CENTER (EANDARC)



EAST ALDINE NEIGHBORHOOD DEPOSITORY & RECYCLING CENTER



Since May 2023

Residents Served

347

Neighborhoods Served (out of 49)

27

Tires Collected

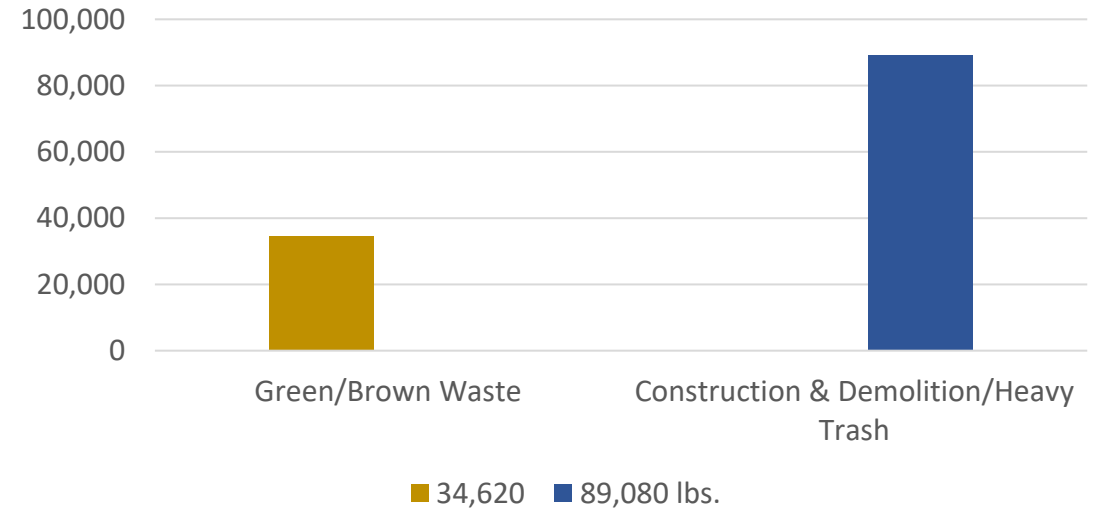
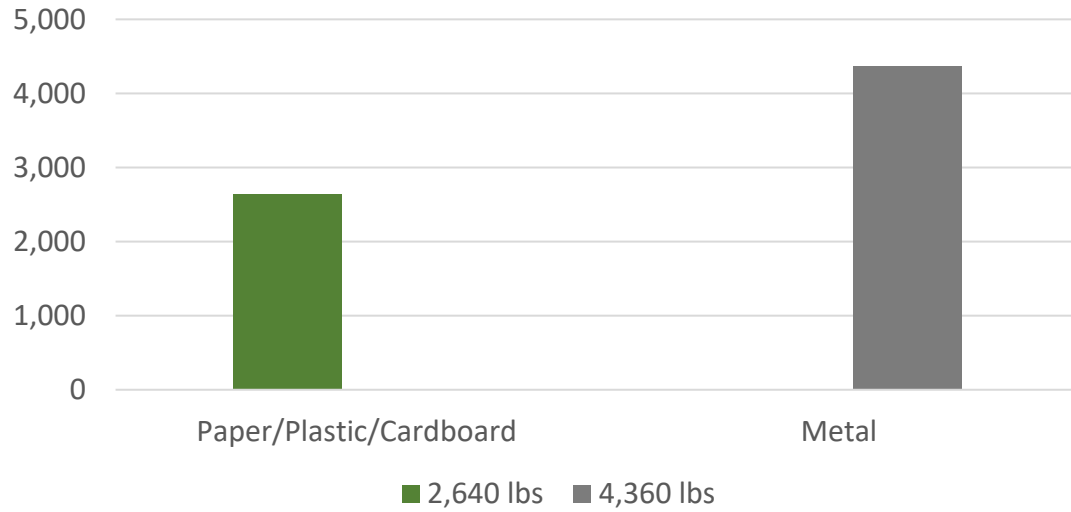
428

“Friendly service and staff. I’m very happy to have a place to dispose of my heavy trash. Thank you!!” Sandra A.




EANDARC BY THE NUMBERS

TOTAL POUNDS DISPOSED IN 5 MONTHS: 130,700 lbs. (Over 1,300 pounds per day)



EANDARC IS MAKING AN IMPACT



EAST ALDINE
NEIGHBORHOOD
DEPOSITORY &
RECYCLING
CENTER

“Awesome experience! Staff was very friendly and helpful. Love that we have this service in our community now.” Amy A.




“Staff is very nice and helpful. We are very happy to have this in our community.” Sandra M.



“It’s great for us, it’s so close and convenient.” Christina L.





THANK YOU!



FOLLOW & CONNECT WITH US



www.aldinedistrict.org/recycle



EANDaRC@outlook.com

713-454-7185

