
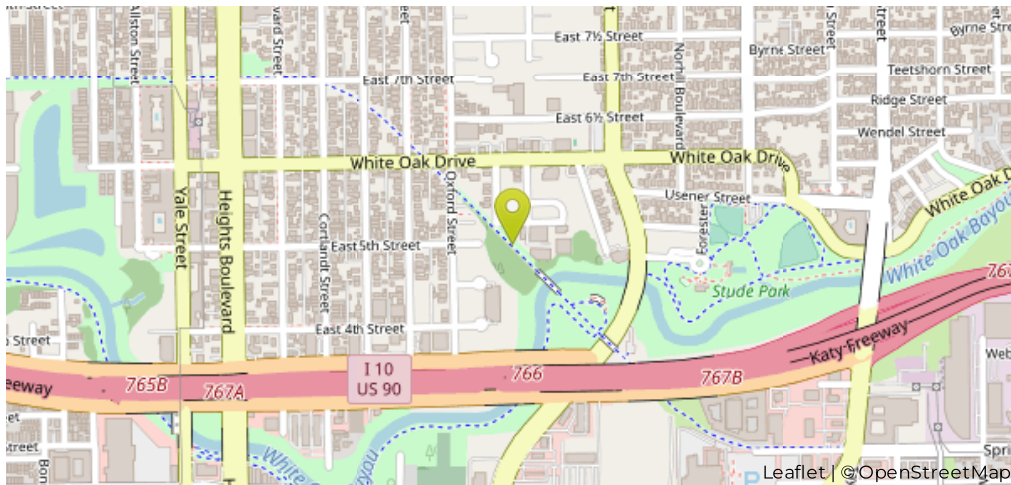


MKT Trail at 5th St (Heights) December 2021 Report



Christopher Whaley, christopher.whaley@h-gac.com
01/01/2022

Counting Sites Map



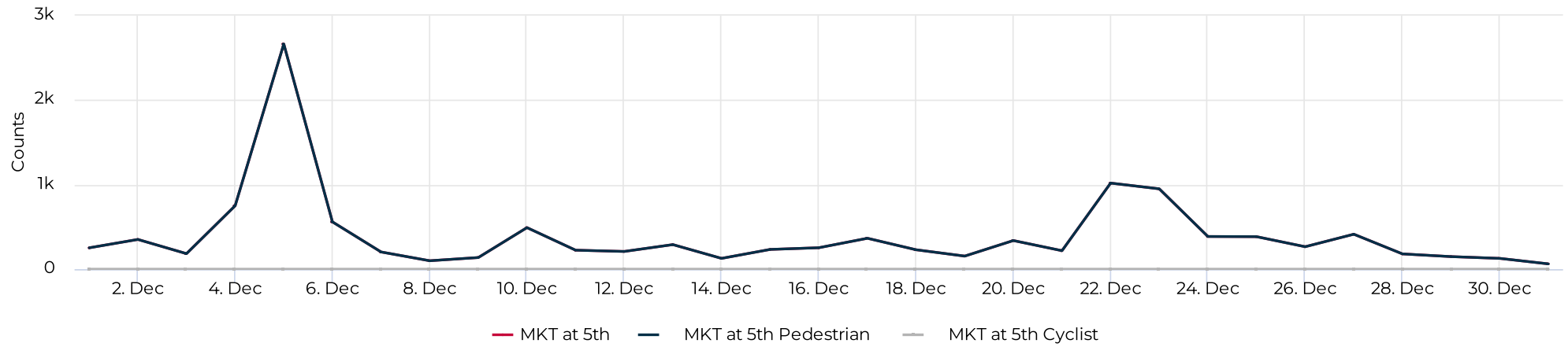
Monthly Updates:

The bridge across White Oak Bayou to the east of this counter remains closed. H-GAC staff has also confirmed that the equipment is counting accurately, but all traffic is being counted as pedestrians rather than being separated into pedestrians or cyclists. While we believe it is an accurate count, we deployed a secondary counter in mid-December to verify this. We will publish this data as a companion to the official Eco-Visio report.

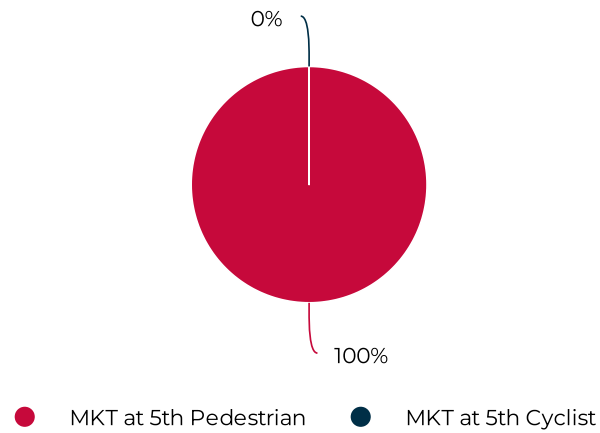
Key Figures Summary

Site	Total ▼	Daily Average	Peak Day	Peak Count
MKT at 5th	12,262	396	Sun Dec 5, 2021	2,664
MKT at 5th Pedestrian	12,262	396	Sun Dec 5, 2021	2,664
Pedestrians SB	9,460	305	Sun Dec 5, 2021	2,076
Pedestrians NB	2,802	90	Sun Dec 5, 2021	588
MKT at 5th Cyclist	0	0	Sat Dec 4, 2021	0
Bicycles SB	0	0	Tue Dec 21, 2021	0
Bicycles NB	0	0	Wed Dec 1, 2021	0

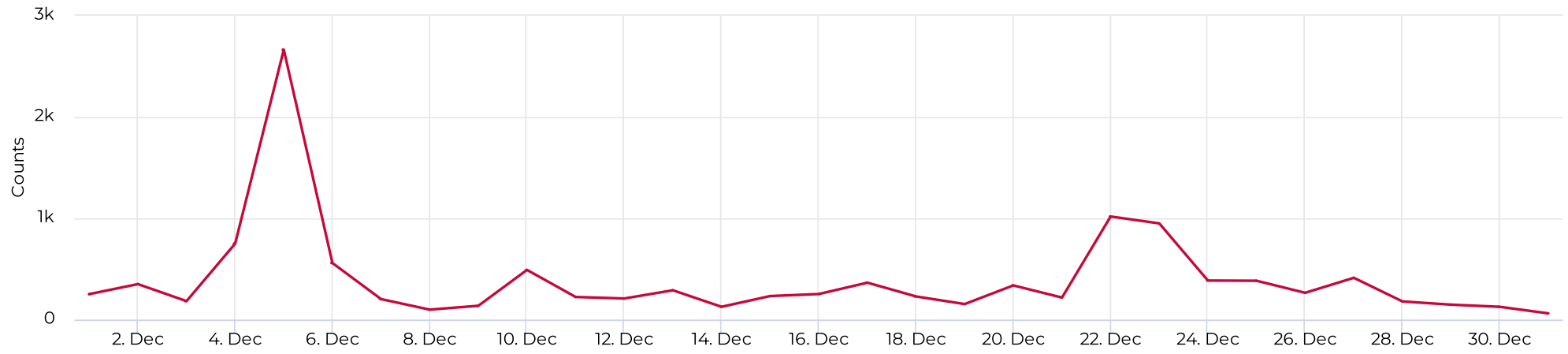
Daily traffic



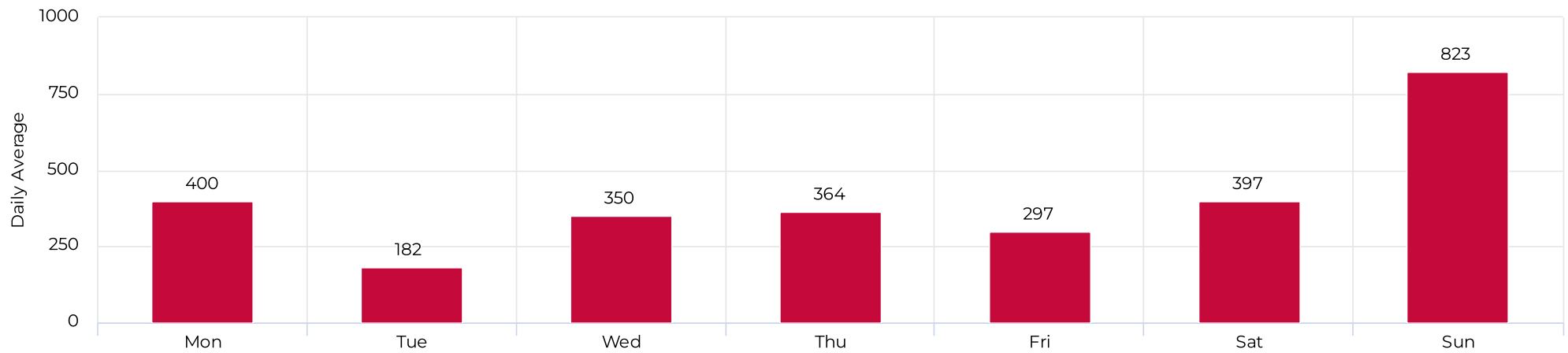
Distribution



Daily Data (Pedestrian)



Pedestrian Profile (Daily)



December 1, 2021 → December 31, 2021

Pedestrian - Weekday Profile (Hourly)

📅 08/01/2022 → 08/31/2022

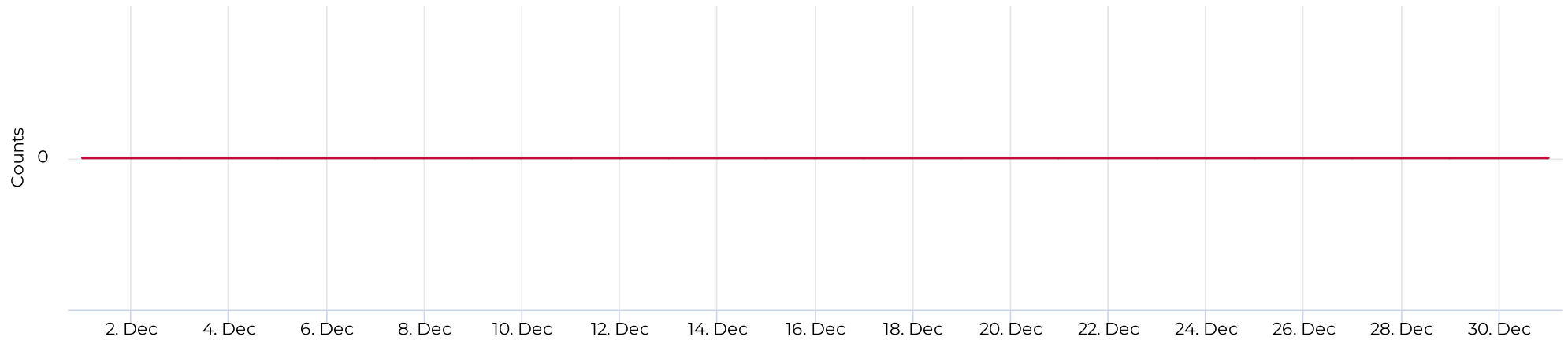
No Data

Pedestrian - Weekend Profile (Hourly)

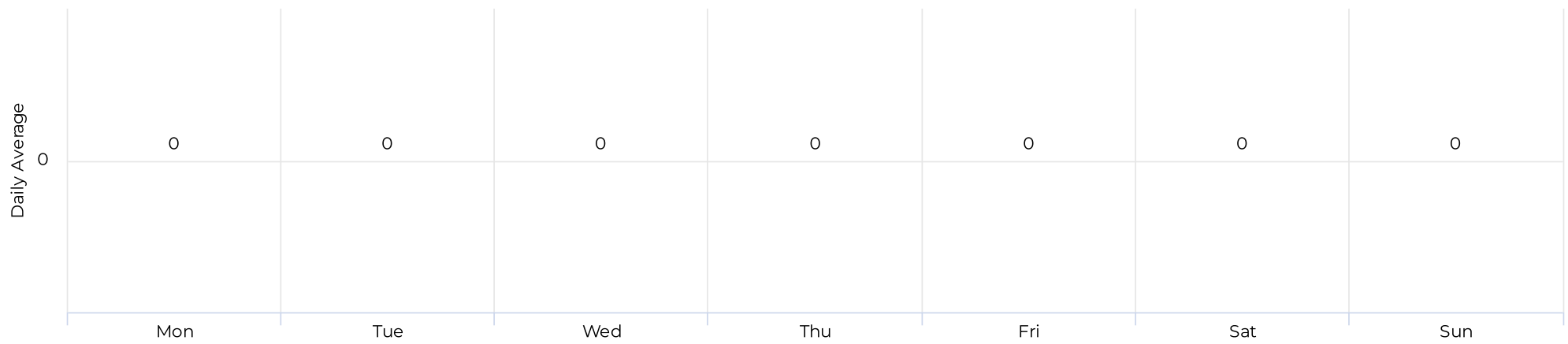
📅 08/01/2022 → 08/31/2022

No Data

Cyclist Total (Daily)



Cyclist Profile (Daily)



December 1, 2021 → December 31, 2021

Cyclist - Weekday Profile (Hourly)

📅 08/01/2022 → 08/31/2022

No Data

Cyclist - Weekend Profile (Hourly)

📅 08/01/2022 → 08/31/2022

No Data