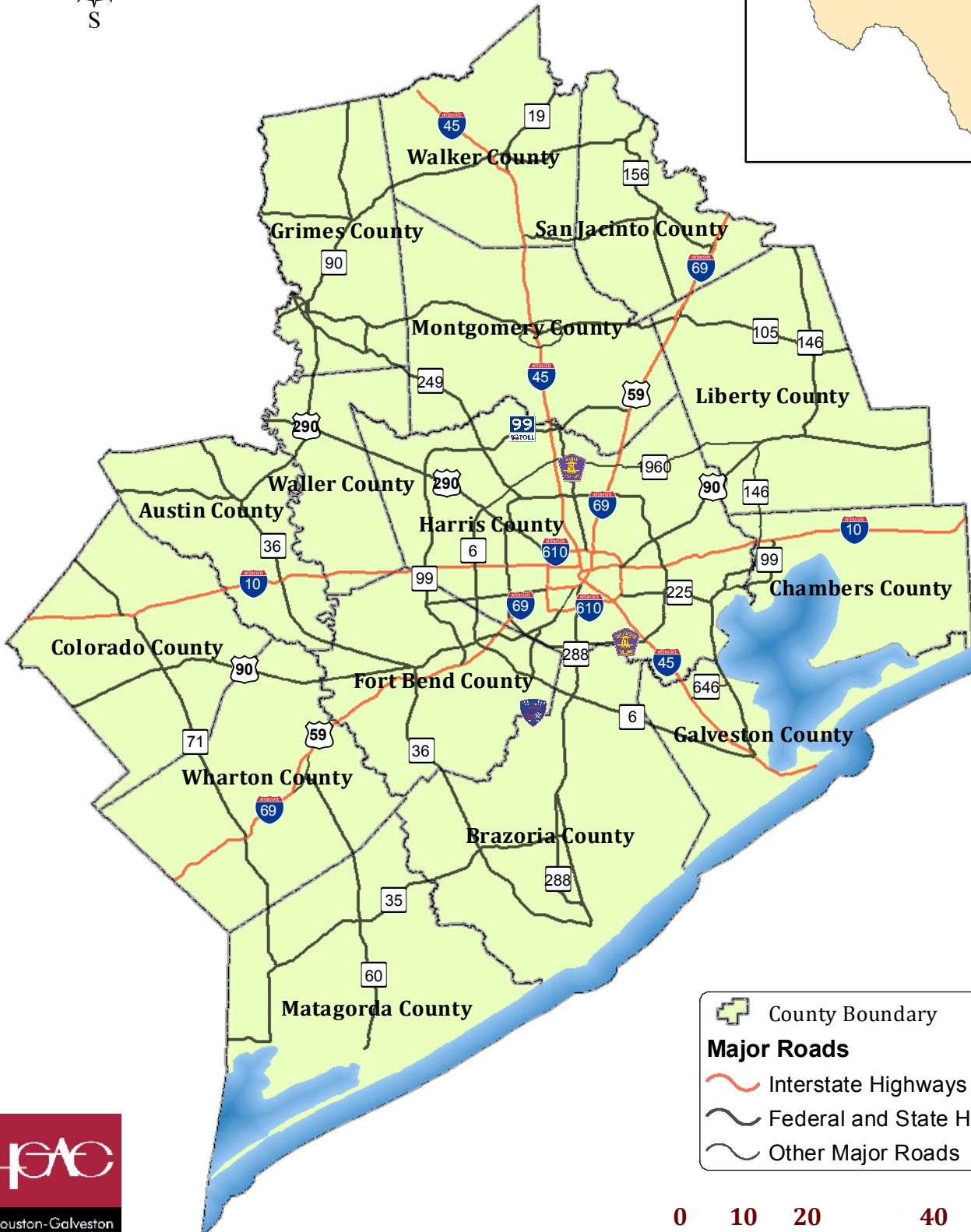
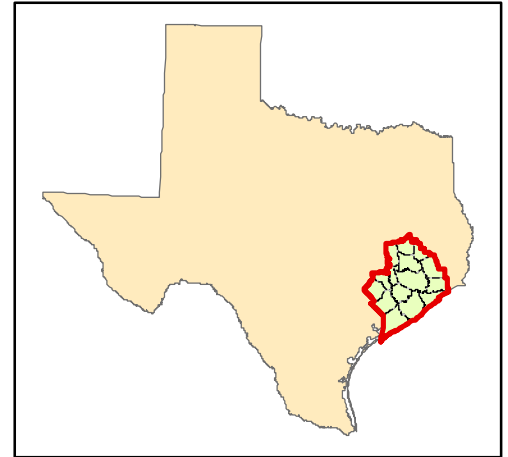





# Land Cover Coverage Area




 County Boundary

**Major Roads**

 Interstate Highways

 Federal and State Highways

 Other Major Roads

