



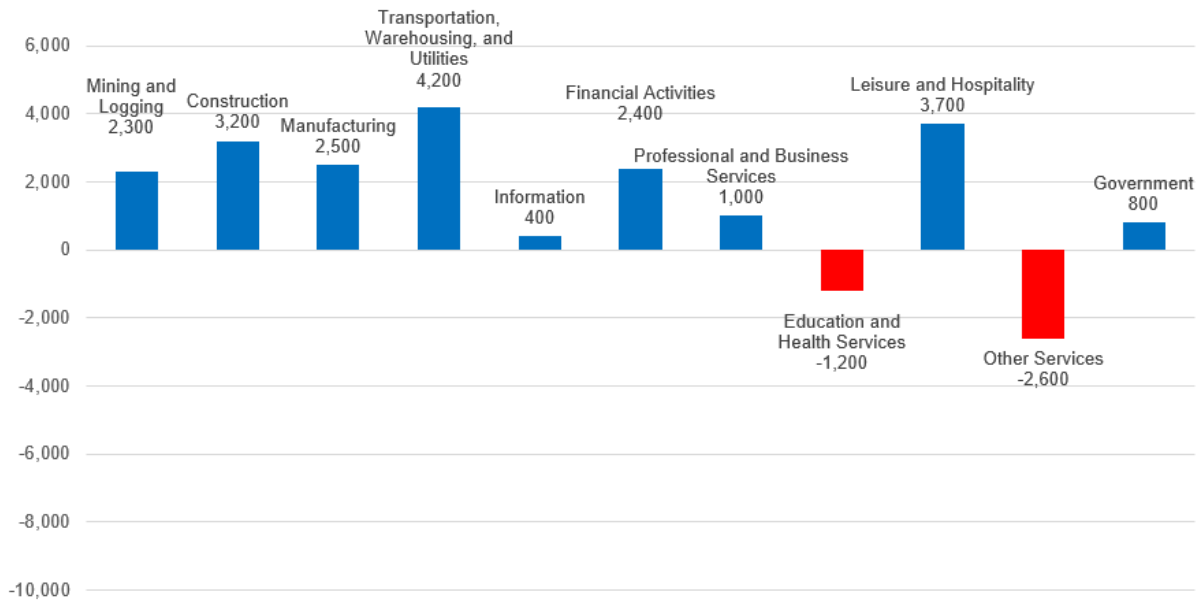
Change in Employment and Unemployment Rate											
County	Employment (in thousands)					Unemployment Rate					
	Dec '21	Nov '21	Dec '20	Monthly Change	Yearly Change	Dec '21	Nov '21	Dec '20	Monthly Change	Yearly Change	
Austin	13.50	13.40	12.90	0.10	0.60	4.1%	4.6%	6.4%	-0.5%	-2.3%	
Brazoria	172.70	171.90	164.30	0.70	8.30	5.4%	5.6%	8.2%	-0.2%	-2.8%	
Chambers	19.10	19.00	18.20	0.10	0.90	6.8%	6.9%	9.7%	-0.1%	-2.9%	
Colorado	9.20	9.20	9.10	0.00	0.10	3.8%	4.1%	5.7%	-0.3%	-1.9%	
Fort Bend	388.00	386.40	368.80	1.60	19.20	4.4%	4.8%	7.0%	-0.4%	-2.6%	
Galveston	159.80	159.10	152.00	0.70	7.80	5.1%	5.3%	7.9%	-0.2%	-2.8%	
Harris	2225.50	2216.30	2113.40	9.30	112.20	4.8%	5.1%	7.7%	-0.3%	-2.9%	
Liberty	31.90	31.70	30.30	0.10	1.50	7.3%	7.5%	11.1%	-0.2%	-3.8%	
Matagorda	14.70	14.80	14.60	-0.10	0.10	7.3%	7.2%	10.1%	0.1%	-2.8%	
Montgomery	280.80	279.60	266.60	1.20	14.20	4.4%	4.7%	7.0%	-0.3%	-2.6%	
Walker	22.50	22.60	22.50	-0.10	0.00	5.0%	5.4%	7.1%	-0.4%	-2.1%	
Waller	23.30	23.20	22.20	0.10	1.10	4.8%	5.1%	7.5%	-0.3%	-2.7%	
Wharton	19.40	19.50	19.90	-0.10	-0.50	4.5%	4.7%	6.6%	-0.2%	-2.1%	

 indicates employment and unemployment rate change of .5 and above  
 indicates employment and unemployment rate change of -.5 and below

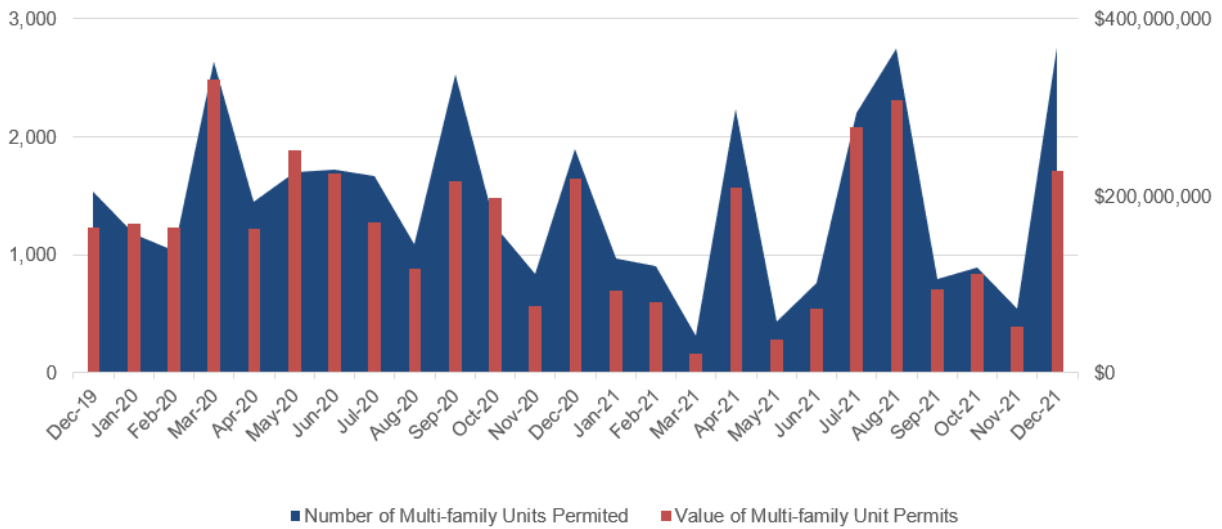
Source: Texas Comptroller of Public Accounts, Reported January 2022

Regional Employment Activity			
Change	Monthly	Yearly	
Employment (000s)	13.7	165.6	
Employment %	0.4%	5.2%	
Unemployment Rate	-0.3%	-2.6%	

### Monthly Change in Employment (000s) for Select NAICS Industries in Houston–Sugar Land–Baytown MSA Nov – Dec 2021



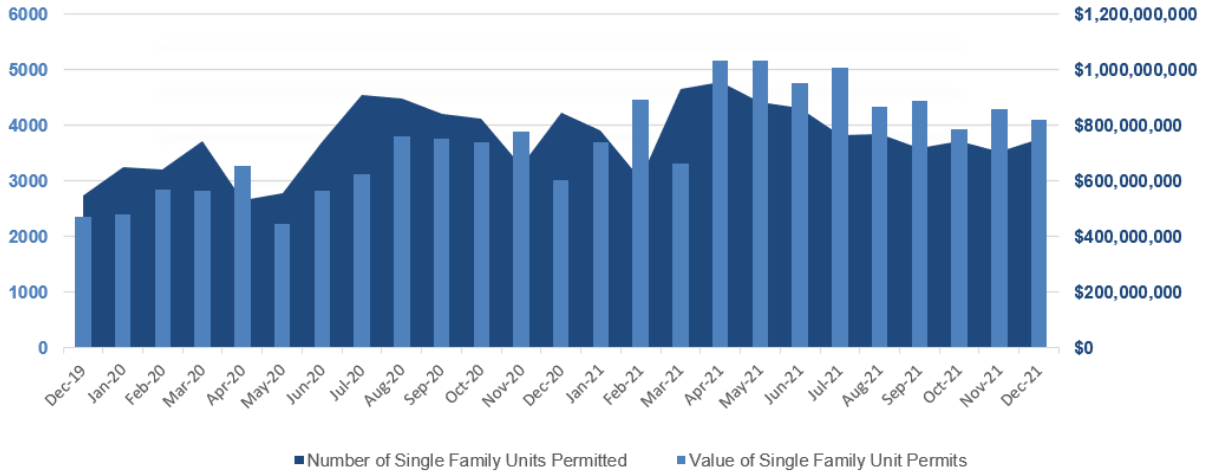
### Houston CMSA Multi-family Permits



Source: US Census Bureau Census of Building Permits

Note: Only 7 counties in the Houston-Galveston region have monthly data available, including: Austin, Fort Bend, Galveston, Harris, Liberty, Montgomery & Waller

### Houston CMSA Single Family Permits



Source: US Census Bureau Census of Building Permits

Note: Only 7 counties in the Houston-Galveston region have monthly data available, including: Austin, Fort Bend, Galveston, Harris, Liberty, Montgomery & Waller

