



# 2045 Regional Transportation Plan Update



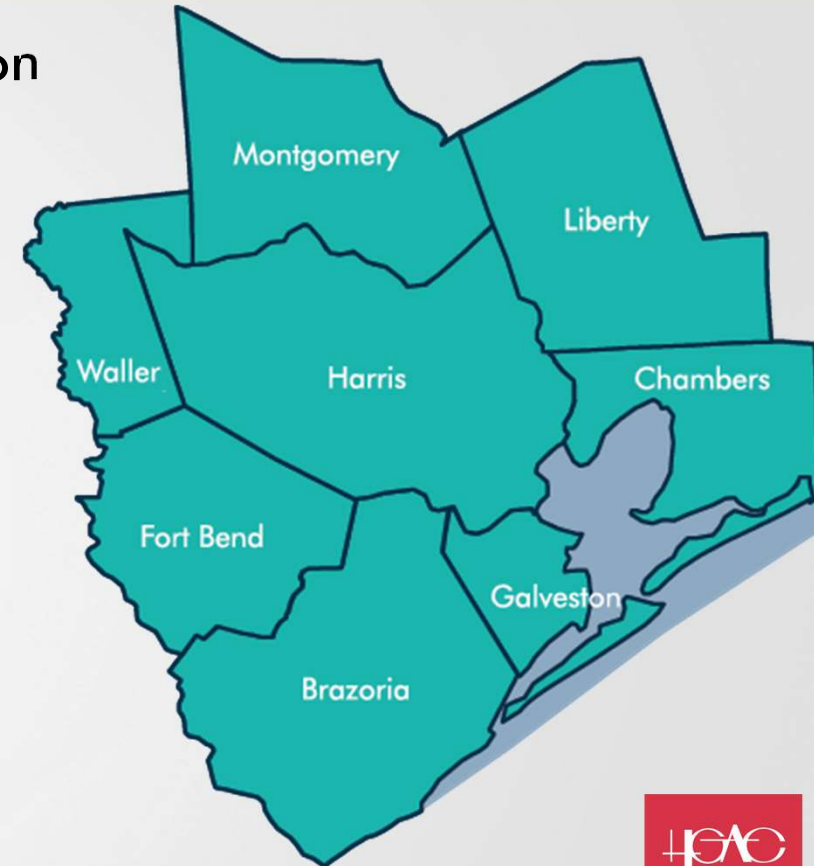
Visioning Strategy and Tools

Regional Collaboration • Transportation Planning • Multimodal Mobility



# What is the Regional Transportation Plan (RTP)

- Establishes the Transportation Future for our Region
- Minimum 20-year outlook
- Updated every four years
- Aligns with Federal, State, and Local vision
- Evaluate Performance Measures and Targets
- Assessment of Needs and Priorities
- Financially constrained Action Plan
- Required to receive Federal funding



# Schedule



**July 2021-June 2022**

Visioning & Needs Assessment Phase



**July - December 2022**

Prioritization Phase



**January 2023 - April 2023**

Plan Review Public Meetings

**2021**

**2022**

**2023**

Public Meetings & Visioning Survey

**May 2022**

Public Meetings

**October 2022**

Finalize RTP

**April 2023**



# 2045 Regional Transportation Plan Update



Because life is better when we all work and thrive together!

## Public Engagement Strategy

# 2045 RTP Update Public Meetings

**Fort Bend County:** Thursday, May 5 – Sugar Land City Hall

**Brazoria County:** Tuesday, May 10 – Pearland City Hall

**Liberty County:** Thursday, May 12 – Liberty City Hall

**Galveston County:** Tuesday, May 17 – Historic Galveston Water & Electric Light Community Center

**Waller County:** Thursday, May 19 – City of Hempstead Recreation Room

**Montgomery County:** Tuesday, May 24 – Shenandoah City Hall

**Harris County:** Thursday, May 26 – Houston-Galveston Area Council Office

**Chambers County:** Tuesday, May 31 – Eagle Pointe Recreation Center

**Virtual Meeting:** Thursday June 2 – Online

# h-gac.com/rtp

- Vision Survey
- Commenting Map
- Transportation 101
- Share Ideas
- Ask Questions

The screenshot displays the website's header with the H-GAC logo and navigation links. Below the header is a banner with the slogan "Because life is better when we all work and thrive together!" and a row of circular images depicting various transportation modes and people. The main content area features the "2045 Regional Transportation Plan Update" section, which includes a map of the region and a "Visioning Survey" section. The "Visioning Survey" section contains the text: "HELP US FORGE A NEW TRANSPORTATION VISION. The world is changing. How we work, how we commute, how we buy and trade goods, and how we visit with friends and family. Our region is evolving. How we approach transportation planning must evolve too. Because life is better when we all work and thrive together! Visit engage.h-gac.com/2045rtpupdate". A progress bar at the bottom of the survey section shows "Survey starts" and "Finish". On the right side, there are sections for "Documents", "Shortcuts", "RTP Updating Schedule" (listing key dates from July 2021 to August 2023), and "Who's Listening" (listing Mike Burns, Principle Planner).

# Visioning Survey: [h-gac.com/rtp](https://h-gac.com/rtp)

Visioning Survey

Comment Map

Transportation 101

Introduction Video

Ideas

More ▾

## Visioning Survey

### HELP US FORGE A NEW TRANSPORTATION VISION

The world is changing. How we work. How we commute. How we buy and trade goods. And how we visit with friends and family.

Our region is evolving. How we approach transportation planning must evolve too.

We need a new vision that prioritizes safety, convenience, accessibility, and sustainability. A vision that drives opportunity wherever we live and however we move. A vision where every part of our community is connected and thriving now and in the future.

We need your involvement to bring this vision to life.

Take our digital survey & help us connect the dots to make getting around the region safer and better for generations to come!

Because life is better when we all work and thrive together!



Visit [engage.h-gac.com/2045rtpupdate](https://engage.h-gac.com/2045rtpupdate)

Survey starts

Finish

- How do you get around?
- What do you like / not like?
- What are your tradeoffs?
- What influences your choices?



# Comment Map: [h-gac.com/rtp](http://h-gac.com/rtp)

Select Language

**HGAC** | Houston-Galveston Area Council

Home » 2045 Regional Transportation Plan Update » Where are your areas of concern? Map it

**ADD PIN**  
Select a pin below and drag to the map

- Safety
- Congestion and Delay
- Access and Connectivity
- Walking, Biking, and Transit
- Anything Else

The map displays the Houston-Galveston region with several pins: a red pin near Galveston, an orange pin near Spring, a green pin near Katy, a teal pin near El Campo, and a dark blue pin near Lake Jackson. Other labeled areas include North Cleveland, The Woodlands, Kingwood, Pasadena, Baytown, Alvin, and Freeport.

Regional Collaboration • Transportation Planning • Multimodal Mobility



# Comment Map: [h-gac.com/rtp](http://h-gac.com/rtp)



Collection

## 2045 RTP Update Visioning Outreach

2045 Regional Transportation Planning



4 Commute Flows



5 Performance Measures



6 Texas Congestion Index



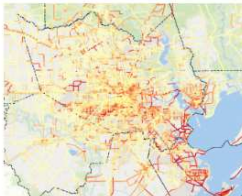
7 Freight Network NHS



8 Ports and Waterways



9 Active Transportation Viewer




Get started

- Interactive Maps
- Demographics
- Asset Conditions

# Questions?

## Help Us Forge a Bold New Vision of Transportation in the Region



[h-gac.com/rtp](https://h-gac.com/rtp)

