


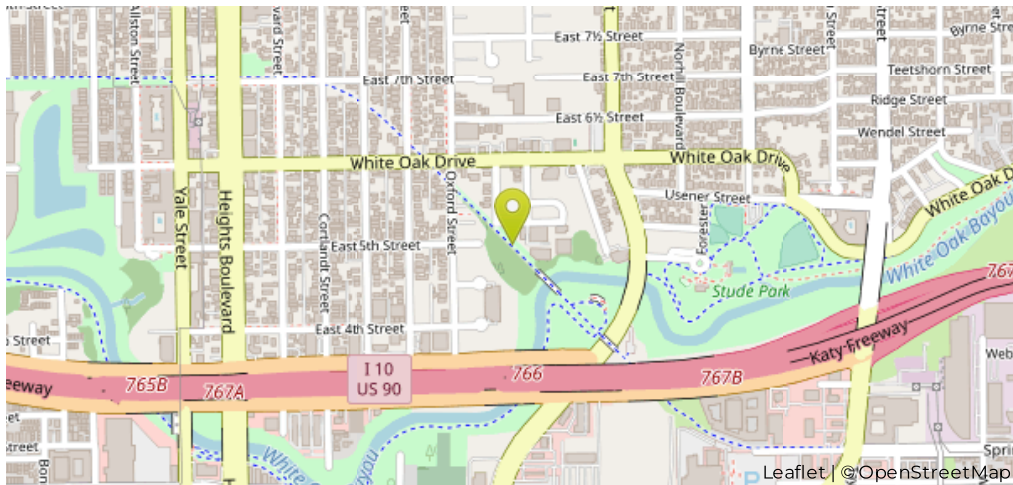


# MKT Trail at 5th St (Heights) April 2022 Report



Christopher Whaley, [christopher.whaley@h-gac.com](mailto:christopher.whaley@h-gac.com)  
05/01/2022

## Counting Sites Map



## Monthly Updates:

The bridge across White Oak Bayou to the east of this counter remains closed. H-GAC staff has also confirmed that the equipment is counting accurately, but all traffic is being counted as pedestrians rather than being separated into pedestrians or cyclists. While we believe it is an accurate count, we deployed a secondary counter in mid-December to verify this. We will publish this data as a companion to the official Eco-Visio report.

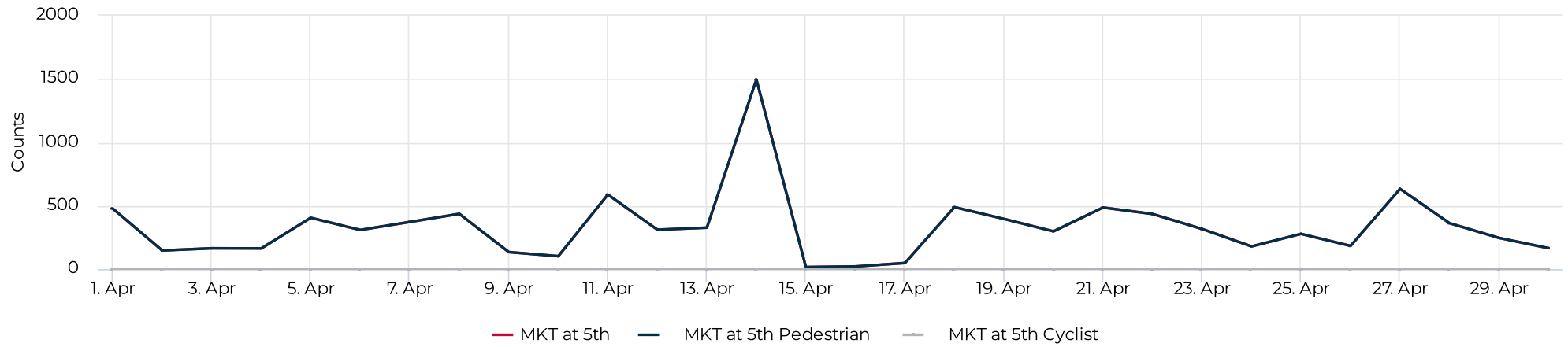
## Key Figures Summary

Site	Total ▼	Daily Average	Peak Day	Peak Count
MKT at 5th	9,984	333	Thu Apr 14, 2022	1,496
MKT at 5th Pedestrian	9,984	333	Thu Apr 14, 2022	1,496
Pedestrians SB	7,008	234	Thu Apr 14, 2022	1,248
Pedestrians NB	2,976	99	Thu Apr 14, 2022	248
MKT at 5th Cyclist	0	0	Fri Apr 1, 2022	0
Bicycles SB	0	0	Tue Apr 26, 2022	0
Bicycles NB	0	0	Fri Apr 1, 2022	0

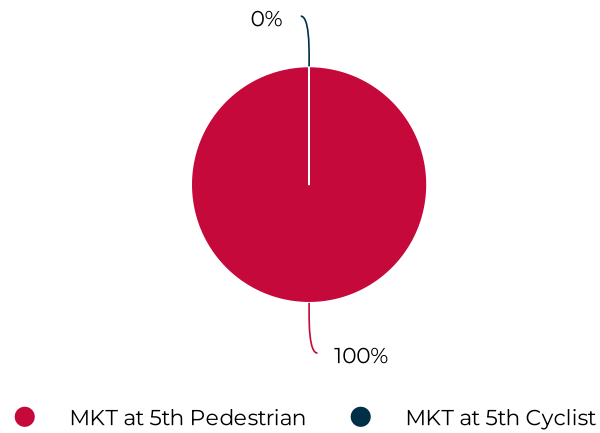
# MKT at 5th

April 1, 2022 → April 30, 2022

## Daily traffic



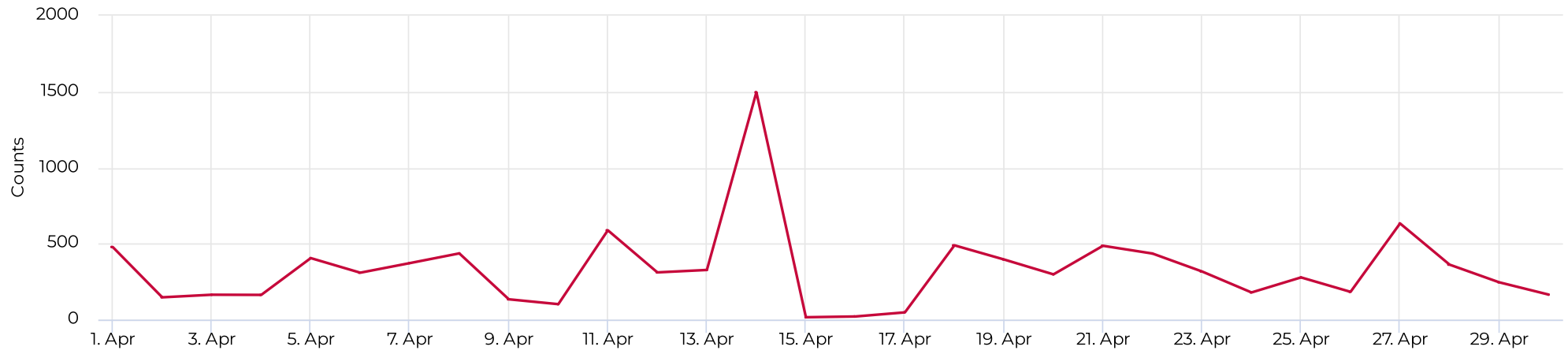
## Distribution



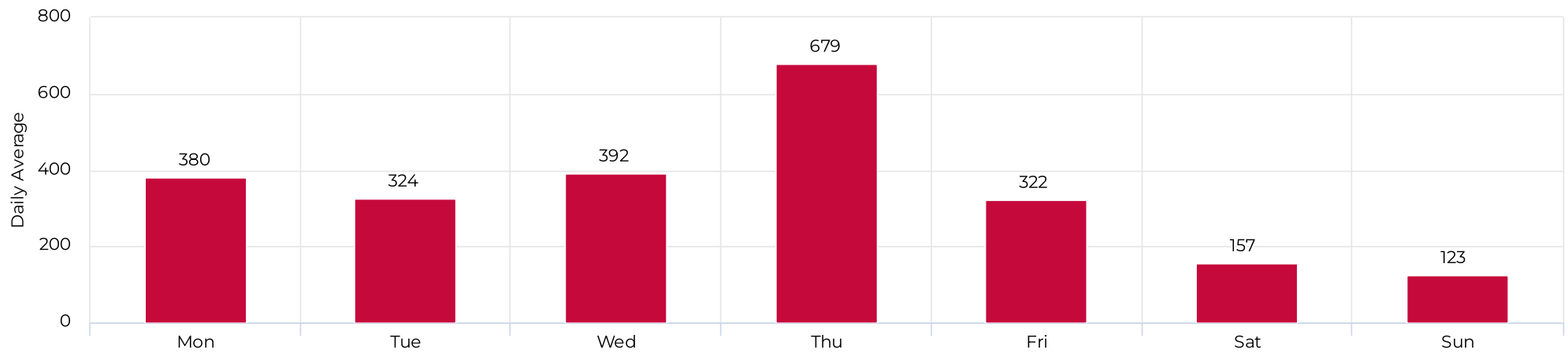
# MKT at 5th

April 1, 2022 → April 30, 2022

## Daily Data (Pedestrian)



## Pedestrian Profile (Daily)



April 1, 2022 → April 30, 2022

## **Pedestrian - Weekday Profile (Hourly)**

📅 08/01/2022 → 08/31/2022

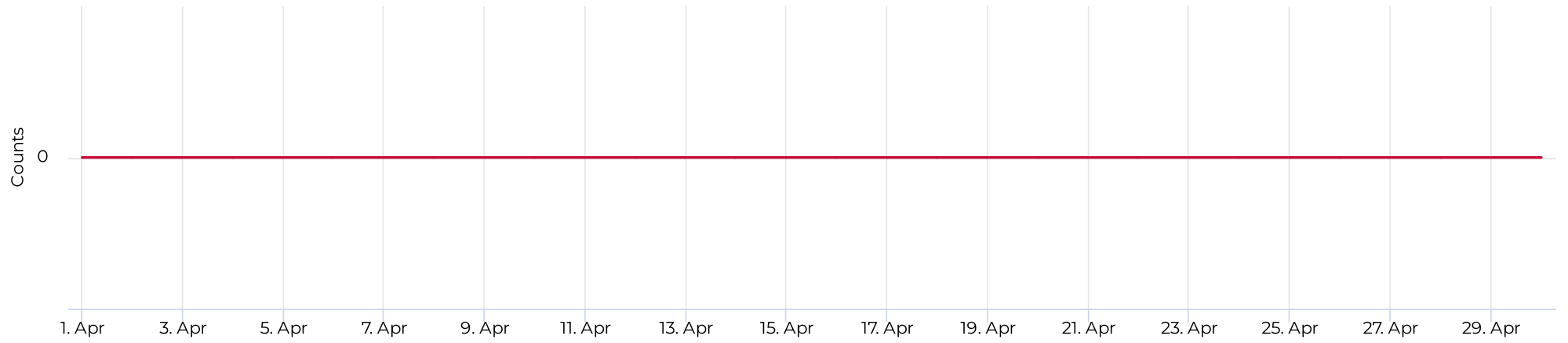
*No Data*

## **Pedestrian - Weekend Profile (Hourly)**

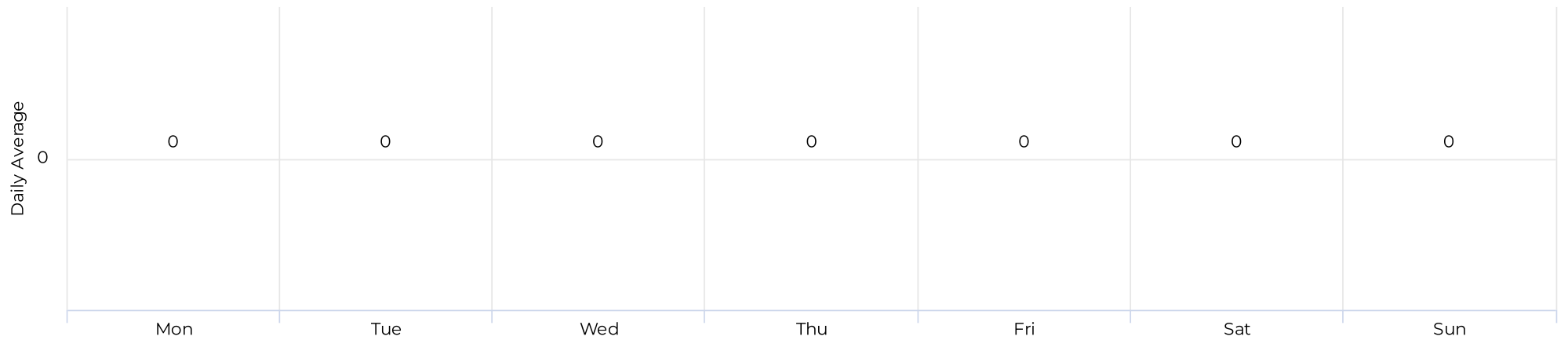
📅 08/01/2022 → 08/31/2022

*No Data*

## Cyclist Total (Daily)



## Cyclist Profile (Daily)



April 1, 2022 → April 30, 2022

## Cyclist - Weekday Profile (Hourly)

📅 08/01/2022 → 08/31/2022

*No Data*

## Cyclist - Weekend Profile (Hourly)

📅 08/01/2022 → 08/31/2022

*No Data*