

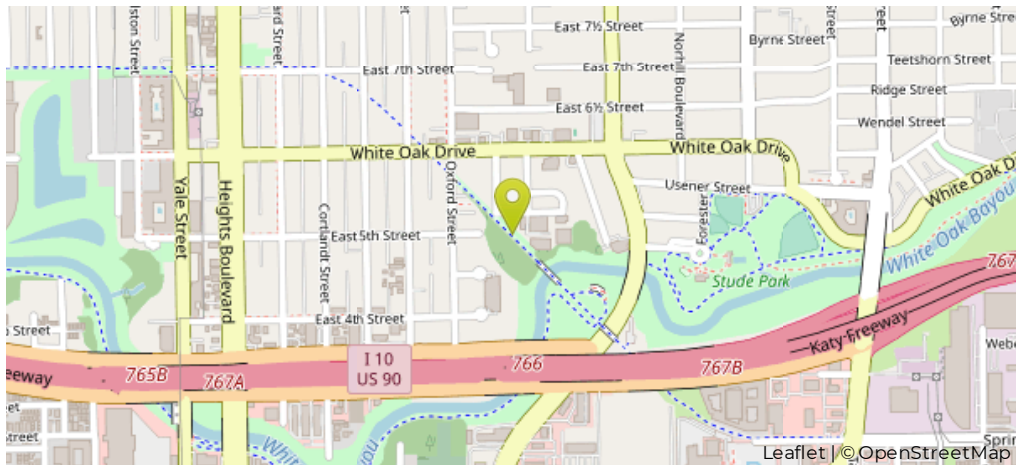


MKT Trail at 5th St (Heights) October 2021 Report



Christopher Whaley, christopher.whaley@h-gac.com
11/1/2021

Counting Sites Map



Monthly Updates:

The bridge across White Oak Bayou to the east of this counter remains closed & a fence has been placed at the trailhead to the west. H-GAC staff has also confirmed that the equipment is counting accurately, but all traffic is being counted as pedestrians rather than being separated into pedestrians or cyclists.

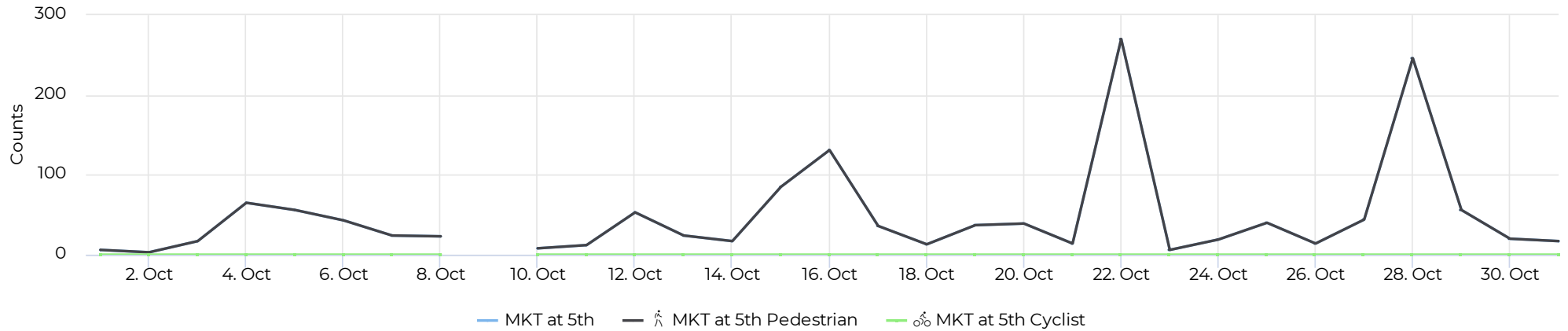
Key Figures Summary

Site	Total	Average	Peak Count	Peak Period
MKT at 5th	1,438	48	270	Fri Oct 22, 2021
MKT at 5th Pedestrian	1,438	48	270	Fri Oct 22, 2021
Pedestrians SB	1,159	39	259	Fri Oct 22, 2021
Pedestrians NB	279	9	28	Fri Oct 15, 2021
MKT at 5th Cyclist	0	0	0	Thu Oct 28, 2021
Bicycles SB	0	0	0	Sun Oct 24, 2021
Bicycles NB	0	0	0	Sun Oct 17, 2021

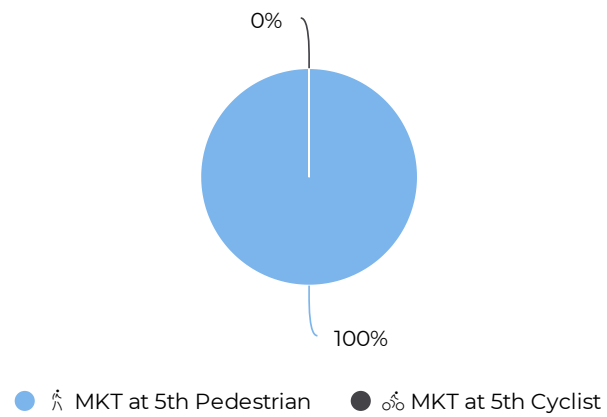
MKT at 5th

October 1, 2021 → October 31, 2021

Daily traffic



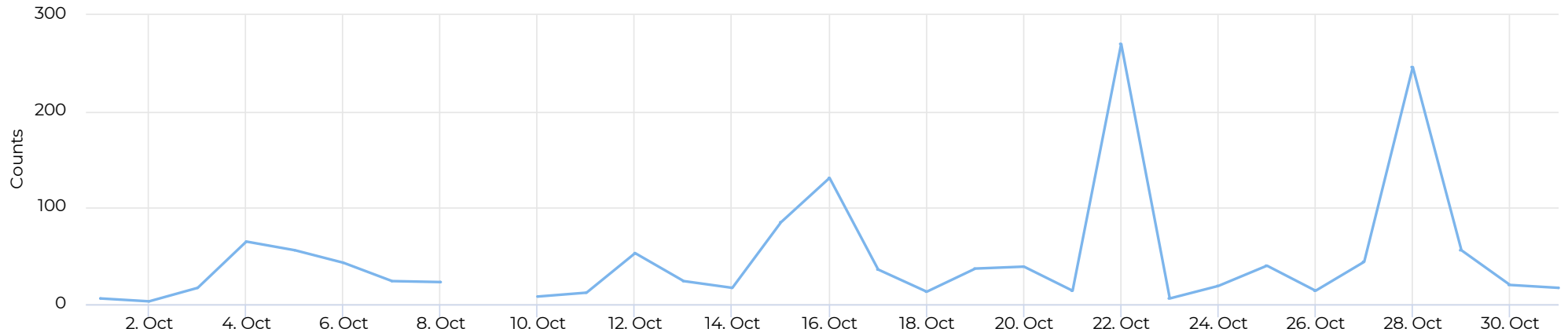
Distribution



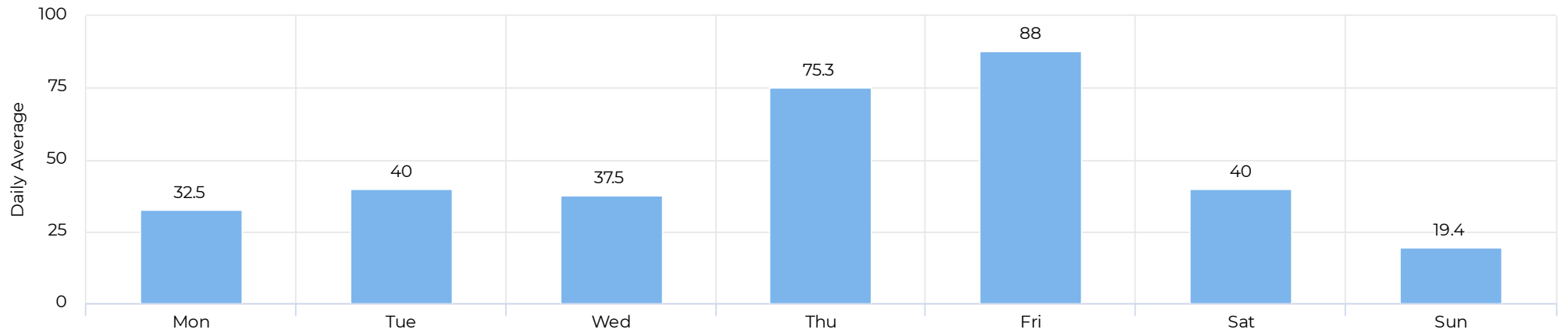
MKT at 5th

October 1, 2021 → October 31, 2021

Daily Data (Pedestrian)



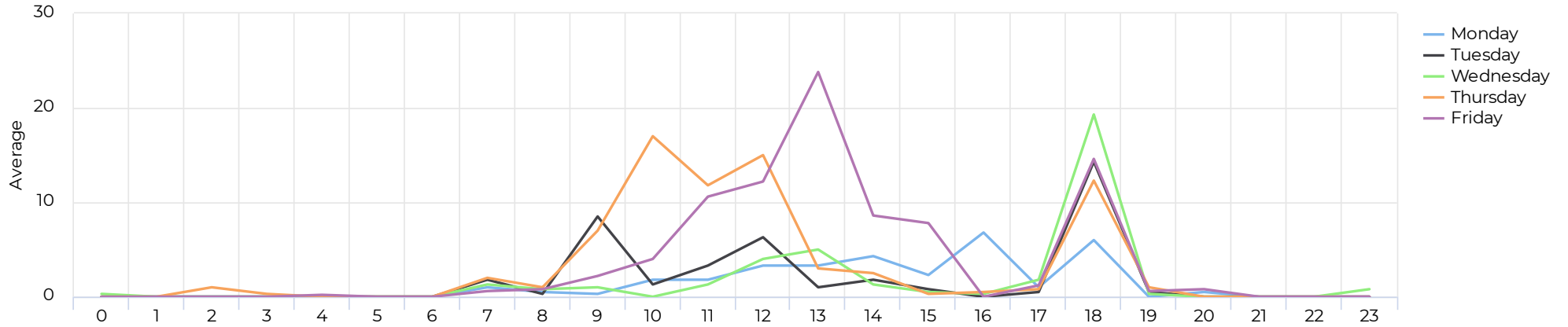
Pedestrian Profile (Daily)



October 1, 2021 → October 31, 2021

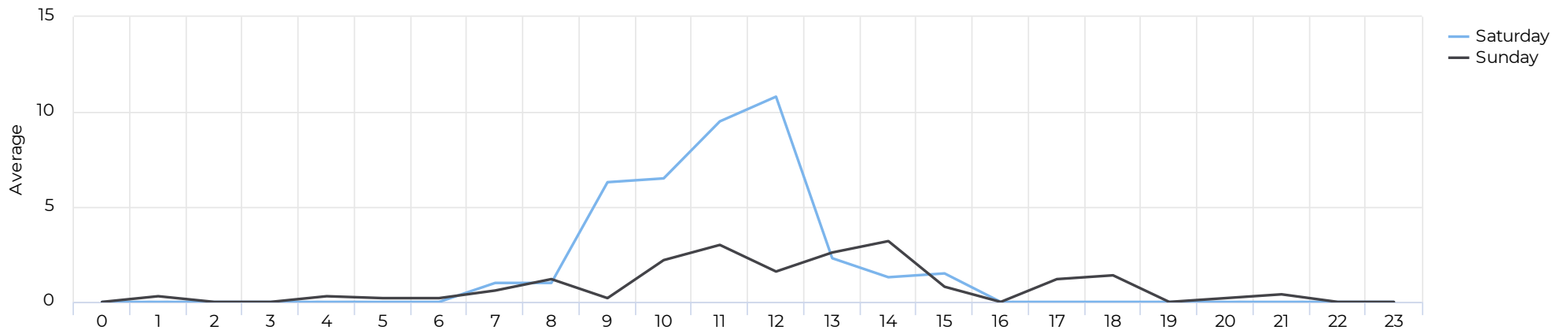
Pedestrian - Weekday Profile (Hourly)

📅 10/01/2021 → 10/31/2021



Pedestrian - Weekend Profile (Hourly)

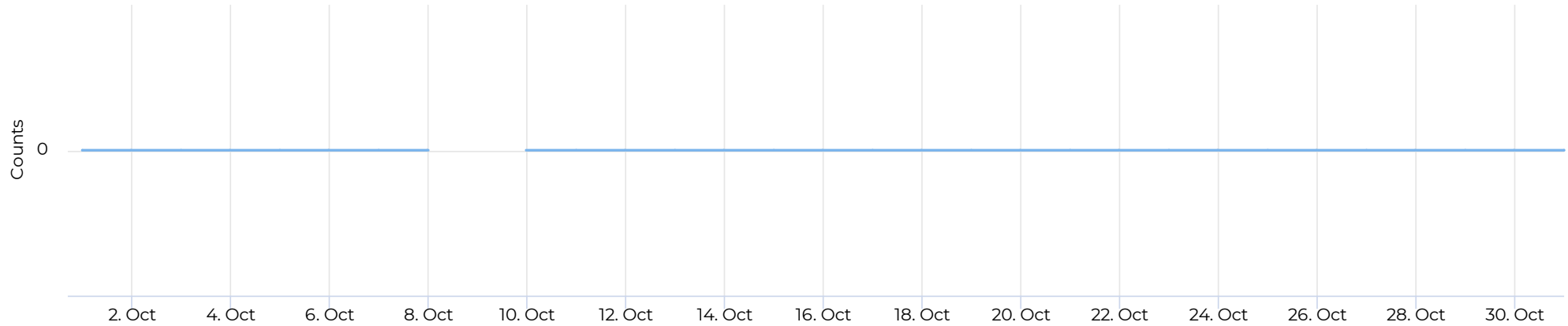
📅 10/01/2021 → 10/31/2021



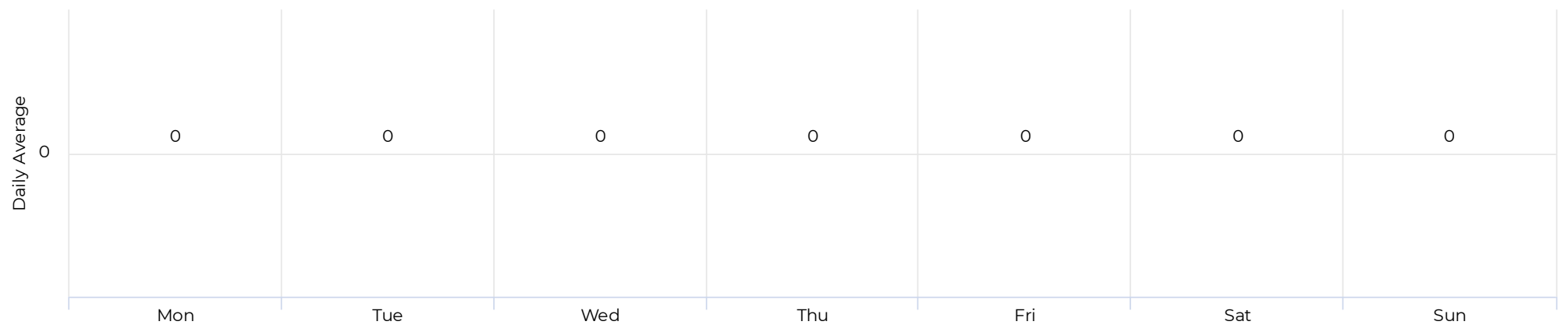
MKT at 5th

October 1, 2021 → October 31, 2021

Cyclist Total (Daily)



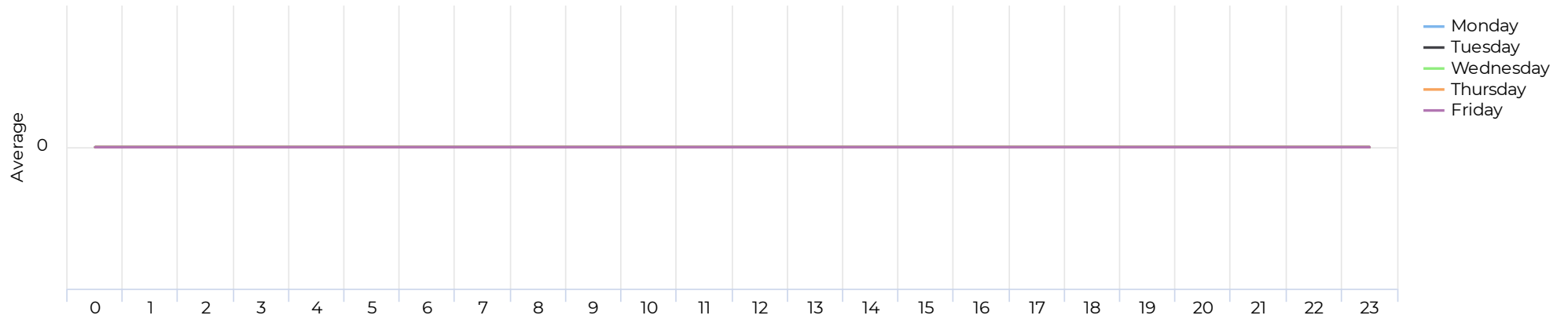
Cyclist Profile (Daily)



October 1, 2021 → October 31, 2021

Cyclist - Weekday Profile (Hourly)

📅 10/01/2021 → 10/31/2021



Cyclist - Weekend Profile (Hourly)

📅 10/01/2021 → 10/31/2021

