

PRELIMINARY SUBJECT TO CHANGE

SCHEMATIC LAYOUT
HARRIS COUNTY
IH 610 WEST LOOP
AT
US 59 INTERCHANGE

HOUSTON DISTRICT PUBLIC MEETING DATE: 4/18/2011
APPROVED: / /

NOT A BIDDING DOCUMENT

P.E.
TEXAS REGISTRATION NUMBER
DATE

LEGEND

SYMBOL	LINE WT.	COLOR CODE
MAIN LANE	3	BLACK
FRONTAGE ROADS AND RAMP	3	BLACK
EXISTING ROW TO BE REMOVED	3	GREEN
EXISTING ROW TO REMAIN	3	RED
EMBANKMENT	3	RED
CONTROL OF ACCESS	3	BLACK
PROP ROW	3	BLACK
EXISTING ROW	3	BLACK
ACCESS ROAD	3	BLUE
PLANNING	3	GREEN
EXISTING LANE DIRECTIONAL INDICATOR	3	BLACK
PROPOSED LANE DIRECTIONAL INDICATOR	3	ORANGE
DIRECT CONNECTOR	3	RED
DEFERRED	3	RED
PRELIMINARY BERT LOCATION	3	ORANGE
RETAINING WALL	3	ORANGE
STEERING	3	ORANGE
HIGH OCCUPANCY VEHICLES (HOV)	3	TURBOIDISE
RECOMMENDED NOISE ABATEMENT WALL	3	PURPLE


SCALE: 0 100 200 300 400

FUNCTIONAL CLASSIFICATION - URBAN FREEWAY
MAIN LANE DESIGN CRITERIA - FREEWAY
MAIN LANE DESIGN SPEED - 60 MPH
DIRECT CONNECTOR DESIGN CRITERIA - ARTERIAL
DIRECT CONNECTOR DESIGN SPEED - 45 MPH
RAMP DESIGN SPEED - 45 MPH



COLOR FILL LEGEND

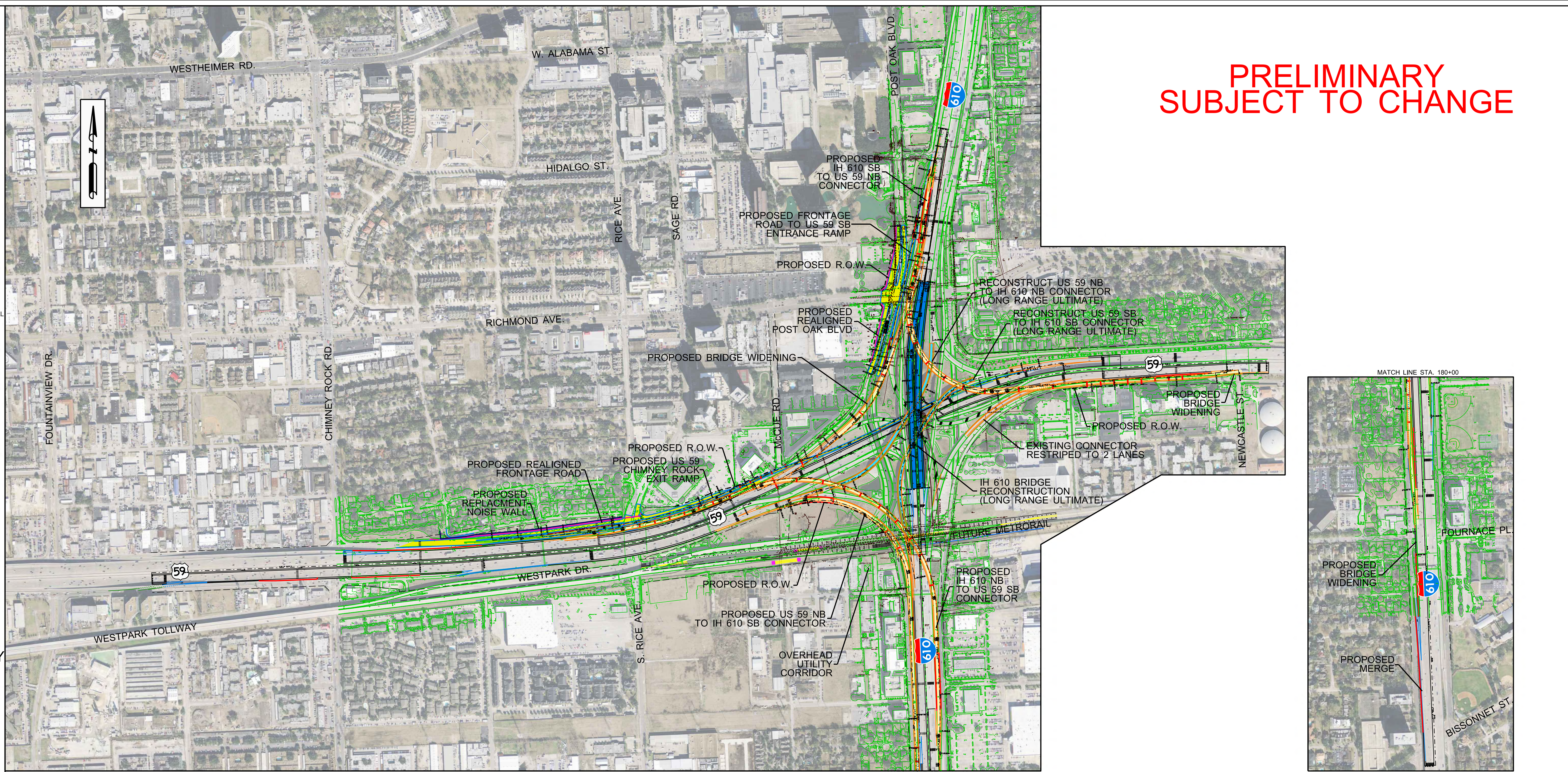
PHASE 1 PROJECTS	
PROPOSED CONNECTOR	Light Yellow
PROPOSED RAMP	Yellow
FRONTAGE ROAD	Light Orange
LONG RANGE ULTIMATE PROJECTS	
ULTIMATE CONNECTORS	Light Blue
ULTIMATE BRIDGE	Dark Blue



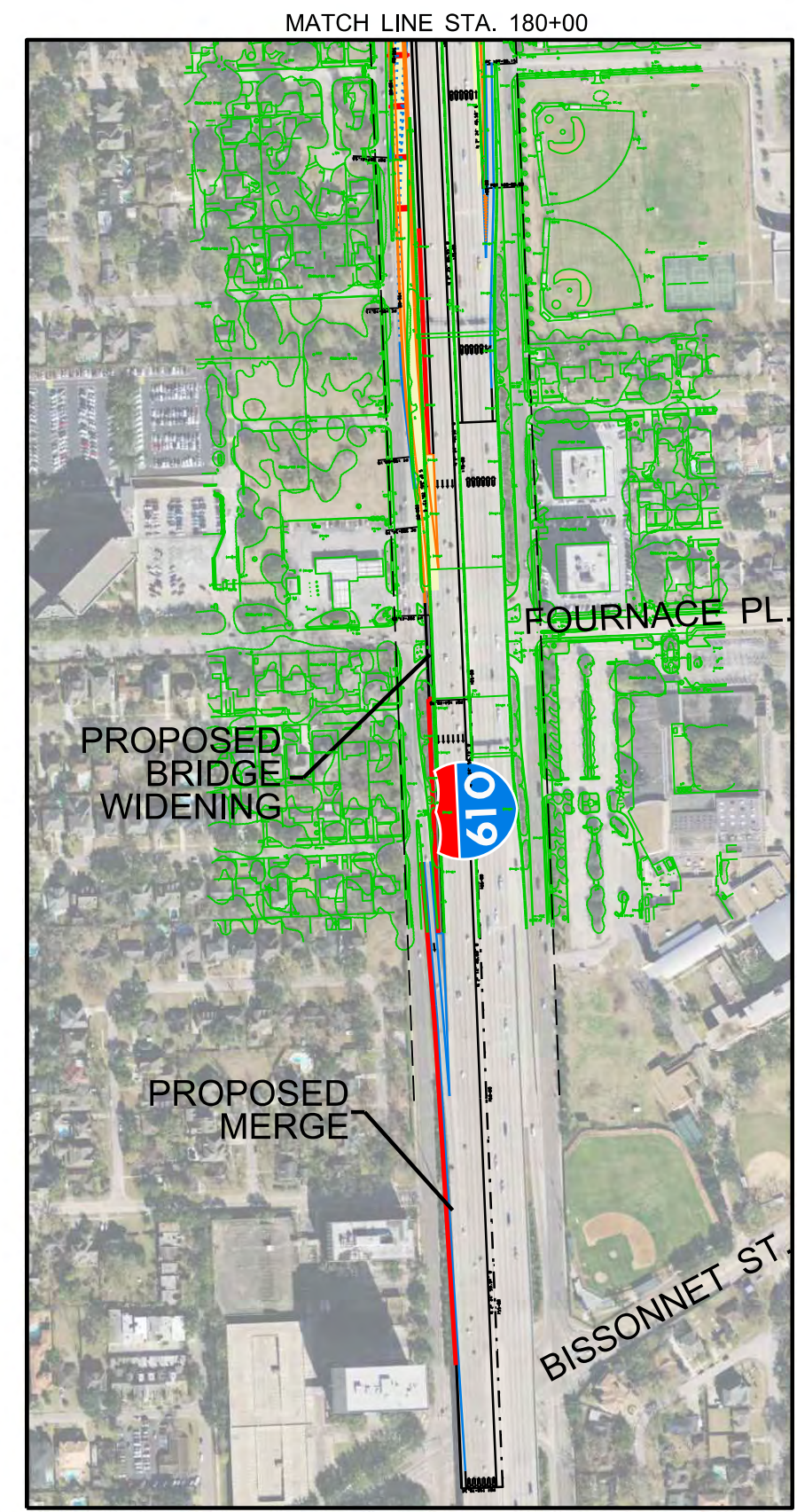
WEST LOOP -
SOUTHWEST FREEWAY
INTERCHANGE

ULTIMATE PLAN

TOP 100 MOST CONGESTED HIGHWAYS
TSM IMPROVEMENT



**PRELIMINARY
SUBJECT TO CHANGE**



PRELIMINARY SUBJECT TO CHANGE