





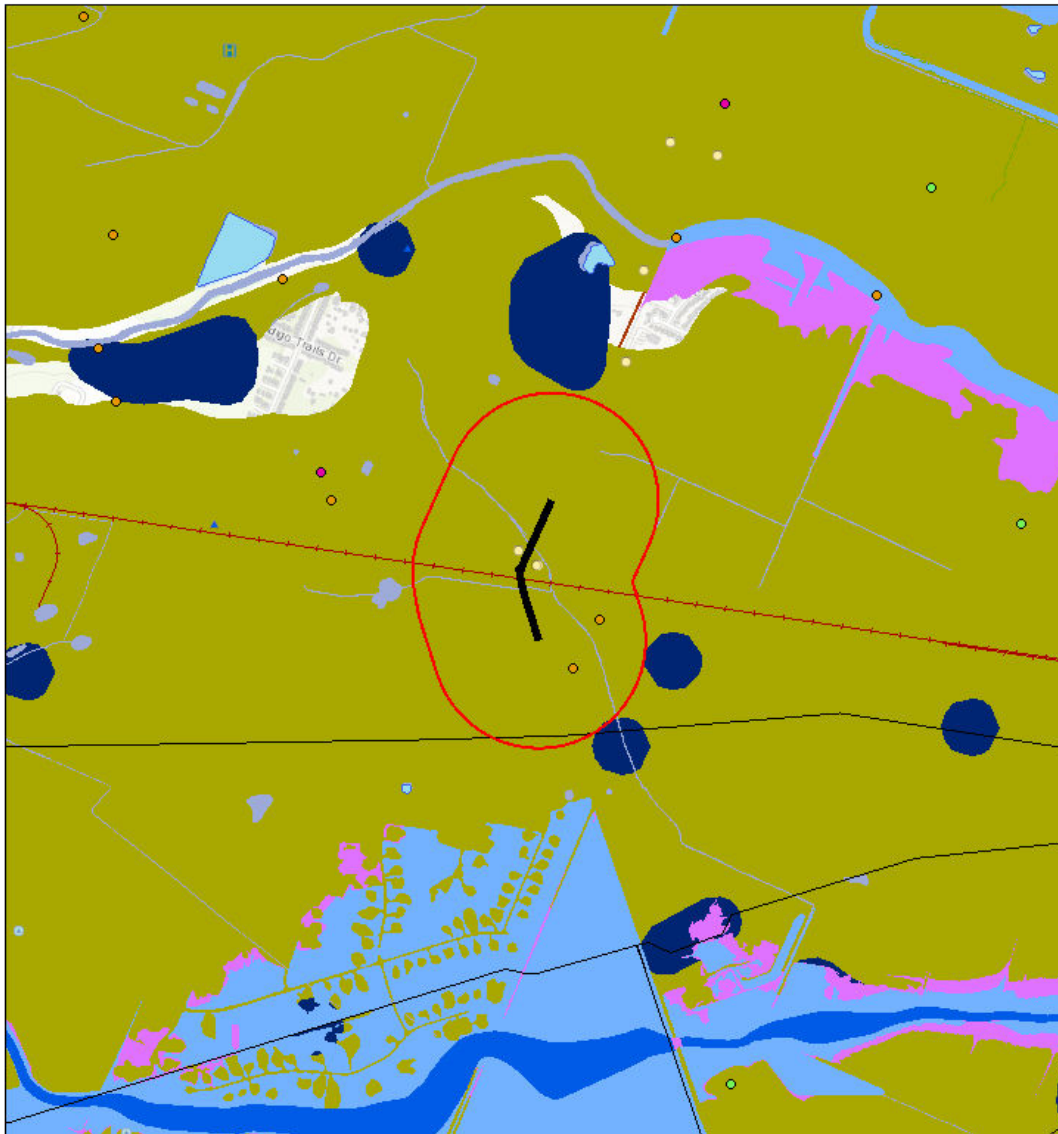
# Red Flag Report

## Area of Interest (AOI) Information

Area : 236.64 acres

Jan 22 2024 15:43:21 Central Standard Time

### Letter ANSI A Portrait



City of Houston, HPB, Brazoria County, Texas Parks & Wildlife, Esri, HERE, Garmin, INCREMENT P, USGS, METI/NASA, EPA, USDA

## Summary

Name	Count	Area(acres)	Length(mi)
Airports (INF)	0	N/A	N/A
Education Facilities (INF)	0	N/A	N/A
Hospitals (INF)	0	N/A	N/A
Religious Facilities (INF)	0	N/A	N/A
Pipelines (INF)	1	N/A	0.23
Railroad (INF)	1	N/A	0.53
Trails (INF)	0	N/A	0
Cemeteries (INF)	0	0	N/A
Managed Lands (INF)	0	0	N/A
Recreational Facilities (INF)	0	0	N/A
Mines & Mineral Resources (MIN)	0	N/A	N/A
Sand & Gravel Operations (MIN)	0	N/A	N/A
Wells (MIN)	0	N/A	N/A
Brownfields (HAZ)	0	N/A	N/A
Superfund Sites (HAZ)	0	N/A	N/A
Active Landfills (HAZ)	0	N/A	N/A
Closed Landfills (HAZ)	0	N/A	N/A
NPDES Facilities (HAZ)	7	N/A	N/A
RCRA Sites (HAZ)	0	N/A	N/A
Underground Storage Tanks (HAZ)	2	N/A	N/A
Impaired 303D Waterways (WAT)	0	N/A	0
Rivers & Streams (WAT)	0	N/A	0
Floodplains (WAT)	0	0	N/A
Lakes & Ponds (WAT)	0	0	N/A
Wetlands (WAT)	4	3.02	N/A
Historical Sites (CUL)	0	0	N/A
Eco-Types (ECO)	2	0.09	N/A
Rare, Threatened, Endangered Species (ECO)	1	236.64	N/A
Critical Habitats (ECO)	0	0	N/A
Prime Farmlands (ECO)	2	236.64	N/A
Vulnerable Population (SOC)	3	236.64	N/A

## Pipelines (INF)

#	Operator	System Name	Diameter	Commodity	System Type	County	Length(mi)
1	EXXONMOBIL PIPELINE COMPANY	BAYTOWN - SAN ANTONIO (SAPL)	8.63	REFINED LIQUID PRODUCT	Hazardous Liquid Products (Gas)	FORT BEND	0.23

## Railroad (INF)

#	Railroad Company	Length(mi)
1	BNSF Railway Company	0.53

## NPDES Facilities (HAZ)

#	Registry ID	Primary Name	Address	City	County
1	110070362220	HOU CSJ 0543-03-067	FM 2759 FROM FM 762/FM 2759 TO S OF LAMAR HS ON CR	ROSENBERG	HARRIS COUNTY
2	110070373560	BHAKTI VISHRAM KUTEER SUBDIVISION	FM 762 AND FM 2759 IN FORT BEND COUNTY	ROSENBURG	FORT BEND COUNTY
3	110037518086	PATEL WWTF	1320' SE FMR 2759 AND FMR 762	ROSENBERG	FORT BEND

#	ZIP	Facility URL	Count
1	77429	<a href="https://ofmpub.epa.gov/frs_public2/fii_query_detail_disp_program_facility?p_registry_id=110070362220">https://ofmpub.epa.gov/frs_public2/fii_query_detail_disp_program_facility?p_registry_id=110070362220</a>	4
2	77471	<a href="https://ofmpub.epa.gov/frs_public2/fii_query_detail_disp_program_facility?p_registry_id=110070373560">https://ofmpub.epa.gov/frs_public2/fii_query_detail_disp_program_facility?p_registry_id=110070373560</a>	2
3	77539	<a href="https://ofmpub.epa.gov/frs_public2/fii_query_detail_disp_program_facility?p_registry_id=110037518086">https://ofmpub.epa.gov/frs_public2/fii_query_detail_disp_program_facility?p_registry_id=110037518086</a>	1

## Underground Storage Tanks (HAZ)

#	RN	Facility ID	UST Type	Facility Name	Address
1	RN101847101	74104	FULLY REGULATED	HANDI STOP 124	103 CRABB RIVER RD
2	RN105584841	79384	FULLY REGULATED	CRABB RIVER SHELL	110 CRABB RIVER RD

#	City	State	ZIP	County	Count
1	RICHMOND	TX	77469	FORT BEND	1
2	RICHMOND	TX	77469	FORT BEND	1

## Wetlands (WAT)

#	Wetland Type	Acres	Area(acres)
1	Riverine	1.3302413785636595	1.26
2	Freshwater Emergent Wetland	3.190320330220118	0.81
3	Freshwater Emergent Wetland	0.9904324562079401	0.58
4	Freshwater Emergent Wetland	4.2124462141954515	0.35

## Eco-Types (ECO)

#	Density	Range	Upland Forest (acre)	Bottomland Forest (acre)	Prairies (acre)
1	80 % +	80	3.9	No Data	0.7
2	80 % +	80	5.9	No Data	4.1

#	Tidal Prairies (acre)	Non-Prairie Grasslands (acre)	Freshwater Wetlands (acre)	Tidal Wetlands (acre)	Barren Lands (acre)
1	No Data	No Data	3.4	No Data	No Data
2	No Data	No Data	No Data	No Data	No Data

#	Row Crops (acre)	Open Water (acre)	Developed High Intensity (acre)	Developed Medium Intensity (acre)	Developed Low Intensity (acre)
1	No Data	No Data	No Data	No Data	2
2	No Data	No Data	No Data	No Data	No Data

#	Developed Open Spaces (acre)	Total Eco-Type Area (acre)	Total Area (acre)	Area(acres)
1	No Data	8	10	0.09
2	No Data	10	10	< 0.01

### Rare, Threatened, Endangered Species (ECO)

#	Name	TPWD Link	Area (Sq Miles)	Area(acres)
1	Fort Bend	<a href="https://tpwd.texas.gov/gis/rtest/ES_Reports.aspx?countyname=Fort Bend">https://tpwd.texas.gov/gis/rtest/ES_Reports.aspx?countyname=Fort Bend</a>	885.11	236.64

### Prime Farmlands (ECO)

#	Area Name	Farm Class	Area(acres)
1	Fort Bend County, Texas	All areas are prime farmland	236.64

### Vulnerable Population (SOC)

#	Block Group	Area (Sq Miles)	County	Total Household Population	Total Population
1	481576755001	101.17	Fort Bend	11565	11565
2	481576746041	2.98	Fort Bend	5195	5195
3	481576746033	0.42	Fort Bend	2741	2741

#	Households	Population in Poverty	Non-Hispanic Minorities	Hispanic Minorities	Limited English Proficiency
1	3710	338	3458	3112	144
2	1399	101	3514	722	288
3	913	199	446	1008	128

#	Disable Family	Elderly	Car-less	Single Female Householder	Vulnerable Index	Area(acres)
1	1009	244	25	199	7.5	116.48
2	284	216	No Data	120	20.6	65.27
3	225	123	11	80	17	54.89